

+NOTICE!!

These documents have been scanned!

Do not place un-scanned documents beneath this notice!

Do not remove this notice from this file!

GPO Jacket No. 560-102
Print Order 61540
Rise Business Services, LLC
Job=AZ15 8/2/2019



Box Number= AZ15201



Claim Begin-End: AMC277468-AMC277673

1 Initial Receipt



AZ15201-4

AMC279497-AMC279919

**NO
DOCUMENTS
FOUND**

NO DOCUMENTS FOUND
NO DOCUMENTS FOUND

NOTICE!!

These documents have been scanned!

Do not place un-scanned documents beneath this notice!

Do not remove this notice from this file!

GPO Jacket No. 560-102
Print Order 61540
Rise Business Services, LLC
Job=AZ15 8/2/2019




Box Number= AZ15201



Claim Begin-End: AMC277468-AMC277673

2 Correspondence



AZ15201-4

AMC279497-AMC279919

**NO
DOCUMENTS
FOUND**

NO DOCUMENTS FOUND
NO DOCUMENTS FOUND

NOTICE!!

These documents have been scanned!

Do not place un-scanned documents beneath this notice!

Do not remove this notice from this file!

GPO Jacket No. 560-102
Print Order 61540
Rise Business Services, LLC
Job=AZ15 8/2/2019



Box Number= AZ15201



Claim Begin-End: AMC277468-AMC277673

3 Transfers



AZ15201-4

AMC279497-AMC279919

**NO
DOCUMENTS
FOUND**

NO DOCUMENTS FOUND
NO DOCUMENTS FOUND

NOTICE!!

These documents have been scanned!

Do not place un-scanned documents beneath this notice!

Do not remove this notice from this file!

GPO Jacket No. 560-102
Print Order 61540
Rise Business Services, LLC
Job=AZ15 8/2/2019



Box Number= AZ15201



Claim Begin-End: AMC277468-AMC277673

4 Annual Filings



AZ15201-4

AMC279497-AMC279919

AMC 1186
48023
66892
138158
141486
253273
277468
289373
299632

AMC 303735
314545
315170
325895



Thomas L. Aldrich
Vice President of Environmental Affairs

Direct Dial: (520) 798-7749
Taldrich@asarco.com

December 28, 2012

VIA CERTIFIED MAIL

Bureau of Land Management
Arizona State Office
One North Central Avenue, Suite 800
Phoenix, Arizona 85004-4427

NO. OF CLAIMS 1019
AMOUNT \$10190.00
RECEIPT NO. 2718367
INIT. A.A.
** BLM-ASO**

Re: Notice of Intent to Hold Unpatented Mining Claims and Payment
of Filing Fee of \$10.00 per Claim

To whom it may concern:

On behalf of ASARCO LLC enclosed please find a Notice of Intent to Hold for 1730 mining claims as recorded in the Official Records of the County Recorder of Pinal County on August 9, 2012 as instrument number 2012-068485 ("Pinal County Notice"). Also enclosed is a Notice of Intent to Hold as recorded with the Gila County Recorder on August 13, 2012 as instrument number 2012-009939 ("Gila County Notice").

All of the mining claims numbered 1-1019 on Exhibit A of the Pinal County Notice represent mining claims which were located prior to August 10, 1993. (The mining claims listed in the Gila County Notice are included in the Pinal County Notice.) I am also enclosing a check in the amount of \$10,190 for payment of the required \$10.00 per claim filing fee for each of the 1019 claims ("Filing Fees").

To the extent required and/or applicable, the Pinal County Notice, the Gila County Notice and the Filing Fees are being submitted in compliance with 30 U.S.C. § 28f, as amended, 43 U.S.C. § 1744, as amended, and other implementing Bureau of Land Management regulations.


ENTERED INTO COMPUTER

3/14/13 AT

RECEIVED
2013-3 A 2:18

If you have any questions, please do not hesitate to contact me at the address, telephone number or email address listed above on this letterhead. I am not available; please speak to our Land Manager, J. Chris Pfahl. His telephone number is (520) 356-2269 and email address is jcpfahl@asarco.com.

Sincerely,



Thomas L. Aldrich
Vice President of Environmental Affairs

Enclosures

PROCEEDINGS

2013 JAN -3 A 2:18

RECEIVED

44 R

When recorded return to:
ASAC
J. Chris PFAHL
5285 E. WILLIAMS Circle #2000
Tucson AZ 85711



OFFICIAL RECORDS OF
PINAL COUNTY RECORDER

DATE/TIME: 08/09/2012 1309
FEE: \$48.00
PAGES: 44
FEE NUMBER: 2012-068485



Notice of Intent to Hold Claims

(The above space reserved for recording information)

DOCUMENT TITLE

DO NOT DISCARD THIS PAGE. THIS COVER PAGE IS RECORDED AS PART OF YOUR DOCUMENT. THE CERTIFICATE OF RECORDATION WITH THE FEE NUMBER IN THE UPPER RIGHT CORNER IS THE PERMANENT REFERENCE NUMBER OF THIS DOCUMENT IN THE PINAL COUNTY RECORDER'S OFFICE.

RECEIVED
13 JUN -3 A 2 13



ASARCO
GRUPO MEXICO

July 27, 2012

When Recorded Return to:

J. Chris Pfahl
ASARCO LLC
5285 East Williams Circle
Suite 2000
Tucson, AZ 85711

NOTICE OF INTENT TO HOLD


To Whom It May Concern:

ASARCO LLC is a Delaware Limited Liability Company and authorized to do business in the State of Arizona. This document is prepared and being recorded to comply with R.C.M. 82-2-103. Pursuant to P.L. 102-381 which Public Law requires the payment of a holding fee in lieu of performing annual assessment work on unpatented mining claims for the assessment year ending **September 1, 2013**, ASARCO LLC paid to the Arizona State Office of the Bureau of Land Management on **July 16, 2012** the amount of **\$140.00** for each of the unpatented lode mining claims and / or mill sites listed on Exhibit A attached hereto and held under the General Mining Law of 1872. The receipt from the Bureau of Land Management for such payment is also attached herewith.

Therefore, ASARCO LLC intends to hold those certain unpatented lode claims and / or mill sites situated in **Pinal County, Arizona**. The Bureau of Land Management serial numbers, together with the name, docket and page of the official records in **Pinal County, Arizona** are shown on Exhibit A attached hereto and made a part thereof.

This notice is given with respect to the assessment year **2012 and 2013**.



Sincerely,


J. Chris Pfahl
Agent for ASARCO LLC

State of Arizona)
County of Pima) ss.

RECEIVED
 2012 JAN - 3 A 2:23
 PINAL COUNTY ARIZONA

The foregoing instrument was acknowledged before me on the 26th day of July 2012, by J Chris Pfahl as agent for ASARCO LLC, on behalf of the Company.

 Notary Public

JACQUELINE HAAS
 Notary Public - State of Arizona
 PINAL COUNTY
 My Commission Expires May 27, 2018



July 27, 2012

When Recorded Return to:

J. Chris Pfahl
ASARCO LLC
5285 East Williams Circle
Suite 2000
Tucson, AZ 85711



NOTICE OF INTENT TO HOLD

To Whom It May Concern:

ASARCO LLC is a Delaware Limited Liability Company and authorized to do business in the State of Arizona. This document is prepared and being recorded to comply with R.C.M. 82-2-103. Pursuant to P.L. 102-381 which Public Law requires the payment of a holding fee in lieu of performing annual assessment work on unpatented mining claims for the assessment year ending **September 1, 2013**, ASARCO LLC paid to the Arizona State Office of the Bureau of Land Management on **July 16, 2012**, the amount of **\$140.00** for each of the unpatented lode mining claims and / or mill sites listed on Exhibit A attached hereto and held under the General Mining Law of 1872. The receipt from the Bureau of Land Management for such payment is also attached herewith.

Therefore, ASARCO LLC intends to hold those certain unpatented lode claims and / or mill sites situated in **Gila County**, Arizona. The Bureau of Land Management serial numbers, together with the name, docket and page of the official records in **Gila County**, Arizona are shown on Exhibit A attached hereto and made a part thereof.

This notice is given with respect to the assessment year **2012 and 2013**

Sincerely,

J. Chris Pfahl
Agent for ASARCO LLC

State of Arizona)
County of Pima) ss.

RECEIVED
GILA COUNTY RECORDER'S OFFICE
2012 JAN -3 A 2:23
PHOENIX, ARIZONA

The foregoing instrument was acknowledged before me on the 26th day of July 2012, by J. Chris Pfahl as agent for ASARCO LLC, on behalf of the Company.

JACQUELINE HAAS
Notary Public - State of Arizona
PIMA COUNTY
My Commission Expires May 27, 2016



**NOTICE OF INTENT TO HOLD UNPATENTED MINING CLAIMS BELONGING TO ASARCO LLC
 FOR THE YEARS OF 2012 AND 2013.**

Gila County Claims

| AMC SERIAL No. | CLAIM NAME | BOOK/ DOCKET | PAGE | AMENDED | |
|----------------|--|--------------|------|-----------|-----|
| | | | | BK/DOC | |
| 1 48401 | Porphyry | 48 | 158 | | |
| 2 48402 | Quartzite | 48 | 158 | | |
| 3 48405 | Black Copper, Amended | 8 | 454 | | 48 |
| 4 48406 | Blue Copper, Amended | 8 | 454 | | 48 |
| 5 48413 | Keystone, Amended | 8 | 512 | | 48 |
| 6 48418 | North Star, Amended | 8 | 429 | | 48 |
| 7 48420 | Senator, Amended | 8 | 455 | | 48 |
| 8 48428 | Tip Top, Amended | 16 | 118 | | 48 |
| 9 66991 | Chilito No. 1, Amended | 47, Mines | 577 | | 225 |
| 10 66992 | Chilito No. 2, Amended | 47, Mines | 580 | | 225 |
| 11 66993 | Cobre Verde No. 8, Amended, Reamended (Chilito No. 3; Mines 42, 244) | 41, Mines | 464 | 224 | 225 |
| 12 66994 | Chilito No. 4, Amended | 47, Mines | 578 | | 225 |
| 13 66995 | Chilito No. 41 | 225 | 170 | | |
| 14 66996 | Chilito No. 6, Amended, Reamended | 47, Mines | 581 | 42, Mines | 225 |
| 15 66997 | Chilito No. 7, Amended, Reamended | 47, Mines | 582 | 42, Mines | 225 |
| 16 66998 | Chilito No. 8, Amended | 47, Mines | 583 | | 225 |
| 17 66999 | Copper Glance No. 1 (Chilito 12), Amended, Reamended | 41, Mines | 464 | 42, Mines | 225 |
| 18 67000 | Copper Glance No. 2 (Chilito 13), Amended, Reamended | 41, Mines | 465 | 42, Mines | 225 |
| 19 67001 | Two Bridges (Chilito 14), Amended, Reamended | 47, Mines | 559 | 42, Mines | 225 |
| 20 67002 | Evener (Chilito 15) | 47, Mines | 560 | 42, Mines | 225 |
| 21 67003 | Copper Glance No. 7 (Chilito 19), Amended, Reamended | 41, Mines | 466 | 42, Mines | 225 |

RECEIVED
 2013 JUN 3 A 23



| | AMC SERIAL No. | CLAIM NAME | BOOK/ DOCKET | PAGE | AMENDED | |
|----|----------------|--|--------------|--------|-----------|-----|
| | | | | | BK/DOC | |
| 22 | 67004 | Chilena No. 3 (Chilito 29), Amended, Reamended | 47, Mines | 556 | 42, Mines | 225 |
| 23 | 67005 | Chilena No. 4 (Chilito 30), Amended, Reamended | 47, Mines | 557 | 42, Mines | 225 |
| 24 | 67006 | Chilena No. 5 (Chilito 32), Amended, Reamended | 47, Mines | 558 | 42, Mines | 225 |
| 25 | 67007 | Chilena No. 2 (Chilito 33), Amended, Reamended | 47, Mines | 555 | 42, Mines | 225 |
| 26 | 67008 | Chilito No. 42 | 238 | 465 | | |
| 27 | 67009 | Ethel | 41, Mines | 12 | | |
| 28 | 67010 | Spring | 47, Mines | 121 | | |
| 29 | 67011 | Drusilla | 47, Mines | 93 | | |
| 30 | 67012 | Fanny | 47, Mines | 94 | | |
| 31 | 67013 | Chilito No. 9, Amended, Reamended | 47, Mines | 586 | 224 | 225 |
| 32 | 67014 | Black Eagle No. 1 | 49, Mines | 550 | | |
| 33 | 67015 | Black Eagle No. 2 | 49, Mines | 550 | | |
| 34 | 67016 | Black Eagle No. 3 | 49, Mines | 551 | | |
| 35 | 67017 | Black Eagle No. 4 | 49, Mines | 551 | | |
| 36 | 67018 | Black Eagle No. 5 | 49, Mines | 551 | | |
| 37 | 67019 | Black Eagle No. 6 | 49, Mines | 552 | | |
| 38 | 67020 | Fraction No. 6, Amended, Reamended | 160 | 511 | 226 | 250 |
| 39 | 67021 | Dick No. 17 | 62 | 354 | | |
| 40 | 67022 | Dick No. 18 | 62 | 355 | | |
| 41 | 67023 | Dick No. 19 | 62 | 356 | | |
| 42 | 67024 | Dick No. 20 | 62 | 357 | | |
| 43 | 314545 | Steamboat 1 | 829 | 934-36 | | |
| 44 | 314546 | Steamboat 2 | 829 | 937-39 | | |
| 45 | 314547 | Steamboat 3 | 829 | 940-42 | | |
| 46 | 314548 | Steamboat 4 | 829 | 943-45 | | |
| 47 | 314549 | Steamboat 5 | 829 | 946-48 | | |
| 48 | 314550 | Steamboat 6 | 829 | 949-51 | | |
| 49 | 314551 | Steamboat 7 | 829 | 952-54 | | |
| 50 | 314552 | Steamboat 8 | 829 | 955-57 | | |
| 51 | 314553 | Steamboat 9 | 829 | 958-60 | | |
| 52 | 314554 | Steamboat 10 | 829 | 961-63 | | |
| 53 | 314555 | Steamboat 11 | 829 | 964-66 | | |

RECEIVED
 PHOENIX
 2012 JAN -3 A 2:23
 11447



| | AMC SERIAL No. | CLAIM NAME | BOOK/ DOCKET | PAGE | AMENDED |
|----|----------------|-----------------------|--------------|----------|-------------|
| | | | | | BK/DOC |
| 54 | 314556 | Steamboat 12 | 829 | 967-69 | |
| 55 | 314557 | Steamboat 13 | 829 | 970-72 | |
| 56 | 314558 | Steamboat 14 | 829 | 973-75 | |
| 57 | 314559 | Steamboat 15 | 829 | 976-78 | |
| 58 | 314560 | Steamboat 16 | 829 | 979-81 | |
| 59 | 314561 | Steamboat 17 | 829 | 982-84 | |
| 60 | 314562 | Steamboat 18 | 829 | 985-87 | |
| 61 | 314563 | Steamboat 19 | 829 | 988-90 | |
| 62 | 314564 | Steamboat 20 | 829 | 991-93 | |
| 63 | 314565 | Steamboat 21 | 829 | 994-96 | |
| 64 | 314566 | Steamboat 22 | 829 | 997-99 | |
| 65 | 314567 | Steamboat 23 | 829 | 1000-02 | |
| 66 | 314568 | Steamboat 24 | 830 | 1001-03 | |
| 67 | 314569 | Steamboat 25 | 830 | 1004-06 | |
| 68 | 314570 | Steamboat 26 | 830 | 1007-09 | |
| 69 | 314571 | Steamboat 27 | 830 | 10 to 12 | |
| 70 | 314572 | Steamboat 28 | 830 | 13-15 | |
| 71 | 314573 | Steamboat 29 | 830 | 16-18 | |
| 72 | 314574 | Steamboat 30 | 830 | 19-21 | |
| 73 | 314575 | Steamboat 31 | 830 | 22-24 | |
| 74 | 314576 | Steamboat 32 | 830 | 25-27 | |
| 75 | 314577 | Steamboat 33 | 830 | 28-30 | |
| 76 | 314578 | Steamboat 34 | 830 | 31-33 | |
| 77 | 314579 | Steamboat 35 | 830 | 54-56 | |
| 78 | 314580 | Steamboat 36 | 830 | 37-39 | |
| 79 | 314581 | Steamboat 37 | 830 | 40-42 | |
| 80 | 314582 | Steamboat 38 Ammended | 830 | 43-45 | 2008-003064 |
| 81 | 314583 | Steamboat 39 | 830 | 46-48 | |
| 82 | 314584 | Steamboat 40 Ammended | 830 | 49-51 | 2008-003065 |
| 83 | 314585 | Steamboat 41 | 830 | 52-54 | |
| 84 | 314586 | Steamboat 42 Ammended | 830 | 55-57 | 2008-003066 |
| 85 | 314587 | Steamboat 43 | 830 | 58-60 | |
| 86 | 314588 | Steamboat 44 Ammended | 830 | 61-63 | 2008-003067 |
| 87 | 314589 | Steamboat 45 Ammended | 830 | 64-66 | 2008-003068 |
| 88 | 314590 | Steamboat 46 Ammended | 830 | 67-69 | 2008-003069 |
| 89 | 314591 | Steamboat 47 Ammended | 830 | 70-72 | 2008-003070 |
| 90 | 314592 | Steamboat 48 Ammended | 830 | 73-75 | 2008-003071 |
| 91 | 314593 | Steamboat 49 Ammended | 830 | 76-78 | 2008-003072 |
| 92 | 314594 | Steamboat 50 Ammended | 830 | 79-81 | 2008-003073 |
| 93 | 314595 | Steamboat 51 | 830 | 82-84 | |
| 94 | 314596 | Steamboat 52 Ammended | 830 | 85-87 | 2008-003074 |
| 95 | 314597 | Steamboat 53 | 830 | 88-90 | |

RECEIVED
 CLERK'S OFFICE
 2013 JAN - 8 A 2:23
 PHOENIX, ARIZONA

| | AMC SERIAL No. | CLAIM NAME | BOOK/ DOCKET | PAGE | AMENDED |
|-----|----------------|--------------|--------------|---------|---------|
| | | | | | BK/DOC |
| 96 | 314598 | Steamboat 54 | 830 | 91-93 | |
| 97 | 314599 | Steamboat 55 | 830 | 94-96 | |
| 98 | 314600 | Steamboat 56 | 830 | 97-99 | |
| 99 | 314601 | Steamboat 57 | 830 | 100-02 | |
| 100 | 314602 | Steamboat 58 | 830 | 103-05 | |
| 101 | 314603 | Steamboat 59 | 830 | 106-08 | |
| 102 | 314604 | Steamboat 60 | 830 | 109-111 | |
| 103 | 314605 | Steamboat 61 | 830 | 112-14 | |
| 104 | 314606 | Steamboat 62 | 830 | 115-17 | |
| 105 | 314607 | Steamboat 63 | 830 | 118-20 | |
| 106 | 314608 | Steamboat 64 | 830 | 121-23 | |
| 107 | 314609 | Steamboat 65 | 830 | 124-26 | |
| 108 | 314610 | Steamboat 66 | 830 | 127-29 | |
| 109 | 314611 | Steamboat 67 | 830 | 130-32 | |
| 110 | 314612 | Steamboat 68 | 830 | 133-35 | |
| 111 | 314613 | Steamboat 69 | 830 | 136-38 | |
| 112 | 386057 | Boreas # 1 | 2007-016520 | | |
| 113 | 386058 | Boreas # 2 | 2007-016521 | | |
| 114 | 386059 | Boreas # 3 | 2007-016522 | | |
| 115 | 386060 | Boreas # 4 | 2007-016523 | | |
| 116 | 386061 | Boreas # 5 | 2007-016524 | | |
| 117 | 386062 | Boreas # 6 | 2007-016525 | | |
| 118 | 386063 | Boreas # 7 | 2007-016526 | | |
| 119 | 386064 | Boreas # 8 | 2007-016527 | | |
| 120 | 386065 | Boreas # 9 | 2007-016528 | | |
| 121 | 386066 | Boreas # 10 | 2007-016529 | | |
| 122 | 386067 | Boreas # 11 | 2007-016530 | | |
| 123 | 386068 | Boreas # 12 | 2007-016531 | | |
| 124 | 386069 | Boreas # 13 | 2007-016532 | | |
| 125 | 386070 | Boreas # 14 | 2007-016533 | | |
| 126 | 386071 | Boreas # 15 | 2007-016534 | | |
| 127 | 386072 | Boreas # 16 | 2007-016535 | | |
| 128 | 386073 | Boreas # 17 | 2007-016536 | | |
| 129 | 386074 | Boreas # 18 | 2007-016537 | | |
| 130 | 386075 | Boreas # 19 | 2007-016538 | | |
| 131 | 386076 | Boreas # 20 | 2007-016539 | | |
| 132 | 386077 | Boreas # 21 | 2007-016540 | | |
| 133 | 386078 | Boreas # 22 | 2007-016541 | | |
| 134 | 386079 | Boreas # 23 | 2007-016542 | | |
| 135 | 386080 | Boreas # 24 | 2007-016543 | | |
| 136 | 386081 | Boreas # 25 | 2007-016544 | | |
| 137 | 386082 | Boreas # 26 | 2007-016545 | | |

RECEIVED
 2012 JAN -3 A 2:23


| | AMC SERIAL No. | CLAIM NAME | BOOK/ DOCKET | PAGE | AMENDED | |
|-----|----------------|-------------|--------------|------|---------|--|
| | | | | | BK/DOC | |
| 138 | 386083 | Boreas # 27 | 2007-016546 | | | |
| 139 | 386047 | Zephyr # 1 | 2007-016510 | | | |
| 140 | 386048 | Zephyr # 2 | 2007-016511 | | | |
| 141 | 386049 | Zephyr # 3 | 2007-016512 | | | |
| 142 | 386050 | Zephyr # 4 | 2007-016513 | | | |
| 143 | 386051 | Zephyr # 5 | 2007-016514 | | | |
| 144 | 386052 | Zephyr # 6 | 2007-016515 | | | |
| 145 | 386053 | Zephyr # 7 | 2007-016516 | | | |
| 146 | 386054 | Zephyr # 8 | 2007-016517 | | | |
| 147 | 386055 | Zephyr # 9 | 2007-016518 | | | |
| 148 | 386056 | Zephyr # 10 | 2007-016519 | | | |
| 149 | 386037 | Eurus # 1 | 2007-016500 | | | |
| 150 | 386038 | Eurus # 2 | 2007-016501 | | | |
| 151 | 386039 | Eurus # 3 | 2007-016502 | | | |
| 152 | 386040 | Eurus # 4 | 2007-016503 | | | |
| 153 | 386041 | Eurus # 5 | 2007-016504 | | | |
| 154 | 386042 | Eurus # 6 | 2007-016505 | | | |
| 155 | 386043 | Eurus # 7 | 2007-016506 | | | |
| 156 | 386044 | Eurus # 8 | 2007-016507 | | | |
| 157 | 386045 | Eurus # 9 | 2007-016508 | | | |
| 158 | 386046 | Eurus # 10 | 2007-016509 | | | |
| 159 | 386029 | Notus # 1 | 2007-016547 | | | |
| 160 | 386030 | Notus # 2 | 2007-016548 | | | |
| 161 | 386031 | Notus # 3 | 2007-016549 | | | |
| 162 | 386032 | Notus # 4 | 2007-016550 | | | |
| 163 | 386033 | Notus # 5 | 2007-016551 | | | |
| 164 | 386034 | Notus # 6 | 2007-016552 | | | |
| 165 | 386035 | Notus # 7 | 2007-016553 | | | |
| 166 | 388558 | Notus # 8 | 2007-020496 | | | |
| 167 | 396974 | Tornado #19 | 2009 | 8010 | | |
| 168 | 396975 | Tornado #20 | 2009 | 8011 | | |
| 169 | 396976 | Tornado #21 | 2009 | 8012 | | |
| 170 | 396977 | Tornado #22 | 2009 | 8013 | | |
| 171 | 396978 | Tornado #23 | 2009 | 8014 | | |
| 172 | 396979 | Tornado #24 | 2009 | 8015 | | |
| 173 | 396980 | Tornado #25 | 2009 | 8016 | | |
| 174 | 396981 | Tornado #26 | 2009 | 8017 | | |
| 175 | 396984 | Tornado #29 | 2009 | 8018 | | |
| 176 | 396985 | Tornado #30 | 2009 | 8019 | | |
| 177 | 396986 | Tornado #31 | 2009 | 8020 | | |
| 178 | 396987 | Tornado #32 | 2009 | 8021 | | |
| 179 | 396988 | Tornado #33 | 2009 | 8022 | | |

RECEIVED
 2012 JAN - 3 A 2:23
 PRODUCTION



| | AMC SERIAL No. | CLAIM NAME | BOOK/ DOCKET | PAGE | AMENDED |
|-----|----------------|-------------|--------------|------|---------|
| | | | | | BK/DOC |
| 180 | 396989 | Tornado #34 | 2009 | 8023 | |
| 181 | 396990 | Tornado #35 | 2009 | 8024 | |
| 182 | 396991 | Tornado #36 | 2009 | 8025 | |
| 183 | 397002 | Tornado #47 | 2009 | 8026 | |
| 184 | 397003 | Tornado #48 | 2009 | 8027 | |
| 185 | 397004 | Tornado #49 | 2009 | 8028 | |
| 186 | 397005 | Tornado #50 | 2009 | 8029 | |
| 187 | 397006 | Tornado #51 | 2009 | 8030 | |
| 188 | 397007 | Tornado #52 | 2009 | 8031 | |
| 189 | 397008 | Tornado #53 | 2009 | 8032 | |
| 190 | 397009 | Tornado #54 | 2009 | 8033 | |
| 191 | 397010 | Tornado #55 | 2009 | 8034 | |
| 192 | 397011 | Tornado #56 | 2009 | 8035 | |
| 193 | 397012 | Tornado #57 | 2009 | 8036 | |
| 194 | 397013 | Tornado #58 | 2009 | 8037 | |
| 195 | 397014 | Tornado #59 | 2009 | 8038 | |
| 196 | 397015 | Tornado #60 | 2009 | 8039 | |
| 197 | 397016 | Tornado #61 | 2009 | 8040 | |
| 198 | 397017 | Tornado #62 | 2009 | 8041 | |
| 199 | 397018 | Tornado #63 | 2009 | 8042 | |
| 200 | 397019 | Tornado #64 | 2009 | 8043 | |
| 201 | 397020 | Tornado #65 | 2009 | 8044 | |
| 202 | 397021 | Tornado #66 | 2009 | 8045 | |
| 203 | 397022 | Tornado #67 | 2009 | 8046 | |
| 204 | 397023 | Tornado #68 | 2009 | 8047 | |
| 205 | 397024 | Tornado #69 | 2009 | 8048 | |
| 206 | 397025 | Tornado #70 | 2009 | 8049 | |
| 207 | 397026 | Tornado #71 | 2009 | 8050 | |
| 208 | 397027 | Tornado #72 | 2009 | 8051 | |
| 209 | 397028 | Tornado #73 | 2009 | 8052 | |
| 210 | 397029 | Tornado #74 | 2009 | 8053 | |
| 211 | 397030 | Tornado #75 | 2009 | 8054 | |
| 212 | 397031 | Tornado #76 | 2009 | 8055 | |
| 213 | 397032 | Tornado #77 | 2009 | 8056 | |
| 214 | 397033 | Tornado #78 | 2009 | 8057 | |
| 215 | 397034 | Tornado #79 | 2009 | 8058 | |
| 216 | 397035 | Tornado #80 | 2009 | 8059 | |
| 217 | 397036 | Tornado #81 | 2009 | 8060 | |
| 218 | 397037 | Tornado #82 | 2009 | 8061 | |
| 219 | 397038 | Tornado #83 | 2009 | 8062 | |
| 220 | 397039 | Tornado #84 | 2009 | 8063 | |
| 221 | 397040 | Tornado #85 | 2009 | 8064 | |

RECEIVED
 2012 JAN -3 A 2:23



| | AMC SERIAL No. | CLAIM NAME | BOOK/ DOCKET | PAGE | AMENDED |
|-----|----------------|--------------|--------------|-------|---------|
| | | | | | BK/DOC |
| 222 | 397041 | Tornado #86 | 2009 | 8065 | |
| 223 | 397042 | Tornado #87 | 2009 | 8066 | |
| 224 | 397043 | Tornado #88 | 2009 | 8067 | |
| 225 | 397044 | Tornado #89 | 2009 | 8068 | |
| 226 | 397045 | Tornado #90 | 2009 | 8069 | |
| 227 | 397046 | Tornado #91 | 2009 | 8070 | |
| 228 | 397047 | Tornado #92 | 2009 | 8071 | |
| 229 | 397048 | Tornado #93 | 2009 | 8072 | |
| 230 | 397049 | Tornado #94 | 2009 | 8073 | |
| 231 | 397050 | Tornado #95 | 2009 | 8074 | |
| 232 | 397051 | Tornado #96 | 2009 | 8075 | |
| 233 | 397052 | Tornado #97 | 2009 | 8076 | |
| 234 | 397053 | Tornado #98 | 2009 | 8077 | |
| 235 | 397054 | Tornado #99 | 2009 | 8078 | |
| 236 | 397055 | Tornado #100 | 2009 | 8079 | |
| 237 | 397056 | Tornado #101 | 2009 | 8080 | |
| 238 | 397057 | Tornado #102 | 2009 | 8081 | |
| 239 | 397058 | Tornado #103 | 2009 | 8082 | |
| 240 | 397059 | Tornado #104 | 2009 | 8083 | |
| 241 | 397060 | Tornado #105 | 2009 | 8084 | |
| 242 | 397061 | Tornado #106 | 2009 | 8085 | |
| 243 | 397062 | Tornado #107 | 2009 | 8086 | |
| 244 | 397063 | Tornado #108 | 2009 | 8087 | |
| 245 | 397064 | Tornado #109 | 2009 | 8088 | |
| 246 | 397065 | Tornado #110 | 2009 | 8089 | |
| 247 | 397066 | Tornado #111 | 2009 | 8090 | |
| 248 | 397067 | Tornado #112 | 2009 | 8091 | |
| 249 | 397068 | Tornado #113 | 2009 | 8092 | |
| 250 | 397069 | Tornado #114 | 2009 | 8093 | |
| 251 | 397070 | Tornado #115 | 2009 | 8094 | |
| 252 | 397071 | Tornado #116 | 2009 | 8095 | |
| 253 | 397072 | Tornado #117 | 2009 | 8096 | |
| 254 | 397073 | Tornado #118 | 2009 | 8097 | |
| 255 | 402000 | Chilito 43 | 2010 | 11449 | |
| 256 | 402001 | Chilito 42 | 2010 | 11450 | |

RECEIVED
 2013 JAN -3 A 2:23
 REC'D BY: [unclear]

Receipt

United States Department of the Interior
Bureau of Land Management
LANDS/RECREATION & PLANNING
ONE N CENTRAL AVE
PHOENIX, AZ 85004 -2203
Phone: 602-417-9200

Receipt

No: 2609283

| | |
|--|--|
| Transaction #: 2689423 | |
| Date of Transaction: 07/16/2012 | |
| CUSTOMER: | |
| ASARCO LLC 5285 E WILLIAMS CIR STE 2000 TUCSON, AZ 85711-7711 US | |

| LINE # | QTY | DESCRIPTION | REMARKS | UNIT PRICE | TOTAL |
|---------------|------|--|---|------------|---------------------|
| 1 | 1.00 | LOCATABLE MINERALS / MINING CLAIMS- NOT NEW-UNADJUD, ONE AUTH NO. ONLY / MINING CLAIM MONEY RECEIVED CASES: AMC1186/\$242200.00 | MAINT FEE PYMNT (1730) 2013 / NOI | - n/a - | 242200.00 |
| TOTAL: | | | | | \$242,200.00 |

| PAYMENT INFORMATION | | | |
|---------------------|-----------|---|----------------------|
| 1 | AMOUNT: | 242200.00 | POSTMARKED: N/A |
| | TYPE: | CHECK | RECEIVED: 07/16/2012 |
| | CHECK NO: | 5405 | |
| | NAME: | ASARCO LLC 5285 E WILLIAMS CIR STE 2000 TUCSON AZ 85711-7711 US | |

| REMARKS |
|---------|
| |

This receipt was generated by the automated BLM Collections and Billing System and is a paper representation of a portion of the official electronic record contained therein.

Gila County - 256 claims @ 140.00 = \$ 35,840.00
 Pinal County - 1474 claims @ 140.00 = 206,360.00
 TOTAL 1730 Claims \$ 242,200.00

United States Department of the Interior
 Bureau of Land Management
 LANDS/RECREATION & PLANNING
 ONE N CENTRAL AVE
 PHOENIX, AZ 85004 -2203
 Phone: 602-417-9200

Receipt

No: 2609283

| | |
|--|--|
| Transaction #: 2689423 | |
| Date of Transaction: 07/16/2012 | |
| CUSTOMER: | |
| ASARCO LLC 5285 E WILLIAMS CIR STE 2000 TUCSON, AZ 85711-7711 US | |

| LINE # | QTY | DESCRIPTION | REMARKS | UNIT PRICE | TOTAL |
|---------------|------|--|---|------------|---------------------|
| 1 | 1.00 | LOCATABLE MINERALS / MINING CLAIMS- NOT NEW-UNADJUD, ONE AUTH NO. ONLY / MINING CLAIM MONEY RECEIVED CASES: AMC1186/\$242200.00 | MAINT FEE PYMNT (1730) 2013 / NOI | - n/a - | 242200.00 |
| TOTAL: | | | | | \$242,200.00 |

| PAYMENT INFORMATION | | | |
|---------------------|-----------|---|----------------------|
| 1 | AMOUNT: | 242200.00 | POSTMARKED: N/A |
| | TYPE: | CHECK | RECEIVED: 07/16/2012 |
| | CHECK NO: | 5405 | |
| | NAME: | ASARCO LLC 5285 E WILLIAMS CIR STE 2000 TUCSON AZ 85711-7711 US | |

REMARKS

This receipt was generated by the automated BLM Collections and Billing System and is a paper representation of a portion of the official electronic record contained therein.

RECEIVED
 2012 JAN -3 A 2:22
 PHOENIX, AZ

EXHIBIT A

Unpatented Lode Claims and Mill Site Claims: Gila County and Pinal County, Arizona

| | AMC SERIAL No. | CLAIM NAME | BOOK/DOCKET | PAGE | AMENDED REAMENDED | |
|----|----------------|--|-------------|------|-------------------|------------|
| | | | | | BK/DOC | PAGE |
| 1 | 1186 | Teapot No. 11 | 850 | 617 | | |
| 2 | 1187 | Teapot No. 12 | 850 | 618 | | |
| 3 | 48401 | Porphyry | 48 | 158 | | |
| 4 | 48402 | Quartzite | 48 | 158 | | |
| 5 | 48405 | Black Copper, Amended | 8 | 454 | | 48 |
| 6 | 48406 | Blue Copper, Amended | 8 | 454 | | 48 |
| 7 | 48413 | Keystone, Amended | 8 | 512 | | 48 |
| 8 | 48418 | North Star, Amended | 8 | 429 | | 48 |
| 9 | 48420 | Senator, Amended | 8 | 455 | | 48 |
| 10 | 48428 | Tip Top, Amended | 16 | 118 | | 48 |
| 11 | 66991 | Chilito No. 1, Amended | 47, Mines | 577 | | 225 |
| 12 | 66992 | Chilito No. 2, Amended | 47, Mines | 580 | | 225 |
| | 66993 | Cobre Verde No. 8, Amended, Reamended (Chilito No. 3; Mines 42, 244) | 41, Mines | 464 | | 224 225 |
| 13 | | | | | | |
| 14 | 66994 | Chilito No. 4, Amended | 47, Mines | 578 | | 225 |
| 15 | 66995 | Chilito No. 41 | 225 | 170 | | |
| 16 | 66996 | Chilito No. 6, Amended, Reamended | 47, Mines | 581 | 42, Mines | 225 |
| 17 | 66997 | Chilito No. 7, Amended, Reamended | 47, Mines | 582 | 42, Mines | 225 |
| 18 | 66998 | Chilito No. 8, Amended | 47, Mines | 583 | | 225 |
| 19 | 66999 | Copper Glance No. 1 (Chilito 12), Amended, Reamended | 41, Mines | 464 | 42, Mines | 225 |
| 20 | 67000 | Copper Glance No. 2 (Chilito 13), Amended, Reamended | 41, Mines | 465 | 42, Mines | 225 |
| 21 | 67001 | Two Bridges (Chilito 14), Amended, Reamended | 47, Mines | 559 | 42, Mines | 225 |
| 22 | 67002 | Evener (Chilito 15) | 47, Mines | 560 | 42, Mines | 225 |
| 23 | 67003 | Copper Glance No. 7 (Chilito 19), Amended, Reamended | 41, Mines | 466 | 42, Mines | 225 |
| 24 | 67004 | Chilena No. 3 (Chilito 29), Amended, Reamended | 47, Mines | 556 | 42, Mines | 225 |
| 25 | 67005 | Chilena No. 4 (Chilito 30), Amended, Reamended | 47, Mines | 557 | 42, Mines | 225 |
| 26 | 67006 | Chilena No. 5 (Chilito 32), Amended, Reamended | 47, Mines | 558 | 42, Mines | 225 |
| 27 | 67007 | Chilena No. 2 (Chilito 33), Amended, Reamended | 47, Mines | 555 | 42, Mines | 225 |
| 28 | 67008 | Chilito No. 42 | | 238 | | 465 |
| 29 | 67009 | Ethel | 41, Mines | | | 12 |
| 30 | 67010 | Spring | 47, Mines | | | 121 |
| 31 | 67011 | Drusilla | 47, Mines | | | 93 |

PHOENIX, ARIZONA
 RECEIVED
 BLM AZ STATE OFFICE

EXHIBIT A

Unpatented Lode Claims and Mill Site Claims: Gila County and Pinal County, Arizona

| | AMC SERIAL No. | CLAIM NAME | BOOK/DOCKET | PAGE | AMENDED REAMENDED | |
|----|----------------|------------------------------------|-------------|------|-------------------|------|
| | | | | | BK/DOC | PAGE |
| 32 | 67012 | Fanny | 47, Mines | 94 | | |
| | 67013 | Chilito No. 9, Amended, Reamended | 47, Mines | 586 | 224 | 225 |
| 33 | | | | | | |
| 34 | 67014 | Black Eagle No. 1 | 49, Mines | 550 | | |
| 35 | 67015 | Black Eagle No. 2 | 49, Mines | 550 | | |
| 36 | 67016 | Black Eagle No. 3 | 49, Mines | 551 | | |
| 37 | 67017 | Black Eagle No. 4 | 49, Mines | 551 | | |
| 38 | 67018 | Black Eagle No. 5 | 49, Mines | 551 | | |
| 39 | 67019 | Black Eagle No. 6 | 49, Mines | 552 | | |
| | 67020 | Fraction No. 6, Amended, Reamended | 160 | 511 | 226 | 250 |
| 40 | | | | | | |
| 41 | 67021 | Dick No. 17 | 62 | 354 | | |
| 42 | 67022 | Dick No. 18 | 62 | 355 | | |
| 43 | 67023 | Dick No. 19 | 62 | 356 | | |
| 44 | 67024 | Dick No. 20 | 62 | 357 | | |
| 45 | 67025 | Wedge No. 1 | 431 | 418 | | |
| 46 | 67026 | Adobe, Amended | 52, Mines | 493 | | 493 |
| 47 | 67027 | A Hunch No. 2, Amended | 70, Mines | 151 | | 35 |
| 48 | 67028 | A Hunch No. 3, Amended | 70, Mines | 488 | | 36 |
| 49 | 67029 | A Hunch No. 4 Amended | 73, Mines | 267 | | 37 |
| 50 | 67030 | A Hunch No. 5, Amended | 73, Mines | 268 | | 38 |
| 51 | 67031 | A Hunch No. 6, Amended | 73, Mines | 269 | | 39 |
| 52 | 67032 | A Hunch No. 7, Amended | 78, Mines | 241 | | 40 |
| 53 | 67033 | Canyon No. 6 | 364 | 200 | | |
| 54 | 67035 | Carnation | 30, Mines | 499 | | |
| 55 | 67036 | Chest | 35, Mines | 197 | | |
| 56 | 67037 | Chloride Gulch, Amended | 15, Mines | 219 | 36, Mines | 591 |
| 57 | 67038 | Combination, Amended | 30, Mines | 499 | 2008-064971 | |
| 58 | 67039 | Contact No. 3, Amended | 32, Mines | 531 | 2008-064972 | |
| 59 | 67040 | Copper Ace No. 1 | 264 | 537 | | |
| 60 | 67041 | Copper Ace No. 2 | 264 | 538 | | |
| 61 | 67042 | Copper Ace No. 3 | 264 | 539 | | |
| 62 | 67043 | Copper Ace No. 4 | 264 | 540 | | |
| 63 | 67045 | Copper Zone No. 4, Amended | 24, Mines | 543 | | 491 |
| 64 | 67046 | Copper Zone No. 5, Amended | 24, Mines | 544 | | 492 |
| 65 | 67047 | Happy Vale, Amended | 35, Mines | 421 | 2008-064973 | |
| 66 | 67048 | Led, Amended | 35, Mines | 301 | 2008-064977 | |
| 67 | 67049 | Major, Amended | 32, Mines | 531 | 2008-064974 | |
| 68 | 67050 | Major No. 2 | 32, Mines | 532 | | |
| 69 | 67051 | Major No. 3, Amended | 32, Mines | 533 | 2008-064976 | |
| 70 | 67052 | Major No. 4, Amended | 35, Mines | 421 | 2008-064978 | |
| 71 | 67053 | Major No. 5, Amended | 46, Mines | 26 | 2008-064979 | |
| 72 | 67054 | Major No. 6, Amended | 46, Mines | 27 | 2008-064980 | |
| 73 | 67055 | Mescal No. 1, Amended | 188 | 564 | | 425 |
| 74 | 67056 | Mescal No. 2 | 188 | 565 | | |

EXHIBIT A

Unpatented Lode Claims and Mill Site Claims: Gila County and Pinal County, Arizona

| | AMC SERIAL No. | CLAIM NAME | BOOK/ DOCKET | PAGE | AMENDED REAMENDED | |
|-----|-------------------|------------------------|-----------------|------|----------------------|------|
| | | | | | BK/DOC | PAGE |
| 75 | 67057 | Mescal No. 3 | 188 | 566 | | |
| 76 | 67058 | Mescal No. 4 | 188 | 567 | | |
| 77 | 67059 | Mescal No. 5 | 189 | 328 | | |
| 78 | 67060 | Mescal No. 6 | 188 | 568 | | |
| 79 | 67061 | Mescal No. 7 | 188 | 569 | | |
| 80 | 67062 | Mescal No. 8 | 189 | 55 | | |
| 81 | 67063 | Mescal No. 9 | 189 | 56 | | |
| 82 | 67064 | Mescal No. 10 | 189 | 57 | | |
| 83 | 67065 | Mescal No. 11 | 189 | 58 | | |
| 84 | 67066 | Mescal No. 12 | 189 | 59 | | |
| 85 | 67067 | Mescal No. 13 | 189 | 60 | | |
| 86 | 67068 | Mescal No. 14 | 189 | 61 | | |
| 87 | 67069 | Mescal No. 15 | 189 | 62 | | |
| 88 | 67070 | Mescal No. 16 | 189 | 329 | | |
| 89 | 67071 | Mescal No. 17 | 189 | 63 | | |
| 90 | 67072 | Mescal No. 18 | 189 | 199 | | |
| 91 | 67073 | Mescal No. 19 | 189 | 64 | | |
| 92 | 67074 | Mescal No. 20 | 189 | 65 | | |
| 93 | 67075 | Mescal No. 21 | 189 | 210 | | |
| 94 | 67076 | Mescal No. 22 | 189 | 201 | | |
| 95 | 67077 | Mescal No. 23 | 189 | 202 | | |
| 96 | 67078 | Mescal No. 24 | 189 | 203 | | |
| 97 | 67079 | Mescal No. 25 | 189 | 204 | | |
| 98 | 67080 | Mescal No. 26, Amended | 189 | 205 | 194 | 528 |
| 99 | 67081 | Mescal No. 27 | 194 | 529 | | |
| 100 | 67082 | Mescal No. 28 | 194 | 530 | | |
| 101 | 67083 | Mescal No. 29 | 194 | 531 | | |
| 102 | 67084 | Mescal No. 30 | 194 | 532 | | |
| 103 | 67085 | Mescal No. 31 | 194 | 533 | | |
| 104 | 67086 | Mescal No. 32 | 194 | 534 | | |
| 105 | 67087 | Mescal No. 33 | 194 | 535 | | |
| 106 | 67088 | Mescal No. 34 | 194 | 536 | | |
| 107 | 67089 | Mescal No. 35 | 194 | 537 | | |
| 108 | 67090 | Mescal No. 36 | 194 | 538 | | |
| 109 | 67091 | Mescal No. 37 | 194 | 539 | | |
| 110 | 67092 | Mescal No. 38 | 194 | 540 | | |
| 111 | 67093 | Mescal No. 39 | 194 | 541 | | |
| 112 | 67094 | Mescal No. 40 | 195 | 564 | | |
| 113 | 67095 | Mescal No. 41 | 195 | 565 | | |
| 114 | 67096 | Mescal No. 42 | 195 | 566 | | |
| 115 | 67097 | Mescal No. 43 | 197 | 230 | | |
| 116 | 67098 | Mescal No. 44 | 197 | 231 | | |
| 117 | 67099 | Mescal No. 45 | 197 | 232 | | |
| 118 | 67100 | Mescal No. 46 | 197 | 233 | | |

RECEIVED
 BLM AZ STATE OFFICE
 2011 JAN - 3 A 2 22
 PHOENIX, ARIZONA

RECEIVED
 BLM AZ STATE OFFICE
 2011 JUL 11 12:19
 PHOENIX, ARIZONA

EXHIBIT A

Unpatented Lode Claims and Mill Site Claims: Gila County and Pinal County, Arizona

| | AMC SERIAL No. | CLAIM NAME | BOOK/ DOCKET | PAGE | AMENDED REAMENDED | |
|-----|-------------------|--------------------------------------|-----------------|------|----------------------|---------|
| | | | | | BK/DOC | PAGE |
| 119 | 67101 | Mescal No. 47, Amended | 197 | 234 | 1869 | 910-911 |
| 120 | 67103 | Mescal No. 49, Amended | 197 | 236 | 1869 | 914 |
| 121 | 67104 | Mescal No. 50, Amended | 195 | 562 | 1869 | 916 |
| 122 | 67105 | Mescal No. 51 | 195 | 563 | | |
| 123 | 67106 | Mesquite No. 1 | 197 | 228 | | |
| 124 | 67107 | Mesquite No. 2 | 197 | 229 | | |
| 125 | 67108 | Odessa, Amended | 35, Mines | 422 | 2008-064981 | |
| 126 | 67109 | Olive, Amended | 35, Mines | 198 | 2008-064982 | |
| 127 | 67110 | Recall, Amended | 35, Mines | 198 | 2008-064984 | |
| 128 | 67111 | Rustler No. 1 | 364 | 196 | | |
| 129 | 67112 | Rustler No. 2 | 364 | 197 | | |
| 130 | 67113 | Rustler No. 3 | 364 | 198 | | |
| 131 | 67114 | Rustler No. 4 | 364 | 199 | | |
| 132 | 67115 | Silverball (SilverBall), Amended | 39, Mines | 457 | 2008-064985 | |
| 133 | 67116 | Silver King, Amended | 31, Mines | 495 | 2008-064983 | |
| 134 | 67117 | Silver Lead | 31, Mines | 496 | | |
| 135 | 67118 | Silver Leaf (SilverLeap), Amended | 31, Mines | 497 | 2008-064986 | |
| 136 | 67119 | Silver Leap No. 3, Amended | 32, Mines | 530 | 2008-064987 | |
| 137 | 67120 | Silver Queen, Amended | 31, Mines | 496 | 2008-064988 | |
| 138 | 67121 | Silver Threads, Amended | 31, Mines | 497 | 2008-064989 | |
| 139 | 67122 | Star, Amended | 31, Mines | 494 | 2008-064990 | |
| 140 | 67123 | Would be Expert, Amended | 31, Mines | 302 | 2008-064991 | |
| 141 | 67124 | Erman No. 1, Amended | 537 | 209 | 974 | 163 |
| 142 | 67125 | Erman No. 2, Amended | 537 | 210 | 974 | 165 |
| 143 | 67126 | Erman No. 3, Amended | 537 | 211 | 974 | 167 |
| 144 | 67127 | Erman No. 4, Amended | 537 | 212 | 974 | 169 |
| 145 | 67128 | Erman No. 5, Amended | 537 | 213 | 974 | 171 |
| 146 | 67129 | Erman No. 6, Amended | 537 | 214 | 974 | 173 |
| 147 | 67130 | Erman No. 7, Amended | 537 | 215 | 974 | 175 |
| 148 | 67131 | Erman No. 8, Amended | 537 | 216 | 974 | 177 |
| 149 | 67132 | Erman No. 9, Amended | 537 | 217 | 974 | 179 |
| 150 | 67133 | Erman No. 10, Amended | 537 | 218 | 974 | 181 |
| 151 | 67134 | Erman No. 11, Amended | 537 | 219 | 974 | 183 |
| 152 | 67135 | Erman No. 12, Amended | 537 | 220 | 974 | 185 |
| 153 | 67136 | Erman No. 13, Amended | 537 | 221 | 974 | 187 |
| 154 | 67137 | Erman No. 14, Amended | 537 | 222 | 974 | 189 |
| 155 | 67138 | Erman No. 15, Amended | 537 | 223 | 974 | 191 |
| 156 | 67139 | Erman No. 16, Amended | 537 | 224 | 974 | 193 |
| 157 | 67140 | Erman No. 17, Amended | 537 | 225 | 974 | 195 |
| 158 | 67141 | Erman No. 18, Amended | 537 | 226 | 974 | 197 |
| 159 | 67142 | Erman No. 19, Amended | 537 | 227 | 974 | 199 |
| 160 | 67143 | Erman No. 20, Amended | 537 | 228 | 974 | 201 |
| 161 | 67144 | Erman No. 21, Amended | 537 | 229 | 974 | 203 |

RECEIVED
 PHOENIX ARIZONA
 JAN - 3
 2008

EXHIBIT A

Unpatented Lode Claims and Mill Site Claims: Gila County and Pinal County, Arizona

| | AMC SERIAL No. | CLAIM NAME | BOOK/ DOCKET | PAGE | AMENDED REAMENDED | |
|-----|-------------------|--------------------------|-----------------|------|----------------------|---------|
| | | | | | BK/DOC | PAGE |
| 162 | 67145 | Erman No. 22, Amended | 537 | 230 | 974 | 205 |
| 163 | 67146 | Erman No. 23, Amended | 537 | 231 | 974 | 207 |
| 164 | 67147 | Erman No. 24, Amended | 537 | 232 | 974 | 209 |
| 165 | 67148 | Erman No. 25, Amended | 537 | 233 | 974 | 211 |
| 166 | 67149 | Erman No. 26, Amended | 537 | 234 | 974 | 213 |
| 167 | 67150 | Erman No. 27, Amended | 537 | 235 | 974 | 215 |
| 168 | 67151 | Erman No. 28, Amended | 537 | 236 | 974 | 217 |
| 169 | 67152 | Erman No. 29, Amended | 537 | 237 | 974 | 219 |
| 170 | 67153 | Erman No. 30, Amended | 542 | 378 | 974 | 221 |
| 171 | 67154 | Erman No. 31, Amended | 542 | 379 | 974 | 223 |
| 172 | 67155 | River No. 4 | 673 | 389 | | |
| 173 | 67156 | River No. 5 | 673 | 390 | | |
| 174 | 67157 | River No. 6 | 673 | 391 | | |
| 175 | 67158 | River No. 7 | 673 | 392 | | |
| 176 | 67159 | River No. 8 | 673 | 393 | | |
| 177 | 67160 | River No. 9 | 673 | 394 | | |
| 178 | 67161 | River No. 13 | 673 | 398 | | |
| 179 | 67162 | River No. 14 | 673 | 399 | | |
| 180 | 67163 | River No. 15 | 673 | 400 | | |
| 181 | 67164 | River No. 16 | 673 | 401 | | |
| 182 | 67165 | River No. 17 | 673 | 402 | | |
| 183 | 67166 | River No. 18 | 673 | 403 | | |
| 184 | 67167 | River No. 22 | 673 | 404 | | |
| 185 | 67168 | River No. 23 | 673 | 405 | | |
| 186 | 67169 | River No. 24 | 673 | 406 | | |
| 187 | 67170 | River No. 25 | 673 | 407 | | |
| 188 | 67171 | River No. 26 | 673 | 408 | | |
| 189 | 67172 | River No. 27 | 673 | 409 | | |
| 190 | 67173 | Southern No. 1 | 297 | 230 | | |
| 191 | 67174 | Southern No. 2 | 297 | 231 | | |
| 192 | 67175 | Southern No. 3 | 297 | 232 | | |
| 193 | 67176 | Southern No. 4 | 297 | 233 | | |
| 194 | 67177 | Southern No. 5, Amended | 297 | 234 | 1869 | 940-941 |
| 195 | 67178 | Southern No. 6, Amended | 297 | 235 | 1869 | 942-943 |
| 196 | 67179 | Southern No. 7 | 334 | 532 | | |
| 197 | 67180 | Southern No. 8, Amended | 334 | 533 | 1869 | 944-945 |
| 198 | 67181 | Ray Southern 1, Amended | 47, Mines | 462 | 2008-093768 | |
| 199 | 67182 | Ray Southern 5, Amended | 47, Mines | 463 | 1869 | 918-919 |
| 200 | 67183 | Ray Southern 6, Amended | 47, Mines | 464 | 1869 | 920-921 |
| 201 | 67184 | Ray Southern 7, Amended | 47, Mines | 465 | 1869 | 922-923 |
| 202 | 67187 | Ray Southern 10, Amended | 47, Mines | 468 | 1869 | 924-925 |
| 203 | 67188 | Ray Southern 11, Amended | 47, Mines | 469 | 297 | 236 |
| 204 | 67189 | Ray Southern 12, Amended | 47, Mines | 470 | 1869 | 926-927 |
| 205 | 67193 | Ray Southern 16 | 55, Mines | 355 | | |

EXHIBIT A

Unpatented Lode Claims and Mill Site Claims: Gila County and Pinal County, Arizona

| | AMC SERIAL No. | CLAIM NAME | BOOK/DOCKET | PAGE | AMENDED REAMENDED | |
|-----|----------------|-------------------------------------|-------------|------|-------------------|----------------|
| | | | | | BK/DOC | PAGE |
| 206 | 67195 | Ray Southern 17, Amended | 56, Mines | 527 | 1869 | 934-935 |
| 207 | 67196 | Ray Southern 39, Amended, Reamended | 155 | 134 | 360 1869 | 522 636-637 |
| 208 | 67197 | Ray Southern 40, Amended, Reamended | 155 | 86 | 360 1869 | 523 938-939 |
| 209 | 67198 | Ray Southern 41, Amended | 155 | 87 | 360 | 524 |
| 210 | 67199 | Ray Southern 42, Amended | 158 | 88 | 360 | 525 |
| 211 | 67249 | Bur No. 1, Amended | 719 | 609 | 974 | 225 |
| 212 | 67250 | Bur No. 2, Amended | 719 | 610 | 974 | 227 |
| 213 | 67251 | Bur No. 3, Amended | 719 | 611 | 974 | 229 |
| 214 | 67252 | Bur No. 4, Amended | 719 | 612 | 974 | 231 |
| 215 | 67253 | Bur No. 5, Amended | 719 | 613 | 974 | 233 |
| 216 | 67254 | Bur No. 6, Amended | 719 | 614 | 974 | 235 |
| 217 | 67255 | Bur No. 7, Amended | 719 | 615 | 974 | 237 |
| 218 | 67256 | Bur No. 8, Amended | 719 | 616 | 974 | 239 |
| 219 | 67257 | Bur No. 9, Amended | 719 | 617 | 974 | 241 |
| 220 | 67258 | Bur No. 10, Amended, Reamended | 719 | 618 | 974 1890 | 243 405-406 |
| 221 | 67259 | Bur No. 11, Amended | 719 | 619 | 974 | 245 |
| 222 | 67260 | Bur No. 12, Amended, Reamended | 719 | 620 | 974 1890 | 247 407-408 |
| 223 | 67261 | Bur No. 13, Amended | 719 | 621 | 974 | 249 |
| 224 | 67262 | Bur No. 14, Amended, Reamended | 719 | 622 | 974 1890 | 251 409-410 |
| 225 | 67263 | Bur No. 15, Amended | 719 | 623 | 974 | 253 |
| 226 | 67264 | Bur No. 16, Amended, Reamended | 719 | 624 | 974 1890 | 255 411-412 |
| 227 | 67265 | Bur No. 17, Amended, Reamended | 719 | 625 | 974 1890 | 257 413-414 |
| 228 | 67266 | Bur No. 18, Amended, Reamended | 719 | 626 | 974 1890 | 259 415-416 |
| 229 | 67267 | Bur No. 19, Amended, Reamended | 719 | 627 | 974 1890 | 261 417-418 |
| 230 | 67268 | Bur No. 20, Amended, Reamended | 719 | 628 | 974 1890 | 263 419-420 |
| 231 | 67269 | Bur No. 22, Amended, Reamended | 719 | 630 | 974 1869 | 265 948-947 |
| 232 | 67271 | Bur No. 24, Amended, Reamended | 719 | 632 | 974 1869 | 269 948-949 |
| 233 | 67273 | Bur No. 26, Amended, Reamended | 719 | 634 | 974 1869 | 273 950-951 |
| 234 | 67275 | Bur No. 28, Amended, Reamended | 719 | 636 | 974 1869 | 277 952-953 |
| 235 | 67277 | Bur No. 30, Amended, Reamended | 719 | 638 | 974 1869 | 281 954-955 |

EXHIBIT A

Unpatented Lode Claims and Mill Site Claims: Gila County and Pinal County, Arizona

| | AMC SERIAL No. | CLAIM NAME | BOOK/ DOCKET | PAGE | AMENDED REAMENDED | |
|-----|-------------------|-----------------------------------|-----------------|------|----------------------|----------------|
| | | | | | BK/DOC | PAGE |
| 236 | 67278 | Bur No. 31, Amended | 719 | 639 | 974 | 283 |
| | | Bur No. 32, Amended, Reamended | 719 | 640 | 974 1869 | 285 956-957 |
| 237 | 67279 | Bur No. 33, Amended | 719 | 641 | 974 | 287 |
| 238 | 67280 | Bur No. 34, Amended, Reamended | 719 | 642 | 974 1869 | 289 970-971 |
| 239 | 67281 | Bur No. 37, Amended | 719 | 645 | 974 | 295 |
| 240 | 67284 | Bur No. 39, Amended | 719 | 647 | 974 | 299 |
| 241 | 67286 | Bur No. 40, Amended, Reamended | 719 | 648 | 974 1869 | 301 978-979 |
| 242 | 67287 | Bur No. 41, Amended | 719 | 649 | 974 | 303 |
| 243 | 67288 | Bur No. 43, Amended | 720 | 591 | 974 | 305 |
| 244 | 67289 | Bur No. 45, Amended | 719 | 651 | 974 | 307 |
| 245 | 67290 | Bur No. 46, Amended | 719 | 652 | 974 | 309 |
| 246 | 67291 | Bur No. 47, Amended | 719 | 653 | 974 | 311 |
| 247 | 67292 | Bur No. 48, Amended | 719 | 654 | 974 | 313 |
| 248 | 67293 | Bur No. 49, Amended | 719 | 655 | 974 | 315 |
| 249 | 67294 | Bur No. 50, Amended | 719 | 656 | 974 | 317 |
| 250 | 67295 | Bur No. 51, Amended, Reamended | 719 | 657 | 974 1890 | 319 421-422 |
| 251 | 67296 | Bur No. 52, Amended | 719 | 658 | 974 | 321 |
| 252 | 67297 | Bur No. 53, Amended, Reamended | 719 | 659 | 974 1890 | 323 423-424 |
| 253 | 67298 | Bur No. 54, Amended | 719 | 660 | 974 | 325 |
| 254 | 67299 | Bur No. 55, Amended, Reamended | 719 | 661 | 974 1890 | 327 425-426 |
| 255 | 67300 | Bur No. 56, Amended | 719 | 662 | 974 | 329 |
| 256 | 67301 | Bur No. 57, Amended, Reamended | 719 | 663 | 974 1890 | 331 427-428 |
| 257 | 67302 | Bur No. 58, Amended | 719 | 664 | 974 | 333 |
| 258 | 67303 | Bur No. 59, Amended, Reamended | 719 | 665 | 974 1890 | 335 429-430 |
| 259 | 67304 | Bur No. 60, Amended, Reamended | 719 | 666 | 974 1890 | 337 331-432 |
| 260 | 67305 | Bur No. 61, Amended, Reamended | 719 | 667 | 974 1890 | 339 338-434 |
| 261 | 67306 | Bur No. 62, Amended, Reamended | 719 | 668 | 974 1890 | 341 336-436 |
| 262 | 67307 | Bur No. 63, Amended, Reamended | 719 | 669 | 974 1890 | 343 337-438 |
| 263 | 67308 | Bur No. 64, Amended, Reamended | 719 | 670 | 974 1890 | 345 339-440 |
| 264 | 67309 | Bur No. 65, Amended, Reamended | 719 | 671 | 974 1890 | 347 441-442 |
| 265 | 67310 | Bur No. 66, Amended | 719 | 672 | 974 | 349 |
| 266 | 67311 | | | | | |

EXHIBIT A

Unpatented Lode Claims and Mill Site Claims: Gila County and Pinal County, Arizona

| | AMC SERIAL No. | CLAIM NAME | BOOK/ DOCKET | PAGE | AMENDED REAMENDED | |
|-----|-------------------|-----------------------------------|-----------------|------|----------------------|----------------|
| | | | | | BK/DOC | PAGE |
| 267 | 67312 | Bur No. 67, Amended, Reamended | 719 | 673 | 974 1890 | 351 443-444 |
| 268 | 67313 | Bur No. 68, Amended | 719 | 674 | 974 | 353 |
| 269 | 67314 | Bur No. 69, Amended, Reamended | 719 | 675 | 974 1890 | 355 445-446 |
| 270 | 67315 | Bur No. 71, Amended | 719 | 677 | 974 | 357 |
| 271 | 67316 | Bur No. 73, Amended | 719 | 679 | 974 | 359 |
| 272 | 67317 | Bur No. 75, Amended | 719 | 681 | 974 | 361 |
| 273 | 67318 | Bur No. 77, Amended, Reamended | 719 | 683 | 974 1869 | 363 980-981 |
| 274 | 67321 | Bur No. 83, Amended, Reamended | 719 | 689 | 974 1869 | 369 984-985 |
| 275 | 67322 | Bur No. 86, Amended | 719 | 690 | 974 | 371 |
| 276 | 67323 | Bur No. 87, Amended | 719 | 691 | 974 | 373 |
| 277 | 67324 | Bur No. 88, Amended | 719 | 692 | 974 | 375 |
| 278 | 67325 | Bur No. 89, Amended | 719 | 693 | 974 | 377 |
| 279 | 67326 | Bur No. 90, Amended | 719 | 694 | 974 | 379 |
| 280 | 67327 | Bur No. 91, Amended | 719 | 695 | 974 | 381 |
| 281 | 67328 | Bur No. 92, Amended | 719 | 696 | 974 | 383 |
| 282 | 67329 | Bur No. 93, Amended | 719 | 697 | 974 | 385 |
| 283 | 67330 | Bur No. 94, Amended | 719 | 698 | 974 | 387 |
| 284 | 67331 | Bur No. 95, Amended | 719 | 699 | 974 | 389 |
| 285 | 67332 | Bur No. 116, Amended | 719 | 718 | 974 | 391 |
| 286 | 67333 | Bur No. 117, Amended | 719 | 719 | 974 | 393 |
| 287 | 67334 | Bur No. 118, Amended | 719 | 720 | 974 | 395 |
| 288 | 67335 | Bur No. 119, Amended | 719 | 721 | 974 | 397 |
| 289 | 67336 | Bur No. 120, Amended | 719 | 722 | 974 | 399 |
| 290 | 67337 | Bur No. 121, Amended | 719 | 723 | 974 | 401 |
| 291 | 67338 | Bur No. 122, Amended | 719 | 724 | 974 | 403 |
| 292 | 67339 | Bur No. 123, Amended | 719 | 725 | 974 | 405 |
| 293 | 67340 | Bur No. 124, Amended | 719 | 726 | 974 | 407 |
| 294 | 67341 | Bur No. 125, Amended | 719 | 727 | 974 | 409 |
| 295 | 67342 | Bur No. 126, Amended | 719 | 728 | 974 | 411 |
| 296 | 67343 | Bur No. 127, Amended | 719 | 729 | 974 | 413 |
| 297 | 67344 | Bur No. 128, Amended | 719 | 730 | 974 | 415 |
| 298 | 67345 | Bur No. 129, Amended | 719 | 731 | 974 | 417 |
| 299 | 67346 | Bur No. 130, Amended | 719 | 732 | 974 | 419 |
| 300 | 67349 | Belgravia No. 1 | 536 | 29 | | |
| 301 | 67350 | Belgravia No. 2 | 536 | 30 | | |
| 302 | 67351 | Belgravia No. 3 | 536 | 31 | | |
| 303 | 67352 | Belgravia No. 4 | 536 | 32 | | |
| 304 | 67353 | Belgravia No. 5 | 536 | 33 | | |
| 305 | 67354 | Belgravia No. 6 | 536 | 34 | | |
| 306 | 67355 | Belgravia No. 7 | 536 | 35 | | |
| 307 | 67356 | Belgravia No. 8 | 536 | 36 | | |

PHOENIX, ARIZONA
 RECEIVED
 BLM AZ STATE OFFICE
 JUN 16 1981

EXHIBIT A

Unpatented Lode Claims and Mill Site Claims: Gila County and Pinal County, Arizona

| | AMC SERIAL No. | CLAIM NAME | BOOK/ DOCKET | PAGE | AMENDED REAMENDED | |
|-----|-------------------|--------------------------|-----------------|------|----------------------|------|
| | | | | | BK/DOC | PAGE |
| 308 | 67357 | Belgravia No. 9 | 536 | 37 | | |
| 309 | 67358 | Belgravia No. 10 | 536 | 38 | | |
| 310 | 67359 | Belgravia No. 11 | 536 | 39 | | |
| 311 | 67360 | Belgravia No. 12 | 536 | 40 | | |
| 312 | 67361 | Belgravia No. 13 | 536 | 41 | | |
| 313 | 67362 | Belgravia No. 14 | 536 | 42 | | |
| 314 | 67363 | Belgravia No. 15 | 536 | 43 | | |
| 315 | 67364 | Belgravia No. 16 | 536 | 44 | | |
| 316 | 67365 | Livingston No. 2 | 133 | 196 | | |
| 317 | 67366 | New Year No. 3 | 57, Mines | 575 | | |
| 318 | 67367 | New Year No. 4 | 57, Mines | 576 | | |
| 319 | 67368 | New Year No. 5 | 57, Mines | 577 | | |
| 320 | 67369 | New Year No. 6 | 57, Mines | 578 | | |
| 321 | 67370 | New Year No. 7 | 57, Mines | 579 | | |
| 322 | 67371 | New Year No. 8 | 57, Mines | 580 | | |
| 323 | 67372 | New Year No. 9 | 57, Mines | 581 | | |
| 324 | 67373 | Portland 5 | 683 | 163 | | |
| 325 | 67374 | Portland 6 | 683 | 164 | | |
| 326 | 67375 | Portland 7 | 683 | 166 | | |
| 327 | 67376 | Portland No. 8 | 720 | 592 | | |
| 328 | 67377 | Portland No. 9 | 720 | 593 | | |
| 329 | 67378 | Portland No. 10 | 720 | 594 | | |
| 330 | 67379 | Portland No. 11 | 720 | 595 | | |
| 331 | 67380 | Portland No. 12 | 720 | 596 | | |
| 332 | 67381 | Portland No. 13 | 720 | 597 | | |
| 333 | 67382 | Portland No. 14 | 720 | 598 | | |
| 334 | 67383 | Portland No. 15 | 720 | 599 | | |
| 335 | 67384 | Portland No. 16 | 720 | 600 | | |
| 336 | 67385 | Teapot No. 1 | 834 | 692 | | |
| 337 | 67386 | Teapot No. 2 | 834 | 693 | | |
| 338 | 67387 | Teapot No. 3 | 834 | 694 | | |
| 339 | 67388 | Teapot No. 4 | 834 | 695 | | |
| 340 | 67389 | Teapot No. 5 | 834 | 696 | | |
| 341 | 67390 | Teapot No. 6 | 834 | 697 | | |
| 342 | 67391 | Teapot No. 7 | 834 | 698 | | |
| 343 | 67392 | Teapot No. 8 | 834 | 699 | | |
| 344 | 67393 | Teapot No. 9 | 834 | 700 | | |
| 345 | 67394 | Teapot No. 10 | 834 | 701 | | |
| 346 | 67395 | Red Hills No. 1, Amended | 129 | 129 | 152 | 393 |
| 347 | 67396 | Red Hills No. 2, Amended | 129 | 130 | 152 | 394 |
| 348 | 67397 | Red Hills No. 3, Amended | 129 | 131 | 152 | 395 |
| 349 | 67398 | Red Hills No. 4, Amended | 129 | 132 | 491 | 46 |
| 350 | 67399 | Red Hills No. 5, Amended | 129 | 133 | 491 | 47 |
| 351 | 67400 | Red Hills No. 6 | 129 | 134 | | |

EXHIBIT A

Unpatented Lode Claims and Mill Site Claims: Gila County and Pinal County, Arizona

| | AMC SERIAL No. | CLAIM NAME | BOOK/ DOCKET | PAGE | AMENDED REAMENDED | |
|-----|-------------------|---------------------------|-----------------|------|----------------------|------|
| | | | | | BK/DOC | PAGE |
| 352 | 67401 | Red Hills No. 7 | 129 | 135 | | |
| 353 | 67402 | Red Hills No. 8 | 133 | 195 | | |
| 354 | 67403 | Red Hills No. 9, Amended | 129 | 137 | 132 | 177 |
| 355 | 67404 | Red Hills No. 11, Amended | 129 | 139 | 132 | 178 |
| 356 | 67405 | Red Hills Fraction | 487 | 394 | | |
| 357 | 67406 | Red Bluff | 495 | 504 | | |
| 358 | 67407 | West No. 1 | 520 | 971 | | |
| 359 | 67408 | West No. 2 | 520 | 972 | | |
| 360 | 67409 | West No. 3 | 520 | 973 | | |
| 361 | 67410 | West No. 4 | 520 | 974 | | |
| 362 | 67411 | West No. 5 | 520 | 975 | | |
| 363 | 67412 | West No. 6 | 520 | 976 | | |
| 364 | 67413 | West No. 7 | 520 | 977 | | |
| 365 | 67414 | West No. 8 | 520 | 978 | | |
| 366 | 67415 | West No. 9 | 520 | 979 | | |
| 367 | 67416 | West No. 10 | 520 | 980 | | |
| 368 | 67417 | West No. 11 | 520 | 981 | | |
| 369 | 67418 | West No. 12 | 520 | 982 | | |
| 370 | 67419 | West No. 13 | 520 | 983 | | |
| 371 | 67420 | West No. 14 | 520 | 984 | | |
| 372 | 67421 | West No. 15 | 520 | 985 | | |
| 373 | 67422 | West No. 16 | 520 | 986 | | |
| 374 | 67423 | West No. 17 | 520 | 987 | | |
| 375 | 67424 | West No. 18 | 520 | 988 | | |
| 376 | 67425 | West No. 19 | 520 | 989 | | |
| 377 | 67426 | West No. 20 | 520 | 990 | | |
| 378 | 67427 | West No. 21 | 520 | 991 | | |
| 379 | 67428 | Blue Hills No. 1 | 280 | 374 | | |
| 380 | 67429 | Blue Hills No. 2 | 280 | 375 | | |
| 381 | 67430 | Blue Hills No. 3 | 280 | 376 | | |
| 382 | 67431 | Blue Hills No. 4 | 280 | 377 | | |
| 383 | 67432 | Blue Hills No. 5 | 280 | 378 | | |
| 384 | 67433 | Blue Hills No. 6 | 280 | 379 | | |
| 385 | 67434 | Blue Hills No. 7 | 280 | 380 | | |
| 386 | 67435 | Blue Hills No. 8 | 280 | 381 | | |
| 387 | 67436 | Blue Hills No. 9 | 280 | 382 | | |
| 388 | 67437 | Blue Hills No. 10 | 280 | 383 | | |
| 389 | 67438 | Blue Hills No. 11 | 280 | 384 | | |
| 390 | 67439 | Blue Hills No. 12 | 280 | 385 | | |
| 391 | 67441 | Ray No. 2 | 545 | 102 | | |
| 392 | 67443 | Ray No. 4 | 545 | 104 | | |
| 393 | 67444 | Ray No. 5 | 545 | 105 | | |
| 394 | 67445 | Ray No. 6 | 545 | 106 | | |
| 395 | 67446 | Ray No. 7 | 545 | 107 | | |

RECEIVED
 BLM AZ STATE OFFICE
 PHOENIX, ARIZONA
 2012 JUL 16 P 2:14
 PHOENIX, ARIZONA
 2012 JUN -3 A 2:22

EXHIBIT A

Unpatented Lode Claims and Mill Site Claims:
Gila County and Pinal County, Arizona

| | AMC SERIAL No. | CLAIM NAME | BOOK/ DOCKET | PAGE | AMENDED REAMENDED | |
|-----|-------------------|------------|-----------------|------|----------------------|------|
| | | | | | BK/DOC | PAGE |
| 396 | 67447 | Ray No. 8 | 545 | 108 | | |
| 397 | 67448 | Ray No. 9 | 545 | 109 | | |
| 398 | 67449 | Ray No. 10 | 545 | 110 | | |
| 399 | 67450 | Ray No. 11 | 545 | 111 | | |
| 400 | 67451 | Ray No. 12 | 545 | 112 | | |
| 401 | 67452 | Ray No. 13 | 545 | 113 | | |
| 402 | 67453 | Ray No. 14 | 545 | 114 | | |
| 403 | 67454 | Ray No. 15 | 552 | 367 | | |
| 404 | 67455 | Ray No. 16 | 545 | 116 | | |
| 405 | 67456 | Ray No. 17 | 545 | 117 | | |
| 406 | 67457 | Ray No. 18 | 545 | 118 | | |
| 407 | 67459 | Ray No. 20 | 545 | 120 | | |
| 408 | 67460 | Ray No. 21 | 545 | 121 | | |
| 409 | 67461 | Ray No. 22 | 552 | 381 | | |
| 410 | 67462 | Ray No. 23 | 545 | 122 | | |
| 411 | 67463 | Ray No. 24 | 552 | 382 | | |
| 412 | 67464 | Ray No. 25 | 545 | 123 | | |
| 413 | 67465 | Ray No. 26 | 552 | 383 | | |
| 414 | 67466 | Ray No. 27 | 545 | 124 | | |
| 415 | 67467 | Ray No. 28 | 552 | 384 | | |
| 416 | 67468 | Ray No. 29 | 545 | 125 | | |
| 417 | 67469 | Ray No. 30 | 552 | 385 | | |
| 418 | 67470 | Ray No. 31 | 552 | 386 | | |
| 419 | 67471 | Ray No. 32 | 552 | 387 | | |
| 420 | 67472 | Ray No. 33 | 552 | 388 | | |
| 421 | 67473 | Ray No. 34 | 552 | 389 | | |
| 422 | 67474 | Ray No. 35 | 545 | 126 | | |
| 423 | 67475 | Ray No. 36 | 545 | 127 | | |
| 424 | 67476 | Ray No. 37 | 545 | 128 | | |
| 425 | 67477 | Ray No. 38 | 545 | 129 | | |
| 426 | 67478 | Ray No. 39 | 545 | 130 | | |
| 427 | 67479 | Ray No. 40 | 545 | 131 | | |
| 428 | 67480 | Ray No. 41 | 545 | 132 | | |
| 429 | 67481 | Ray No. 42 | 545 | 133 | | |
| 430 | 67482 | Ray No. 43 | 552 | 390 | | |
| 431 | 67483 | Ray No. 44 | 552 | 391 | | |
| 432 | 67484 | Ray No. 45 | 552 | 392 | | |
| 433 | 67485 | Ray No. 46 | 552 | 393 | | |
| 434 | 67486 | Ray No. 47 | 552 | 394 | | |
| 435 | 67487 | Ray No. 48 | 552 | 395 | | |
| 436 | 67488 | Ray No. 49 | 546 | 444 | | |
| 437 | 67489 | Ray No. 50 | 546 | 445 | | |
| 438 | 67490 | Ray No. 51 | 546 | 446 | | |
| 439 | 67491 | Ray No. 52 | 546 | 447 | | |

RECEIVED
 BLM AZ STATE OFFICE
 PHOENIX ARIZONA
 JUN 16 2 22

RECEIVED
 BLM AZ STATE OFFICE
 PHOENIX ARIZONA
 JUN 16 12 14

EXHIBIT A

Unpatented Lode Claims and Mill Site Claims: Gila County and Pinal County, Arizona

| | AMC SERIAL No. | CLAIM NAME | BOOK/ DOCKET | PAGE | AMENDED REAMENDED | |
|-----|-------------------|------------|-----------------|------|----------------------|------|
| | | | | | BK/DOC | PAGE |
| 440 | 67492 | Ray No. 53 | 546 | 448 | | |
| 441 | 67493 | Ray No. 54 | 546 | 449 | | |
| 442 | 67494 | Ray No. 55 | 546 | 450 | | |
| 443 | 67495 | Ray No. 56 | 546 | 451 | | |
| 444 | 67496 | Ray No. 57 | 546 | 452 | | |
| 445 | 67497 | Ray No. 58 | 546 | 453 | | |
| 446 | 67498 | Ray No. 59 | 546 | 454 | | |
| 447 | 67499 | Ray No. 60 | 552 | 396 | | |
| 448 | 67500 | Ray No. 61 | 548 | 185 | | |
| 449 | 67501 | Ray No. 62 | 548 | 186 | | |
| 450 | 67502 | Ray No. 63 | 548 | 187 | | |
| 451 | 67503 | Ray No. 64 | 548 | 188 | | |
| 452 | 67504 | Ray No. 65 | 548 | 189 | | |
| 453 | 67505 | Ray No. 66 | 548 | 190 | | |
| 454 | 67506 | Ray No. 67 | 548 | 191 | | |
| 455 | 67507 | Ray No. 68 | 548 | 192 | | |
| 456 | 67508 | Ray No. 69 | 548 | 193 | | |
| 457 | 67509 | Ray No. 70 | 548 | 194 | | |
| 458 | 67510 | Ray No. 71 | 548 | 195 | | |
| 459 | 67511 | Ray No. 72 | 548 | 196 | | |
| 460 | 67512 | Ray No. 73 | 552 | 370 | | |
| 461 | 67513 | Ray No. 74 | 552 | 371 | | |
| 462 | 67514 | Ray No. 75 | 552 | 372 | | |
| 463 | 67515 | Ray No. 76 | 552 | 373 | | |
| 464 | 67516 | Ray No. 77 | 552 | 374 | | |
| 465 | 67517 | Ray No. 78 | 552 | 375 | | |
| 466 | 67518 | Ray No. 79 | 552 | 376 | | |
| 467 | 67519 | Ray No. 80 | 552 | 377 | | |
| 468 | 67520 | Ray No. 81 | 552 | 378 | | |
| 469 | 67521 | Ray No. 82 | 552 | 379 | | |
| 470 | 67522 | Ray No. 83 | 552 | 380 | | |
| 471 | 67523 | Ray No. 84 | 758 | 967 | | |
| 472 | 67524 | Ray No. 85 | 758 | 968 | | |
| 473 | 67525 | Ray No. 86 | 758 | 969 | | |
| 474 | 67526 | Ray No. 87 | 758 | 970 | | |
| 475 | 67527 | Ray No. 88 | 758 | 971 | | |
| 476 | 67528 | Ray No. 89 | 758 | 972 | | |
| 477 | 67529 | Ray No. 90 | 758 | 973 | | |
| 478 | 67530 | Ray No. 91 | 758 | 974 | | |
| 479 | 67531 | Ray No. 92 | 758 | 975 | | |
| 480 | 67532 | Ray No. 93 | 758 | 976 | | |
| 481 | 67533 | Ray No. 94 | 758 | 977 | | |
| 482 | 67534 | Ray No. 95 | 758 | 978 | | |
| 483 | 67535 | Ray No. 96 | 758 | 979 | | |

RECEIVED
 PHOENIX, ARIZONA
 2013 JAN -3 A 2:21

RECEIVED
 PHOENIX, ARIZONA
 2012 JUL 16 P 12:14
 BLM AZ STATE OFFICE

EXHIBIT A

Unpatented Lode Claims and Mill Site Claims: Gila County and Pinal County, Arizona

| | AMC SERIAL No. | CLAIM NAME | BOOK/ DOCKET | PAGE | AMENDED REAMENDED | |
|-----|-------------------|-------------|-----------------|---------|----------------------|------|
| | | | | | BK/DOC | PAGE |
| 484 | 67536 | Ray No. 97 | 758 | 980 | | |
| 485 | 67538 | Ray No. 99 | 785 | 780 | | |
| 486 | 67539 | Ray No. 100 | 785 | 781 | | |
| 487 | 67540 | Ray No. 101 | 785 | 782 | | |
| 488 | 138158 | Pat No. 1 | 1076 | 304 | | |
| 489 | 138159 | Pat No. 2 | 1076 | 308 | | |
| 490 | 138160 | Pat No. 3 | 1076 | 308 | | |
| 491 | 138161 | Pat No. 4 | 1076 | 310 | | |
| 492 | 138162 | Nat No. 1 | 1075 | 699-700 | | |
| 493 | 138163 | Nat No. 2 | 1075 | 701-702 | | |
| 494 | 138164 | Nat No. 3 | 1075 | 703-704 | | |
| 495 | 138165 | Nat No. 4 | 1075 | 705-706 | | |
| 496 | 141524 | RMD No. 39 | 1083 | 493 | | |
| 497 | 141525 | RMD No. 40 | 1083 | 495 | | |
| 498 | 141526 | RMD No. 41 | 1083 | 497 | | |
| 499 | 141527 | RMD No. 42 | 1083 | 499 | | |
| 500 | 141528 | RMD No. 43 | 1083 | 501 | | |
| 501 | 141529 | RMD No. 44 | 1083 | 503 | | |
| 502 | 141530 | RMD No. 45 | 1083 | 505 | | |
| 503 | 141531 | RMD No. 46 | 1083 | 507 | | |
| 504 | 141532 | RMD No. 47 | 1083 | 509 | | |
| 505 | 141533 | RMD No. 48 | 1083 | 511 | | |
| 506 | 141534 | RMD No. 49 | 1083 | 513 | | |
| 507 | 141535 | RMD No. 50 | 1083 | 515 | | |
| 508 | 141536 | RMD No. 51 | 1083 | 517 | | |
| 509 | 141537 | RMD No. 52 | 1083 | 519 | | |
| 510 | 141538 | RMD No. 53 | 1083 | 521 | | |
| 511 | 141539 | RMD No. 54 | 1083 | 523 | | |
| 512 | 141540 | RMD No. 55 | 1083 | 525 | | |
| 513 | 141541 | RMD No. 56 | 1083 | 527 | | |
| 514 | 141542 | RMD No. 57 | 1083 | 529 | | |
| 515 | 141543 | RMD No. 58 | 1083 | 531 | | |
| 516 | 141544 | RMD No. 59 | 1083 | 533 | | |
| 517 | 141545 | RMD No. 60 | 1083 | 535 | | |
| 518 | 141546 | RMD No. 61 | 1083 | 537 | | |
| 519 | 141547 | RMD No. 62 | 1083 | 539 | | |
| 520 | 141548 | RMD No. 63 | 1083 | 541 | | |
| 521 | 141549 | RMD No. 64 | 1083 | 543 | | |
| 522 | 141550 | RMD No. 65 | 1083 | 545 | | |
| 523 | 141551 | RMD No. 66 | 1083 | 547 | | |
| 524 | 141552 | RMD No. 67 | 1083 | 549 | | |
| 525 | 141553 | RMD No. 68 | 1083 | 551 | | |
| 526 | 141554 | RMD No. 69 | 1083 | 553 | | |
| 527 | 141555 | RMD No. 70 | 1083 | 555 | | |

RECEIVED
 BLM AT STATE OFFICE
 PHOENIX ARIZONA
 JUN 10 2 21 PM '11

EXHIBIT A

Unpatented Lode Claims and Mill Site Claims: Gila County and Pinal County, Arizona

| | AMC SERIAL No. | CLAIM NAME | BOOK/ DOCKET | PAGE | AMENDED REAMENDED | |
|-----|-------------------|-----------------|-----------------|------|----------------------|------|
| | | | | | BK/DOC | PAGE |
| 528 | 141622 | RMD No. 137 | 1083 | 689 | | |
| 529 | 141623 | RMD No. 138 | 1083 | 691 | | |
| 530 | 253275 | Buckeye 3 | 1359 | 963 | | |
| 531 | 253276 | Buckeye 4 | 1359 | 965 | | |
| 532 | 253277 | Buckeye 5 | 1359 | 967 | | |
| 533 | 253278 | Buckeye 10 | 1359 | 969 | | |
| 534 | 253279 | Somnambulant 1 | 1360 | 35 | | |
| 535 | 253280 | Somnambulant 2 | 1360 | 37 | | |
| 536 | 253281 | Somnambulant 3 | 1360 | 39 | | |
| 537 | 253282 | Somnambulant 4 | 1360 | 41 | | |
| 538 | 253283 | Somnambulant 5 | 1360 | 43 | | |
| 539 | 253284 | Somnambulant 6 | 1360 | 45 | | |
| 540 | 253285 | Somnambulant 7 | 1360 | 47 | | |
| 541 | 253286 | Somnambulant 8 | 1360 | 49 | | |
| 542 | 253287 | Somnambulant 9 | 1360 | 51 | | |
| 543 | 253288 | Somnambulant 10 | 1360 | 53 | | |
| 544 | 253289 | Somnambulant 11 | 1360 | 55 | | |
| 545 | 253290 | Somnambulant 12 | 1360 | 57 | | |
| 546 | 253291 | Somnambulant 13 | 1360 | 59 | | |
| 547 | 253292 | Somnambulant 14 | 1360 | 61 | | |
| 548 | 253293 | Sue 37 | 1360 | 63 | | |
| 549 | 253294 | Sue 38, Amended | 1360 | 65 | 1381 | 883 |
| 550 | 253295 | Sue 39 | 1360 | 67 | | |
| 551 | 253296 | Sue 40, Amended | 1360 | 69 | 1381 | 885 |
| 552 | 253297 | Sue 41, Amended | 1360 | 71 | 1381 | 887 |
| 553 | 253298 | Sue 42, Amended | 1360 | 73 | 1381 | 889 |
| 554 | 253299 | Sue 43, Amended | 1360 | 75 | 1381 | 891 |
| 555 | 253300 | Sue 44 | 1360 | 77 | | |
| 556 | 253301 | Sue 45, Amended | 1360 | 79 | 1381 | 893 |
| 557 | 253302 | Sue 46 | 1360 | 81 | | |
| 558 | 253303 | Sue 48 | 1360 | 83 | | |
| 559 | 253304 | Sue 49 | 1360 | 85 | | |
| 560 | 253305 | Sue 50 | 1360 | 87 | | |
| 561 | 253306 | Sue 51 | 1360 | 89 | | |
| 562 | 253307 | Sue 52 | 1360 | 91 | | |
| 563 | 253308 | Sue 53 | 1360 | 93 | | |
| 564 | 253309 | Sue 54 | 1360 | 95 | | |
| 565 | 253310 | Sue 55 | 1360 | 97 | | |
| 566 | 253311 | Sue 56 | 1360 | 99 | | |
| 567 | 253312 | Sue 57 | 1360 | 101 | | |
| 568 | 253313 | Sue 58 | 1360 | 103 | | |
| 569 | 253314 | Sue 59 | 1360 | 105 | | |
| 570 | 253315 | Sue 60 | 1360 | 107 | | |
| 571 | 253316 | Sue 61 | 1360 | 109 | | |

RECEIVED
 PHOENIX, ARIZONA
 JUL 16 2 22 PM '14
 RECEIVED
 BLM AZ STATE OFFICE
 PHOENIX, ARIZONA
 JUL 16 10 21 AM '14

EXHIBIT A

Unpatented Lode Claims and Mill Site Claims: Gila County and Pinal County, Arizona

| | AMC SERIAL No. | CLAIM NAME | BOOK/ DOCKET | PAGE | AMENDED REAMENDED | |
|-----|-------------------|------------|-----------------|------|----------------------|------|
| | | | | | BK/DOC | PAGE |
| 572 | 253317 | Sue 62 | 1360 | 111 | | |
| 573 | 253318 | Sue 63 | 1360 | 113 | | |
| 574 | 253319 | Sue 64 | 1360 | 115 | | |
| 575 | 253321 | Sue 66 | 1360 | 119 | | |
| 576 | 253322 | Sue 67 | 1360 | 121 | | |
| 577 | 253324 | Sue 69 | 1360 | 125 | | |
| 578 | 253326 | Sue 71 | 1360 | 129 | | |
| 579 | 253327 | Sue 72 | 1360 | 131 | | |
| 580 | 253328 | Sue 73 | 1360 | 133 | | |
| 581 | 253329 | Sue 74 | 1360 | 135 | | |
| 582 | 253330 | Sue 75 | 1360 | 137 | | |
| 583 | 253331 | Sue 76 | 1360 | 139 | | |
| 584 | 253332 | Sue 77 | 1360 | 141 | | |
| 585 | 253333 | Sue 78 | 1360 | 143 | | |
| 586 | 253334 | Sue 79 | 1360 | 145 | | |
| 587 | 253335 | Sue 80 | 1360 | 147 | | |
| 588 | 253336 | Sue 81 | 1360 | 149 | | |
| 589 | 253337 | Sue 82 | 1360 | 151 | | |
| 590 | 253338 | Sue 83 | 1360 | 153 | | |
| 591 | 253339 | Sue 84 | 1360 | 155 | | |
| 592 | 253340 | Sue 85 | 1360 | 157 | | |
| 593 | 253341 | Sue 86 | 1360 | 159 | | |
| 594 | 253342 | Sue 87 | 1360 | 161 | | |
| 595 | 253343 | Sue 88 | 1360 | 163 | | |
| 596 | 253344 | Sue 89 | 1360 | 165 | | |
| 597 | 253345 | Sue 90 | 1360 | 167 | | |
| 598 | 253346 | Sue 91 | 1360 | 169 | | |
| 599 | 253347 | Sue 92 | 1360 | 171 | | |
| 600 | 253348 | Sue 93 | 1360 | 173 | | |
| 601 | 253349 | Sue 94 | 1360 | 175 | | |
| 602 | 253350 | Sue 95 | 1360 | 177 | | |
| 603 | 253351 | Sue 96 | 1360 | 179 | | |
| 604 | 253352 | Sue 97 | 1360 | 181 | | |
| 605 | 253353 | Sue 98 | 1360 | 183 | | |
| 606 | 253354 | Sue 99 | 1360 | 185 | | |
| 607 | 253355 | Sue 100 | 1360 | 187 | | |
| 608 | 253356 | Sue 101 | 1360 | 189 | | |
| 609 | 253357 | Sue 102 | 1360 | 191 | | |
| 610 | 253358 | Sue 103 | 1360 | 193 | | |
| 611 | 253359 | Sue 104 | 1360 | 195 | | |
| 612 | 253360 | Sue 105 | 1360 | 197 | | |
| 613 | 253361 | Sue 116 | 1360 | 199 | | |
| 614 | 253362 | Sue 117 | 1360 | 201 | | |
| 615 | 253363 | Sue 118 | 1360 | 203 | | |

RECEIVED
 BLM AZ STATE OFFICE
 2011 JUN - 3 A 2 21
 PHOENIX, ARIZONA

RECEIVED
 BLM AZ STATE OFFICE
 2012 JUL 18 P 12:14
 PHOENIX, ARIZONA

EXHIBIT A

Unpatented Lode Claims and Mill Site Claims:
Gila County and Pinal County, Arizona

| | AMC SERIAL No. | CLAIM NAME | BOOK/ DOCKET | PAGE | AMENDED REAMENDED | |
|-----|-------------------|----------------|-----------------|------|----------------------|------|
| | | | | | BK/DOC | PAGE |
| 616 | 253364 | Sue 119 | 1360 | 205 | | |
| 617 | 253365 | Sue 201 | 1360 | 207 | | |
| 618 | 253366 | TW 12 | 1360 | 241 | | |
| 619 | 253367 | TW 13 | 1360 | 243 | | |
| 620 | 253368 | TW 14, Amended | 1360 | 245 | 1381 | 901 |
| 621 | 253369 | TW 15 | 1360 | 247 | | |
| 622 | 253370 | TW 16 | 1360 | 249 | | |
| 623 | 253371 | TW 17 | 1360 | 251 | | |
| 624 | 253372 | TW 18 | 1360 | 253 | | |
| 625 | 253373 | TW 19 | 1360 | 255 | | |
| 626 | 253374 | TW 20 | 1360 | 257 | | |
| 627 | 253375 | TW 21 | 1360 | 259 | | |
| 628 | 253376 | TW 22 | 1360 | 261 | | |
| 629 | 253377 | TW 23 | 1360 | 263 | | |
| 630 | 253378 | TW 24 | 1360 | 265 | | |
| 631 | 253379 | TW 25 | 1360 | 267 | | |
| 632 | 253380 | TW 26 | 1360 | 269 | | |
| 633 | 253381 | TW 29 | 1360 | 271 | | |
| 634 | 253382 | TW 30 | 1360 | 273 | | |
| 635 | 253383 | TW 31 | 1360 | 275 | | |
| 636 | 253384 | TW 32 | 1360 | 277 | | |
| 637 | 253385 | TW 33 | 1360 | 279 | | |
| 638 | 253386 | TW 34 | 1360 | 281 | | |
| 639 | 253387 | TW 35 | 1360 | 283 | | |
| 640 | 253388 | TW 36 | 1360 | 285 | | |
| 641 | 253389 | TW 37 | 1360 | 287 | | |
| 642 | 253390 | TW 38 | 1360 | 289 | | |
| 643 | 253391 | TW 39 | 1360 | 291 | | |
| 644 | 253392 | TW 40 | 1360 | 293 | | |
| 645 | 253393 | TW 41 | 1360 | 295 | | |
| 646 | 253394 | TW 42 | 1360 | 297 | | |
| 647 | 253395 | TW 43 | 1360 | 299 | | |
| 648 | 253396 | TW 44 | 1360 | 301 | | |
| 649 | 253397 | TW 45 | 1360 | 303 | | |
| 650 | 253398 | TW 46 | 1360 | 305 | | |
| 651 | 253399 | TW 47 | 1360 | 307 | | |
| 652 | 253400 | TW 48 | 1360 | 309 | | |
| 653 | 253401 | TW 49 | 1360 | 311 | | |
| 654 | 253402 | TW 50 | 1360 | 313 | | |
| 655 | 253403 | TW 51 | 1360 | 315 | | |
| 656 | 253404 | TW 52 | 1360 | 317 | | |
| 657 | 253405 | TW 53 | 1360 | 319 | | |
| 658 | 253406 | TW 54 | 1360 | 321 | | |
| 659 | 253407 | TW 55 | 1360 | 323 | | |

RECEIVED
 BLM AZ STATE OFFICE
 PHOENIX, ARIZONA
 2012 JUN - 3 A 2 21
 PHOENIX, ARIZONA
 2012 JUL 16 P 12 14

EXHIBIT A

Unpatented Lode Claims and Mill Site Claims: Gila County and Pinal County, Arizona

| | AMC SERIAL No. | CLAIM NAME | BOOK/ DOCKET | PAGE | AMENDED REAMENDED | |
|-----|-------------------|-------------------|-----------------|------|----------------------|------|
| | | | | | BK/DOC | PAGE |
| 660 | 253408 | TW 56 | 1360 | 325 | | |
| 661 | 253409 | TW 57 | 1360 | 327 | | |
| 662 | 253410 | TW 58 | 1360 | 329 | | |
| 663 | 253411 | TW 59 | 1360 | 331 | | |
| 664 | 253412 | TW 60 | 1360 | 333 | | |
| 665 | 253413 | TW 61 | 1360 | 335 | | |
| 666 | 253414 | TW 62 | 1360 | 337 | | |
| 667 | 253415 | TW 63 | 1360 | 339 | | |
| 668 | 253416 | TW 64 | 1360 | 341 | | |
| 669 | 253417 | TW 65 | 1360 | 343 | | |
| 670 | 253418 | TW 66 | 1360 | 345 | | |
| 671 | 253419 | TW 67 | 1360 | 347 | | |
| 672 | 253420 | TW 68 | 1360 | 349 | | |
| 673 | 253421 | TW 69 | 1360 | 351 | | |
| 674 | 253422 | TW 70 | 1360 | 353 | | |
| 675 | 253423 | TW 71 | 1360 | 355 | | |
| 676 | 253424 | TW 72 | 1360 | 357 | | |
| 677 | 253425 | TW 73 | 1360 | 359 | | |
| 678 | 253426 | TW 74 | 1360 | 361 | | |
| 679 | 253427 | TW 75 | 1360 | 363 | | |
| 680 | 253428 | TW 102 | 1360 | 365 | | |
| 681 | 253429 | TW 103 | 1360 | 367 | | |
| 682 | 253430 | TW 104 | 1360 | 369 | | |
| 683 | 253456 | Copper Butte 20 | 1359 | 975 | | |
| 684 | 253457 | Copper Butte 21 | 1359 | 977 | | |
| 685 | 253460 | Terra 1 | 1360 | 209 | | |
| 686 | 253461 | Terra 2, Amended | 1360 | 211 | 1381 | 895 |
| 687 | 253462 | Terra 3 | 1360 | 213 | | |
| 688 | 253463 | Terra 4 | 1360 | 215 | | |
| 689 | 253464 | Terra 5 | 1360 | 217 | | |
| 690 | 253467 | Terra 8 | 1360 | 223 | | |
| 691 | 253468 | Terra 9 | 1360 | 225 | | |
| 692 | 253469 | Terra 10 | 1360 | 227 | | |
| 693 | 253470 | Terra 11 | 1360 | 229 | | |
| 694 | 253471 | Terra 12 | 1360 | 231 | | |
| 695 | 253472 | Terra 13 | 1360 | 233 | | |
| 696 | 253473 | Terra 14, Amended | 1360 | 235 | 1381 | 897 |
| 697 | 253474 | Terra 15, Amended | 1360 | 237 | 1381 | 899 |
| 698 | 253475 | Terra 16 | 1360 | 239 | | |
| 699 | 253476 | Walnut Canyon 1 | 1360 | 295 | | |
| 700 | 253477 | Walnut Canyon 2 | 1360 | 393 | | |
| 701 | 253478 | Walnut Canyon 3 | 1360 | 391 | | |
| 702 | 253479 | Walnut Canyon 4 | 1360 | 389 | | |
| 703 | 253480 | Walnut Canyon 5 | 1360 | 387 | | |

PHOENIX, ARIZONA
 RECEIVED
 BLM AZ STATE OFFICE
 JUL 16 P 2 14
 1381
 1381

EXHIBIT A

Unpatented Lode Claims and Mill Site Claims:
Gila County and Pinal County, Arizona

| | AMC SERIAL No. | CLAIM NAME | BOOK/ DOCKET | PAGE | AMENDED REAMENDED | |
|-----|-------------------|------------------|-----------------|---------|----------------------|------|
| | | | | | BK/DOC | PAGE |
| 704 | 253481 | Walnut Canyon 6 | 1360 | 385 | | |
| 705 | 253482 | Walnut Canyon 7 | 1360 | 383 | | |
| 706 | 253483 | Walnut Canyon 8 | 1360 | 381 | | |
| 707 | 253485 | Walnut Canyon 14 | 1360 | 377 | | |
| 708 | 253486 | Walnut Canyon 15 | 1360 | 375 | | |
| 709 | 253487 | Walnut Canyon 18 | 1360 | 373 | | |
| 710 | 253488 | Walnut Canyon 19 | 1360 | 371 | | |
| 711 | 277468 | AX-A No. 1 | 1487 | 178-179 | | |
| 712 | 277469 | AX-A No. 2 | 1487 | 180-181 | | |
| 713 | 277470 | AX-A No. 3 | 1487 | 182-183 | | |
| 714 | 277471 | AX-A No. 4 | 1487 | 184-185 | | |
| 715 | 277472 | AX-A No. 5 | 1487 | 186-187 | | |
| 716 | 277474 | AX-A No. 7 | 1487 | 190-191 | | |
| 717 | 277498 | AX-A No. 31 | 1487 | 074-075 | | |
| 718 | 277499 | AX-A No. 32 | 1487 | 076-077 | | |
| 719 | 277500 | AX-A No. 33 | 1487 | 078-079 | | |
| 720 | 277501 | AX-A No. 34 | 1487 | 080-081 | | |
| 721 | 277503 | AX-A No. 36 | 1487 | 084-085 | | |
| 722 | 277505 | AX-A No. 38 | 1487 | 088-089 | | |
| 723 | 277507 | AX-A No. 40 | 1487 | 092-093 | | |
| 724 | 277522 | AX-A No. 55 | 1487 | 122-123 | | |
| 725 | 277523 | AX-A No. 56 | 1487 | 124-125 | | |
| 726 | 277524 | AX-A No. 57 | 1487 | 126-127 | | |
| 727 | 277525 | AX-A No. 58 | 1487 | 128-129 | | |
| 728 | 277526 | AX-A No. 59 | 1487 | 130-131 | | |
| 729 | 277527 | AX-A No. 60 | 1487 | 132-133 | | |
| 730 | 277528 | AX-A No. 61 | 1487 | 134-135 | | |
| 731 | 277529 | AX-A No. 62 | 1487 | 136-137 | | |
| 732 | 277530 | AX-A No. 63 | 1487 | 138-139 | | |
| 733 | 277531 | AX-A No. 64 | 1487 | 140-141 | | |
| 734 | 277532 | AX-A No. 65 | 1487 | 142-143 | | |
| 735 | 277533 | AX-A No. 66 | 1487 | 144-145 | | |
| 736 | 277534 | AX-A No. 67 | 1487 | 146-147 | | |
| 737 | 277535 | AX-A No. 68 | 1487 | 148-149 | | |
| 738 | 277536 | AX-A No. 69 | 1487 | 150-151 | | |
| 739 | 277537 | AX-A No. 70 | 1487 | 152-153 | | |
| 740 | 277538 | AX-A No. 71 | 1487 | 154-155 | | |
| 741 | 277540 | AX-A No. 73 | 1487 | 158-159 | | |
| 742 | 277542 | AX-A No. 75 | 1487 | 162-163 | | |
| 743 | 277544 | AX-A No. 77 | 1487 | 166-167 | | |
| 744 | 277550 | AXER No. 1 | 1487 | 238-239 | | |
| 745 | 277551 | AXER No. 2 | 1487 | 240-241 | | |
| 746 | 277552 | AXER No. 3 | 1487 | 242-243 | | |
| 747 | 277553 | AXER No. 4 | 1487 | 244-245 | | |

RECEIVED
 BLM AZ STATE OFFICE
 PHOENIX, ARIZONA
 2012 JUN 6 PM 1:14

EXHIBIT A

Unpatented Lode Claims and Mill Site Claims:
Gila County and Pinal County, Arizona

| | AMC SERIAL No. | CLAIM NAME | BOOK/ DOCKET | PAGE | AMENDED REAMENDED | |
|-----|-------------------|-------------|-----------------|---------|----------------------|------|
| | | | | | BK/DOC | PAGE |
| 748 | 277554 | AXER No. 5 | 1487 | 246-247 | | |
| 749 | 277555 | AXER No. 6 | 1487 | 248-249 | | |
| 750 | 277556 | AXER No. 7 | 1487 | 250-251 | | |
| 751 | 277557 | AXER No. 8 | 1487 | 252-253 | | |
| 752 | 277558 | AXER No. 9 | 1487 | 254-255 | | |
| 753 | 277559 | AXER No. 10 | 1487 | 256-257 | | |
| 754 | 277560 | AXER No. 11 | 1487 | 258-259 | | |
| 755 | 277561 | AXER No. 12 | 1487 | 260-261 | | |
| 756 | 277562 | AXER No. 13 | 1487 | 262-263 | | |
| 757 | 277563 | AXER No. 14 | 1487 | 264-265 | | |
| 758 | 277564 | AXER No. 15 | 1487 | 266-267 | | |
| 759 | 277565 | AXER No. 16 | 1487 | 268-269 | | |
| 760 | 277566 | AXER No. 17 | 1487 | 270-271 | | |
| 761 | 277567 | AXER No. 18 | 1487 | 272-273 | | |
| 762 | 277568 | AXER No. 19 | 1487 | 274-275 | | |
| 763 | 277569 | AXER No. 20 | 1487 | 276-277 | | |
| 764 | 277570 | AXER No. 21 | 1487 | 278-279 | | |
| 765 | 277571 | AXER No. 22 | 1487 | 280-281 | | |
| 766 | 277572 | AXER No. 23 | 1487 | 282-283 | | |
| 767 | 277573 | AXER No. 24 | 1487 | 284-285 | | |
| 768 | 277574 | AXER No. 25 | 1487 | 286-287 | | |
| 769 | 277575 | AXER No. 26 | 1487 | 288-289 | | |
| 770 | 277576 | AXER No. 27 | 1487 | 290-291 | | |
| 771 | 277577 | AXER No. 28 | 1487 | 292-293 | | |
| 772 | 277578 | AXER No. 29 | 1487 | 294-295 | | |
| 773 | 277579 | AXER No. 30 | 1487 | 296-297 | | |
| 774 | 277580 | AXER No. 31 | 1487 | 298-299 | | |
| 775 | 277581 | AXER No. 32 | 1487 | 300-301 | | |
| 776 | 277582 | AXER No. 33 | 1487 | 302-303 | | |
| 777 | 277583 | AXER No. 34 | 1487 | 304-305 | | |
| 778 | 277584 | AXER No. 35 | 1487 | 306-307 | | |
| 779 | 277585 | AXER No. 36 | 1487 | 308-309 | | |
| 780 | 277586 | AXER No. 37 | 1487 | 310-311 | | |
| 781 | 277587 | AXER No. 38 | 1487 | 312-313 | | |
| 782 | 277588 | AXER No. 39 | 1487 | 314-315 | | |
| 783 | 277589 | AXER No. 40 | 1487 | 316-317 | | |
| 784 | 277590 | AXER No. 41 | 1487 | 318-319 | | |
| 785 | 277591 | AXER No. 42 | 1487 | 320-321 | | |
| 786 | 277592 | AXER No. 43 | 1487 | 322-323 | | |
| 787 | 277593 | AXER No. 44 | 1487 | 324-325 | | |
| 788 | 277594 | AXER No. 45 | 1487 | 326-327 | | |
| 789 | 277595 | AXER No. 46 | 1487 | 328-329 | | |
| 790 | 277596 | AXER No. 47 | 1487 | 330-331 | | |
| 791 | 277597 | AXER No. 48 | 1487 | 332-333 | | |

RECEIVED
 BLM AZ STATE OFFICE
 PHOENIX, ARIZONA
 2012 JUL 16 P 12:14
 2013 JUN 27 A 2:20

EXHIBIT A

Unpatented Lode Claims and Mill Site Claims: Gila County and Pinal County, Arizona.

| | AMC SERIAL No. | CLAIM NAME | BOOK/ DOCKET | PAGE | AMENDED REAMENDED | |
|-----|-------------------|-------------|-----------------|---------|----------------------|------|
| | | | | | BK/DOC | PAGE |
| 792 | 277598 | AXER No. 49 | 1487 | 334-335 | | |
| 793 | 277599 | AXER No. 50 | 1487 | 336-337 | | |
| 794 | 277600 | AXER No. 51 | 1487 | 338-339 | | |
| 795 | 277601 | AXER No. 52 | 1487 | 340-341 | | |
| 796 | 277602 | AXER No. 53 | 1487 | 342-343 | | |
| 797 | 277603 | AXER No. 54 | 1487 | 344-345 | | |
| 798 | 277604 | AXER No. 55 | 1487 | 346-347 | | |
| 799 | 277605 | AXER No. 56 | 1487 | 348-349 | | |
| 800 | 277606 | AXER No. 57 | 1487 | 350-351 | | |
| 801 | 277607 | AXER No. 58 | 1487 | 352-353 | | |
| 802 | 277608 | AXER No. 59 | 1487 | 354-355 | | |
| 803 | 277609 | AXER No. 60 | 1487 | 356-357 | | |
| 804 | 277610 | AXER No. 61 | 1487 | 358-359 | | |
| 805 | 277611 | AXER No. 62 | 1487 | 360-361 | | |
| 806 | 277612 | AXER No. 63 | 1487 | 362-363 | | |
| 807 | 277613 | AXER No. 64 | 1487 | 364-365 | | |
| 808 | 277614 | AXER No. 65 | 1487 | 366-367 | | |
| 809 | 277615 | AXER No. 66 | 1487 | 368-369 | | |
| 810 | 277616 | AXER No. 67 | 1487 | 370-371 | | |
| 811 | 277617 | AXER No. 68 | 1487 | 372-373 | | |
| 812 | 277618 | AXER No. 69 | 1487 | 374-375 | | |
| 813 | 277619 | AXER No. 70 | 1487 | 376-377 | | |
| 814 | 277620 | AXER No. 71 | 1487 | 378-379 | | |
| 815 | 277621 | AXER No. 72 | 1487 | 380-381 | | |
| 816 | 277622 | AXER No. 73 | 1487 | 382-383 | | |
| 817 | 277623 | AXER No. 74 | 1487 | 384-385 | | |
| 818 | 277624 | AXER No. 75 | 1487 | 386-387 | | |
| 819 | 277625 | AXER No. 76 | 1487 | 388-389 | | |
| 820 | 277626 | AXER No. 77 | 1487 | 390-391 | | |
| 821 | 277627 | AXER No. 78 | 1487 | 392-393 | | |
| 822 | 277628 | AXER No. 79 | 1487 | 394-395 | | |
| 823 | 277629 | AXER No. 80 | 1487 | 396-397 | | |
| 824 | 277630 | AXER No. 81 | 1487 | 398-399 | | |
| 825 | 277631 | AXER No. 82 | 1487 | 400-401 | | |
| 826 | 277632 | AXER No. 83 | 1487 | 402-403 | | |
| 827 | 277633 | AXER No. 84 | 1487 | 404-405 | | |
| 828 | 277634 | AXER No. 85 | 1487 | 406-407 | | |
| 829 | 277635 | AXER No. 86 | 1487 | 408-409 | | |
| 830 | 277636 | AXER No. 87 | 1487 | 410-411 | | |
| 831 | 277637 | AXER No. 88 | 1487 | 412-413 | | |
| 832 | 277638 | AXER No. 89 | 1487 | 414-415 | | |
| 833 | 277639 | AXER No. 90 | 1487 | 416-417 | | |
| 834 | 277640 | AXER No. 91 | 1487 | 418-419 | | |
| 835 | 277641 | AXER No. 92 | 1487 | 420-421 | | |

PHOENIX, ARIZONA
 2/17 JUL 3 11 20
 RECEIVED
 BLM AZ STATE OFFICE
 PHOENIX, ARIZONA
 2/12 JUL 6 P D: 11
 RECEIVED
 BLM AZ STATE OFFICE

EXHIBIT A

Unpatented Lode Claims and Mill Site Claims: Gila County and Pinal County, Arizona

| | AMC SERIAL No. | CLAIM NAME | BOOK/ DOCKET | PAGE | AMENDED REAMENDED | |
|-----|-------------------|--------------|-----------------|---------|----------------------|----------|
| | | | | | BK/DOC | PAGE |
| 836 | 277642 | AXER No. 93 | 1487 | 422-423 | | |
| 837 | 277643 | AXER No. 94 | 1487 | 424-425 | | |
| 838 | 277644 | AXER No. 95 | 1487 | 426-427 | | |
| 839 | 277645 | AXER No. 96 | 1487 | 428-429 | | |
| 840 | 277646 | AXER No. 97 | 1487 | 430-431 | | |
| 841 | 277647 | AXER No. 98 | 1487 | 432-433 | | |
| 842 | 277648 | AXER No. 99 | 1487 | 434-435 | | |
| 843 | 277649 | AXER No. 100 | 1487 | 436-437 | | |
| 844 | 277650 | AXER No. 101 | 1487 | 438-439 | | |
| 845 | 277651 | AXER No. 102 | 1487 | 440-441 | | |
| 846 | 277652 | AXER No. 103 | 1487 | 442-443 | | |
| 847 | 277653 | AXER No. 104 | 1487 | 444-445 | | |
| 848 | 277654 | AXER No. 105 | 1487 | 446-447 | | |
| 849 | 277655 | AXER No. 106 | 1487 | 448-449 | | |
| 850 | 277656 | AXER No. 107 | 1487 | 450-451 | | |
| 851 | 277657 | AXER No. 108 | 1487 | 452-453 | | |
| 852 | 277658 | AXER No. 109 | 1487 | 454-455 | | |
| 853 | 277659 | AXER No. 110 | 1487 | 456-457 | | |
| 854 | 277660 | AXER No. 111 | 1487 | 458-459 | | |
| 855 | 277661 | AXER No. 112 | 1487 | 460-461 | | |
| 856 | 277662 | AXER No. 113 | 1487 | 462-463 | | |
| 857 | 277663 | AXER No. 114 | 1487 | 464-465 | PHOENIX, ARIZONA | RECEIVED |
| 858 | 277664 | AXER No. 115 | 1487 | 466-467 | 2003 JUN -3 A 2:20 | RECEIVED |
| 859 | 277665 | AXER No. 116 | 1487 | 468-469 | | RECEIVED |
| 860 | 277666 | AXER No. 117 | 1487 | 470-471 | | RECEIVED |
| 861 | 277667 | AXER No. 118 | 1487 | 472-473 | | RECEIVED |
| 862 | 277668 | AXER No. 119 | 1487 | 474-475 | | RECEIVED |
| 863 | 277669 | AXER No. 120 | 1487 | 476-477 | | RECEIVED |
| 864 | 277670 | AXER No. 121 | 1487 | 478-479 | | RECEIVED |
| 865 | 277671 | AXER No. 122 | 1487 | 480-481 | | RECEIVED |
| 866 | 277672 | AXER No. 123 | 1487 | 482-483 | | RECEIVED |
| 867 | 277673 | AXER No. 124 | 1487 | 484-485 | | RECEIVED |
| 868 | 289373 | Butte #1 | 1553 | 378 | | |
| 869 | 289374 | Butte #2 | 1553 | 379 | | |
| 870 | 299654 | Raycon 46 | 1640 | 316-317 | PHOENIX, ARIZONA | RECEIVED |
| 871 | 299656 | Raycon 48 | 1640 | 320-321 | 2012 JUL 16 P 2: 14 | RECEIVED |
| 872 | 299658 | Raycon 50 | 1640 | 324-325 | | RECEIVED |
| 873 | 299660 | Raycon 52 | 1640 | 328-329 | | RECEIVED |
| 874 | 299662 | Raycon 54 | 1640 | 332-333 | | RECEIVED |
| 875 | 299664 | Raycon 56 | 1640 | 336-337 | | RECEIVED |
| 876 | 299673 | Raycon 65 | 1640 | 354-355 | | RECEIVED |
| 877 | 299674 | Raycon 66 | 1640 | 356-357 | | RECEIVED |
| 878 | 299675 | Raycon 67 | 1640 | 358-359 | | RECEIVED |
| 879 | 299676 | Raycon 68 | 1640 | 360-361 | | RECEIVED |

EXHIBIT A

Unpatented Lode Claims and Mill Site Claims:
Gila County and Pinal County, Arizona

| | AMC SERIAL No. | CLAIM NAME | BOOK/ DOCKET | PAGE | AMENDED REAMENDED | |
|-----|-------------------|-------------------|-----------------|---------|----------------------|---------|
| | | | | | BK/DOC | PAGE |
| 880 | 299677 | Raycon 69 | 1640 | 362-363 | | |
| 881 | 299678 | Raycon 70 | 1640 | 364-365 | | |
| 882 | 299693 | Raycon 85 | 1640 | 394-395 | | |
| 883 | 299694 | Raycon 86 | 1640 | 396-397 | | |
| 884 | 299695 | Raycon 87 | 1640 | 398-399 | | |
| 885 | 303735 | Elder 3 | 1671 | 22 | | |
| 886 | 303736 | Elder 4 | 1671 | 24 | | |
| 887 | 303737 | Elder 5 | 1671 | 26 | | |
| 888 | 303738 | Elder 6 | 1671 | 28 | | |
| 889 | 303739 | Elder 7 | 1671 | 30 | | |
| 890 | 303740 | Elder 8 | 1671 | 32 | | |
| 891 | 303741 | Elder 9 | 1671 | 34 | | |
| 892 | 303742 | Elder 10 | 1671 | 36 | | |
| 893 | 303743 | Elder 11 | 1671 | 38 | | |
| 894 | 303744 | Elder 12 | 1671 | 40 | | |
| 895 | 303747 | Elder 15, Amended | 1671 | 46 | 1869 | 964-965 |
| 896 | 303749 | Elder 17 | 1671 | 50 | | |
| 897 | 303751 | Elder 19 | 1671 | 54 | | |
| 898 | 303753 | Elder 21 | 1671 | 58 | | |
| 899 | 303755 | Elder 23 | 1671 | 62 | | |
| 900 | 303762 | Elder 30 | 1671 | 76 | | |
| 901 | 303763 | Elder 31 | 1671 | 78 | | |
| 902 | 303764 | Elder 32 | 1671 | 80 | | |
| 903 | 303765 | Elder 33 | 1671 | 82 | | |
| 904 | 303766 | Elder 34 | 1671 | 84 | | |
| 905 | 303767 | Elder 35 | 1671 | 86 | | |
| 906 | 303768 | Elder 36 | 1671 | 88 | | |
| 907 | 303769 | Elder 37 | 1671 | 90 | | |
| 908 | 303770 | Elder 38 | 1671 | 92 | | |
| 909 | 303771 | Elder 39 | 1671 | 94 | | |
| 910 | 303772 | Elder 48 | 1671 | 96 | | |
| 911 | 303773 | Elder 49 | 1671 | 98 | | |
| 912 | 303774 | Elder 50 | 1671 | 100 | | |
| 913 | 303775 | Elder 51 | 1671 | 102 | | |
| 914 | 303776 | Elder 52 | 1671 | 104 | | |
| 915 | 303777 | Elder 53 | 1671 | 106 | | |
| 916 | 303778 | Elder 54 | 1671 | 108 | | |
| 917 | 303779 | Elder 55 | 1671 | 110 | | |
| 918 | 303780 | Elder 56 | 1671 | 112 | | |
| 919 | 303781 | Elder 57 | 1671 | 114 | | |
| 920 | 314545 | Steamboat 1 | 829 | 934-36 | | |
| 921 | 314546 | Steamboat 2 | 829 | 937-39 | | |
| 922 | 314547 | Steamboat 3 | 829 | 940-42 | | |
| 923 | 314548 | Steamboat 4 | 829 | 943-45 | | |

RECEIVED
 BLM AZ STATE OFFICE
 PHOENIX, ARIZONA
 2012 JUL 16 P 2:14
 2012 JAN 3 A 2:20

EXHIBIT A

Unpatented Lode Claims and Mill Site Claims: Gila County and Pinal County, Arizona

| | AMC SERIAL No. | CLAIM NAME | BOOK/ DOCKET | PAGE | AMENDED REAMENDED | |
|-----|-------------------|-----------------------|-----------------|----------|----------------------|------|
| | | | | | BK/DOC | PAGE |
| 924 | 314549 | Steamboat 5 | 829 | 946-48 | | |
| 925 | 314550 | Steamboat 6 | 829 | 949-51 | | |
| 926 | 314551 | Steamboat 7 | 829 | 952-54 | | |
| 927 | 314552 | Steamboat 8 | 829 | 955-57 | | |
| 928 | 314553 | Steamboat 9 | 829 | 958-60 | | |
| 929 | 314554 | Steamboat 10 | 829 | 961-63 | | |
| 930 | 314555 | Steamboat 11 | 829 | 964-66 | | |
| 931 | 314556 | Steamboat 12 | 829 | 967-69 | | |
| 932 | 314557 | Steamboat 13 | 829 | 970-72 | | |
| 933 | 314558 | Steamboat 14 | 829 | 973-75 | | |
| 934 | 314559 | Steamboat 15 | 829 | 976-78 | | |
| 935 | 314560 | Steamboat 16 | 829 | 979-81 | | |
| 936 | 314561 | Steamboat 17 | 829 | 982-84 | | |
| 937 | 314562 | Steamboat 18 | 829 | 985-87 | | |
| 938 | 314563 | Steamboat 19 | 829 | 988-90 | | |
| 939 | 314564 | Steamboat 20 | 829 | 991-93 | | |
| 940 | 314565 | Steamboat 21 | 829 | 994-96 | | |
| 941 | 314566 | Steamboat 22 | 829 | 997-99 | | |
| 942 | 314567 | Steamboat 23 | 829 | 1000-02 | | |
| 943 | 314568 | Steamboat 24 | 830 | 1001-03 | | |
| 944 | 314569 | Steamboat 25 | 830 | 1004-06 | | |
| 945 | 314570 | Steamboat 26 | 830 | 1007-09 | | |
| 946 | 314571 | Steamboat 27 | 830 | 10 to 12 | | |
| 947 | 314572 | Steamboat 28 | 830 | 13-15 | | |
| 948 | 314573 | Steamboat 29 | 830 | 16-18 | | |
| 949 | 314574 | Steamboat 30 | 830 | 19-21 | | |
| 950 | 314575 | Steamboat 31 | 830 | 22-24 | | |
| 951 | 314576 | Steamboat 32 | 830 | 25-27 | | |
| 952 | 314577 | Steamboat 33 | 830 | 28-30 | | |
| 953 | 314578 | Steamboat 34 | 830 | 31-33 | | |
| 954 | 314579 | Steamboat 35 | 830 | 54-56 | | |
| 955 | 314580 | Steamboat 36 | 830 | 37-39 | | |
| 956 | 314581 | Steamboat 37 | 830 | 40-42 | | |
| 957 | 314582 | Steamboat 38 Ammended | 830 | 43-45 | 2008-003064 | |
| 958 | 314583 | Steamboat 39 | 830 | 46-48 | | |
| 959 | 314584 | Steamboat 40 Ammended | 830 | 49-51 | 2008-003065 | |
| 960 | 314585 | Steamboat 41 | 830 | 52-54 | | |
| 961 | 314586 | Steamboat 42 Ammended | 830 | 55-57 | 2008-003066 | |
| 962 | 314587 | Steamboat 43 | 830 | 58-60 | | |
| 963 | 314588 | Steamboat 44 Ammended | 830 | 61-63 | 2008-003067 | |
| 964 | 314589 | Steamboat 45 Ammended | 830 | 64-66 | 2008-003068 | |
| 965 | 314590 | Steamboat 46 Ammended | 830 | 67-69 | 2008-003069 | |
| 966 | 314591 | Steamboat 47 Ammended | 830 | 70-72 | 2008-003070 | |
| 967 | 314592 | Steamboat 48 Ammended | 830 | 73-75 | 2008-003071 | |

RECEIVED
 BLM AZ STATE OFFICE
 PHOENIX, ARIZONA
 JUN 16 2012

EXHIBIT A

Unpatented Lode Claims and Mill Site Claims: Gila County and Pinal County, Arizona

| | AMC SERIAL No. | CLAIM NAME | BOOK/DOCKET | PAGE | AMENDED REAMENDED | |
|------|----------------|-----------------------|-------------|---------|-------------------|------|
| | | | | | BK/DOC | PAGE |
| 968 | 314593 | Steamboat 49 Ammended | 830 | 76-78 | 2008-003072 | |
| 969 | 314594 | Steamboat 50 Ammended | 830 | 79-81 | 2008-003073 | |
| 970 | 314595 | Steamboat 51 | 830 | 82-84 | | |
| 971 | 314596 | Steamboat 52 Ammended | 830 | 85-87 | 2008-003074 | |
| 972 | 314597 | Steamboat 53 | 830 | 88-90 | | |
| 973 | 314598 | Steamboat 54 | 830 | 91-93 | | |
| 974 | 314599 | Steamboat 55 | 830 | 94-96 | | |
| 975 | 314600 | Steamboat 56 | 830 | 97-99 | | |
| 976 | 314601 | Steamboat 57 | 830 | 100-02 | | |
| 977 | 314602 | Steamboat 58 | 830 | 103-05 | | |
| 978 | 314603 | Steamboat 59 | 830 | 106-08 | | |
| 979 | 314604 | Steamboat 60 | 830 | 109-111 | | |
| 980 | 314605 | Steamboat 61 | 830 | 112-14 | | |
| 981 | 314606 | Steamboat 62 | 830 | 115-17 | | |
| 982 | 314607 | Steamboat 63 | 830 | 118-20 | | |
| 983 | 314608 | Steamboat 64 | 830 | 121-23 | | |
| 984 | 314609 | Steamboat 65 | 830 | 124-26 | | |
| 985 | 314610 | Steamboat 66 | 830 | 127-29 | | |
| 986 | 314611 | Steamboat 67 | 830 | 130-32 | | |
| 987 | 314612 | Steamboat 68 | 830 | 133-35 | | |
| 988 | 314613 | Steamboat 69 | 830 | 136-38 | | |
| 989 | 315170 | Elder 2 | 1752 | 867 | | |
| 990 | 315171 | Elder 40 | 1752 | 869 | | |
| 991 | 315172 | Elder 41 | 1752 | 871 | | |
| 992 | 315173 | Elder 42 | 1752 | 873 | | |
| 993 | 315174 | Elder 43 | 1752 | 875 | | |
| 994 | 315175 | Elder 44 | 1752 | 877 | | |
| 995 | 315176 | Elder 45 | 1752 | 879 | | |
| 996 | 315177 | Elder 46 | 1752 | 881 | | |
| 997 | 315178 | Elder 47 | 1752 | 883 | | |
| 998 | 315179 | Elder 58 | 1752 | 885 | | |
| 999 | 315180 | Elder 59 | 1752 | 887 | | |
| 1000 | 315181 | Elder 60 | 1752 | 889 | | |
| 1001 | 315182 | Elder 61 | 1752 | 891 | | |
| 1002 | 315183 | Elder 62 | 1752 | 962-963 | | |
| 1003 | 315184 | Elder 63 | 1752 | 895 | | |
| 1004 | 315185 | Elder 64 | 1752 | 897 | | |
| 1005 | 315186 | Elder 65 | 1752 | 899 | | |
| 1006 | 325895 | Sue 65 | 1869 | 958-959 | | |
| 1007 | 325896 | Sue 70 | 1869 | 960-961 | | |
| 1008 | 325897 | Mescal No. 48 | 1869 | 912-913 | | |
| 1009 | 325898 | Ray Southern 14 | 1869 | 928-929 | | |
| 1010 | 325899 | Ray Southern 15 | 1869 | 930-931 | | |
| 1011 | 325900 | Ray Southern 16-A | 1869 | 932-933 | | |

PHOENIX, ARIZONA
 2011 JUN - 3 A 2 20
 PHOENIX, ARIZONA
 2012 JUL 16 P 12 11
 RECEIVED
 BLM AZ STATE OFFICE

EXHIBIT A

Unpatented Lode Claims and Mill Site Claims: Gila County and Pinal County, Arizona

| | AMC SERIAL No. | CLAIM NAME | BOOK/ DOCKET | PAGE | AMENDED REAMENDED | |
|------|-------------------|-----------------------|-----------------|--------------------|----------------------|------|
| | | | | | BK/DOC | PAGE |
| 1012 | 325901 | Elder 13A | 1869 | 962-963 | | |
| 1013 | 325902 | Elder 18A | 1869 | 966-967 | | |
| 1014 | 325903 | Elder 22A | 1869 | 968-969 | | |
| 1015 | 325904 | Bur No. 35 | 1869 | 972-973 | | |
| 1016 | 325905 | Bur No. 36 | 1869 | 974-975 | | |
| 1017 | 325906 | Bur No. 38 | 1869 | 976-977 | | |
| 1018 | 325907 | Bur No. 81 | 1869 | 982-983 | | |
| 1019 | 325908 | Ray No. 98 | 1869 | 986-987 | | |
| 1020 | 333067 | LOT 5 | 2080 | 959-960 | | |
| 1021 | 333068 | C.E. #1 | 2080 | 961-962 | | |
| 1022 | 333069 | C.E. #2 | 2080 | 963-964 | | |
| 1023 | 333070 | C.E. #3 | 2080 | 965-966 | | |
| 1024 | 333071 | C.E. #4 | 2080 | 967-968 | | |
| 1025 | 333072 | C.E. #5 | 2080 | 969-970 | | |
| 1026 | 338178 | Nat No. 5 | 1996 | 3593 | | |
| 1027 | 338179 | Nat No. 6 | 1996 | 3594 | | |
| 1028 | 338180 | Nat No. 7 | 1196 | 3595 | | |
| 1029 | 338181 | Nat No. 8 | 1996 | 3596 | | |
| 1030 | 338182 | Nat No. 9 | 1996 | 3597 | | |
| 1031 | 338183 | Nat No. 10 | 1996 | 3598 | | |
| 1032 | 338184 | Nat No. 11 | 1996 | 3599 | | |
| 1033 | 338185 | Nat No. 12 | 1996 | 3600 | | |
| 1034 | 338186 | Nat No. 13 | 1996 | 3601 | | |
| 1035 | 338187 | Nat No. 14 | 1996 | 3602 | | |
| 1036 | 338188 | Nat No. 15 | 1996 | 3603 | | |
| 1037 | 338189 | Nat No. 16 | 1996 | 3604 | | |
| 1038 | 344575 | TORTILLA 1 | 1997 | 4762 | | |
| 1039 | 344576 | TORTILLA 2 | 1997 | 4763 | | |
| 1040 | 344577 | TORTILLA 3 | 1997 | 4764 | | |
| 1041 | 344578 | TORTILLA 4 | 1997 | 4765 | | |
| 1042 | 344579 | TORTILLA 5 | 1997 | 4766 | | |
| 1043 | 344580 | TORTILLA 6 | 1997 | 4767 | | |
| 1044 | 344581 | TORTILLA 7 | 1997 | 4768 | | |
| 1045 | 344582 | TORTILLA 8 | 1997 | 4769 | | |
| 1046 | 344583 | TORTILLA 9 | 1997 | 4770 | | |
| 1047 | 344584 | TORTILLA 10 | 1997 | 4771 | | |
| 1048 | 344585 | TORTILLA 11 | 1997 | 4772 | | |
| 1049 | 344586 | TORTILLA 12 | 1997 | 4773 | | |
| 1050 | 344587 | TORTILLA 13 | 1997 | 4774 | | |
| 1051 | 344588 | TORTILLA 14 | 1997 | 4775 | | |
| 1052 | 344652 | TORTILLA 15 | 1997 | 6417 | | |
| 1053 | 344653 | TORTILLA 16 | 1997 | 6418 | | |
| 1054 | 344654 | TORTILLA 17 | 1997 | 6419 | | |
| 1055 | 344655 | TORTILLA 18 | 1997 | 6420 | | |

RECEIVED
 JUN 13 A 2:20
 PHOENIX, ARIZONA
 RECEIVED
 BLM AT STATE OFFICE
 JUN 16 P 2:18

EXHIBIT A

Unpatented Lode Claims and Mill Site Claims:
Gila County and Pinal County, Arizona

| | AMC SERIAL No. | CLAIM NAME | BOOK/ DOCKET | PAGE | AMENDED REAMENDED | |
|------|-------------------|--------------|-----------------|------|----------------------|------|
| | | | | | BK/DOC | PAGE |
| 1056 | 344656 | TORTILLA 19 | 1997 | 6421 | | |
| 1057 | 344657 | TORTILLA 20 | 1997 | 6422 | | |
| 1058 | 344658 | TORTILLA 21 | 1997 | 6423 | | |
| 1059 | 344659 | TORTILLA 22 | 1997 | 6424 | | |
| 1060 | 344660 | TORTILLA 23 | 1997 | 6425 | | |
| 1061 | 344661 | TORTILLA 24 | 1997 | 6426 | | |
| 1062 | 344662 | TORTILLA 25 | 1997 | 6427 | | |
| 1063 | 344663 | TORTILLA 26 | 1997 | 6428 | | |
| 1064 | 344664 | TORTILLA 27 | 1997 | 6429 | | |
| 1065 | 344665 | TORTILLA 28 | 1997 | 6430 | | |
| 1066 | 344666 | TORTILLA 29 | 1997 | 6431 | | |
| 1067 | 344667 | TORTILLA 30 | 1997 | 6432 | | |
| 1068 | 344668 | TORTILLA 31 | 1997 | 6433 | | |
| 1069 | 344669 | TORTILLA 32 | 1997 | 6434 | | |
| 1070 | 344670 | TORTILLA 33 | 1997 | 6435 | | |
| 1071 | 344671 | TORTILLA 34 | 1997 | 6436 | | |
| 1072 | 344672 | TORTILLA 35 | 1997 | 6437 | | |
| 1073 | 344673 | TORTILLA 36 | 1997 | 6438 | | |
| 1074 | 344757 | HACKBERRY 45 | 1997 | 8632 | | |
| 1075 | 344758 | HACKBERRY 46 | 1997 | 8633 | | |
| 1076 | 344759 | HACKBERRY 47 | 1997 | 8634 | | |
| 1077 | 344760 | HACKBERRY 48 | 1997 | 8635 | | |
| 1078 | 344761 | HACKBERRY 49 | 1997 | 8636 | | |
| 1079 | 344762 | HACKBERRY 50 | 1997 | 8637 | | |
| 1080 | 344763 | HACKBERRY 51 | 1997 | 8638 | | |
| 1081 | 344764 | HACKBERRY 52 | 1997 | 8639 | | |
| 1082 | 344765 | HACKBERRY 53 | 1997 | 8640 | | |
| 1083 | 344766 | HACKBERRY 54 | 1997 | 8641 | | |
| 1084 | 344767 | HACKBERRY 55 | 1997 | 8642 | | |
| 1085 | 344768 | HACKBERRY 56 | 1997 | 8643 | | |
| 1086 | 344769 | HACKBERRY 57 | 1997 | 8644 | | |
| 1087 | 344770 | HACKBERRY 58 | 1997 | 8645 | | |
| 1088 | 344771 | HACKBERRY 59 | 1997 | 8646 | | |
| 1089 | 344772 | HACKBERRY 60 | 1997 | 8647 | | |
| 1090 | 344773 | HACKBERRY 61 | 1997 | 8648 | | |
| 1091 | 344774 | HACKBERRY 62 | 1997 | 8649 | | |
| 1092 | 345121 | HACKBERRY 63 | 1997 | 9613 | | |
| 1093 | 345122 | HACKBERRY 64 | 1997 | 9614 | | |
| 1094 | 345123 | HACKBERRY 65 | 1997 | 9615 | | |
| 1095 | 345124 | HACKBERRY 66 | 1997 | 9616 | | |
| 1096 | 345125 | HACKBERRY 67 | 1997 | 9617 | | |
| 1097 | 345126 | HACKBERRY 68 | 1997 | 9618 | | |
| 1098 | 345127 | HACKBERRY 69 | 1997 | 9619 | | |
| 1099 | 345128 | HACKBERRY 70 | 1997 | 9620 | | |

RECEIVED
 BLM AT STATE OFFICE
 PHOENIX, ARIZONA
 2011 JUN 18 10:21 AM
 2011 JUN 13 A 2:20

EXHIBIT A

Unpatented Lode Claims and Mill Site Claims: Gila County and Pinal County, Arizona

| | AMC SERIAL No. | CLAIM NAME | BOOK/ DOCKET | PAGE | AMENDED REAMENDED | |
|------|-------------------|--------------|-----------------|-------|----------------------|------|
| | | | | | BK/DOC | PAGE |
| 1100 | 345129 | HACKBERRY 71 | 1997 | 9621 | | |
| 1101 | 345188 | HACKBERRY 1 | 1997 | 10513 | | |
| 1102 | 345189 | HACKBERRY 2 | 1997 | 10514 | | |
| 1103 | 345190 | HACKBERRY 3 | 1997 | 10515 | | |
| 1104 | 345191 | HACKBERRY 4 | 1997 | 10516 | | |
| 1105 | 345192 | HACKBERRY 5 | 1997 | 10517 | | |
| 1106 | 345193 | HACKBERRY 6 | 1997 | 10518 | | |
| 1107 | 345194 | HACKBERRY 7 | 1997 | 10519 | | |
| 1108 | 345195 | HACKBERRY 8 | 1997 | 10520 | | |
| 1109 | 345196 | HACKBERRY 9 | 1997 | 10521 | | |
| 1110 | 345197 | HACKBERRY 10 | 1997 | 10522 | | |
| 1111 | 345198 | HACKBERRY 11 | 1997 | 10523 | | |
| 1112 | 345199 | HACKBERRY 12 | 1997 | 10524 | | |
| 1113 | 345200 | HACKBERRY 13 | 1997 | 10525 | | |
| 1114 | 345201 | HACKBERRY 14 | 1997 | 10526 | | |
| 1115 | 345202 | HACKBERRY 15 | 1997 | 10527 | | |
| 1116 | 345203 | HACKBERRY 16 | 1997 | 10528 | | |
| 1117 | 345204 | HACKBERRY 17 | 1997 | 10529 | | |
| 1118 | 345205 | HACKBERRY 18 | 1997 | 10530 | | |
| 1119 | 345206 | HACKBERRY 19 | 1997 | 10531 | | |
| 1120 | 345207 | HACKBERRY 20 | 1997 | 10532 | | |
| 1121 | 345208 | HACKBERRY 21 | 1997 | 10533 | | |
| 1122 | 345209 | HACKBERRY 22 | 1997 | 10534 | | |
| 1123 | 345210 | HACKBERRY 23 | 1997 | 10535 | | |
| 1124 | 345211 | HACKBERRY 24 | 1997 | 10536 | | |
| 1125 | 345212 | HACKBERRY 25 | 1997 | 10537 | | |
| 1126 | 345213 | HACKBERRY 26 | 1997 | 10538 | | |
| 1127 | 345214 | HACKBERRY 27 | 1997 | 10539 | | |
| 1128 | 345215 | HACKBERRY 28 | 1997 | 10540 | | |
| 1129 | 345216 | HACKBERRY 29 | 1997 | 10541 | | |
| 1130 | 345217 | HACKBERRY 30 | 1997 | 10542 | | |
| 1131 | 345218 | HACKBERRY 31 | 1997 | 10543 | | |
| 1132 | 345219 | HACKBERRY 32 | 1997 | 10544 | | |
| 1133 | 345220 | HACKBERRY 33 | 1997 | 10545 | | |
| 1134 | 345221 | HACKBERRY 34 | 1997 | 10546 | | |
| 1135 | 345222 | HACKBERRY 35 | 1997 | 10547 | | |
| 1136 | 345223 | HACKBERRY 36 | 1997 | 10548 | | |
| 1137 | 345224 | HACKBERRY 37 | 1997 | 10549 | | |
| 1138 | 345225 | HACKBERRY 38 | 1997 | 10550 | | |
| 1139 | 345226 | HACKBERRY 39 | 1997 | 10551 | | |
| 1140 | 345227 | HACKBERRY 40 | 1997 | 10552 | | |
| 1141 | 345228 | HACKBERRY 41 | 1997 | 10553 | | |
| 1142 | 345229 | HACKBERRY 42 | 1997 | 10554 | | |
| 1143 | 345230 | HACKBERRY 43 | 1997 | 10555 | | |

RECEIVED
 BLM AZ STATE OFFICE
 PHOENIX, ARIZONA
 2012 JUL 16 PM 1:15
 2013 JAN -3 A 2:20

EXHIBIT A

Unpatented Lode Claims and Mill Site Claims: Gila County and Pinal County, Arizona

| | AMC SERIAL No. | CLAIM NAME | BOOK/ DOCKET | PAGE | AMENDED REAMENDED | |
|------|-------------------|---------------|-----------------|-------|----------------------|------|
| | | | | | BK/DOC | PAGE |
| 1144 | 345231 | HACKBERRY 44 | 1997 | 10556 | | |
| 1145 | 345354 | HACKBERRY 72 | 1997 | 13038 | | |
| 1146 | 345355 | HACKBERRY 73 | 1997 | 13039 | | |
| 1147 | 345356 | HACKBERRY 74 | 1997 | 13040 | | |
| 1148 | 345357 | HACKBERRY 75 | 1997 | 13041 | | |
| 1149 | 345358 | HACKBERRY 76 | 1997 | 13042 | | |
| 1150 | 345359 | HACKBERRY 77 | 1997 | 13043 | | |
| 1151 | 345360 | HACKBERRY 78 | 1997 | 13044 | | |
| 1152 | 345361 | HACKBERRY 79 | 1997 | 13045 | | |
| 1153 | 345362 | HACKBERRY 80 | 1997 | 13046 | | |
| 1154 | 345363 | HACKBERRY 81 | 1997 | 13047 | | |
| 1155 | 345364 | HACKBERRY 82 | 1997 | 13048 | | |
| 1156 | 345365 | HACKBERRY 83 | 1997 | 13049 | | |
| 1157 | 345366 | HACKBERRY 84 | 1997 | 13050 | | |
| 1158 | 345367 | HACKBERRY 85 | 1997 | 13051 | | |
| 1159 | 345368 | HACKBERRY 86 | 1997 | 13052 | | |
| 1160 | 345369 | HACKBERRY 87 | 1997 | 13053 | | |
| 1161 | 345370 | HACKBERRY 88 | 1997 | 13054 | | |
| 1162 | 345371 | HACKBERRY 89 | 1997 | 13055 | | |
| 1163 | 345372 | HACKBERRY 90 | 1997 | 13056 | | |
| 1164 | 345373 | HACKBERRY 91 | 1997 | 13057 | | |
| 1165 | 345374 | HACKBERRY 92 | 1997 | 13058 | | |
| 1166 | 345375 | HACKBERRY 93 | 1997 | 13059 | | |
| 1167 | 345376 | HACKBERRY 94 | 1997 | 13060 | | |
| 1168 | 345377 | HACKBERRY 95 | 1997 | 13061 | | |
| 1169 | 345378 | HACKBERRY 96 | 1997 | 13062 | | |
| 1170 | 345379 | HACKBERRY 97 | 1997 | 13063 | | |
| 1171 | 345380 | HACKBERRY 98 | 1997 | 13064 | | |
| 1172 | 345381 | HACKBERRY 99 | 1997 | 13065 | | |
| 1173 | 345382 | HACKBERRY 100 | 1997 | 13066 | | |
| 1174 | 345383 | HACKBERRY 101 | 1997 | 13067 | | |
| 1175 | 345384 | HACKBERRY 102 | 1997 | 13068 | | |
| 1176 | 345385 | HACKBERRY 103 | 1997 | 13069 | | |
| 1177 | 345386 | HACKBERRY 104 | 1997 | 13070 | | |
| 1178 | 345387 | HACKBERRY 105 | 1997 | 13071 | | |
| 1179 | 345388 | HACKBERRY 106 | 1997 | 13072 | | |
| 1180 | 345389 | HACKBERRY 107 | 1997 | 13073 | | |
| 1181 | 345629 | RUSTLER 1 | 1997 | 13769 | | |
| 1182 | 345630 | RUSTLER 2 | 1997 | 13770 | | |
| 1183 | 345631 | RUSTLER 3 | 1997 | 13771 | | |
| 1184 | 345632 | RUSTLER 4 | 1997 | 13772 | | |
| 1185 | 353756 | M. TIGER | 2000 | 30547 | | |
| 1186 | 386057 | Boreas # 1 | 2007-016520 | | | |
| 1187 | 386058 | Boreas # 2 | 2007-016521 | | | |

PHOENIX, ARIZONA
 2013 JUN - 1 A 2:20
 RECEIVED
 BLM AZ STATE OFFICE

EXHIBIT A

Unpatented Lode Claims and Mill Site Claims: Gila County and Pinal County, Arizona

| | AMC SERIAL No. | CLAIM NAME | BOOK/ DOCKET | PAGE | AMENDED REAMENDED | |
|------|-------------------|-------------|-----------------|------|----------------------|------|
| | | | | | BK/DOC | PAGE |
| 1188 | 386059 | Boreas # 3 | 2007-016522 | | | |
| 1189 | 386060 | Boreas # 4 | 2007-016523 | | | |
| 1190 | 386061 | Boreas # 5 | 2007-016524 | | | |
| 1191 | 386062 | Boreas # 6 | 2007-016525 | | | |
| 1192 | 386063 | Boreas # 7 | 2007-016526 | | | |
| 1193 | 386064 | Boreas # 8 | 2007-016527 | | | |
| 1194 | 386065 | Boreas # 9 | 2007-016528 | | | |
| 1195 | 386066 | Boreas # 10 | 2007-016529 | | | |
| 1196 | 386067 | Boreas # 11 | 2007-016530 | | | |
| 1197 | 386068 | Boreas # 12 | 2007-016531 | | | |
| 1198 | 386069 | Boreas # 13 | 2007-016532 | | | |
| 1199 | 386070 | Boreas # 14 | 2007-016533 | | | |
| 1200 | 386071 | Boreas # 15 | 2007-016534 | | | |
| 1201 | 386072 | Boreas # 16 | 2007-016535 | | | |
| 1202 | 386073 | Boreas # 17 | 2007-016536 | | | |
| 1203 | 386074 | Boreas # 18 | 2007-016537 | | | |
| 1204 | 386075 | Boreas # 19 | 2007-016538 | | | |
| 1205 | 386076 | Boreas # 20 | 2007-016539 | | | |
| 1206 | 386077 | Boreas # 21 | 2007-016540 | | | |
| 1207 | 386078 | Boreas # 22 | 2007-016541 | | | |
| 1208 | 386079 | Boreas # 23 | 2007-016542 | | | |
| 1209 | 386080 | Boreas # 24 | 2007-016543 | | | |
| 1210 | 386081 | Boreas # 25 | 2007-016544 | | | |
| 1211 | 386082 | Boreas # 26 | 2007-016545 | | | |
| 1212 | 386083 | Boreas # 27 | 2007-016546 | | | |
| 1213 | 386047 | Zephyr # 1 | 2007-016510 | | | |
| 1214 | 386048 | Zephyr # 2 | 2007-016511 | | | |
| 1215 | 386049 | Zephyr # 3 | 2007-016512 | | | |
| 1216 | 386050 | Zephyr # 4 | 2007-016513 | | | |
| 1217 | 386051 | Zephyr # 5 | 2007-016514 | | | |
| 1218 | 386052 | Zephyr # 6 | 2007-016515 | | | |
| 1219 | 386053 | Zephyr # 7 | 2007-016516 | | | |
| 1220 | 386054 | Zephyr # 8 | 2007-016517 | | | |
| 1221 | 386055 | Zephyr # 9 | 2007-016518 | | | |
| 1222 | 386056 | Zephyr # 10 | 2007-016519 | | | |
| 1223 | 386037 | Eurus # 1 | 2007-016500 | | | |
| 1224 | 386038 | Eurus # 2 | 2007-016501 | | | |
| 1225 | 386039 | Eurus # 3 | 2007-016502 | | | |
| 1226 | 386040 | Eurus # 4 | 2007-016503 | | | |
| 1227 | 386041 | Eurus # 5 | 2007-016504 | | | |
| 1228 | 386042 | Eurus # 6 | 2007-016505 | | | |
| 1229 | 386043 | Eurus # 7 | 2007-016506 | | | |
| 1230 | 386044 | Eurus # 8 | 2007-016507 | | | |
| 1231 | 386045 | Eurus # 9 | 2007-016508 | | | |

PHOENIX, ARIZONA
 2012 JUN 18 P 2:15
 RECEIVED
 BLM AZ STATE OFFICE

EXHIBIT A

Unpatented Lode Claims and Mill Site Claims:
Gila County and Pinal County, Arizona

| | AMC SERIAL No. | CLAIM NAME | BOOK/ DOCKET | PAGE | AMENDED REAMENDED | |
|------|-------------------|-------------|-----------------|-------|----------------------|------|
| | | | | | BK/DOC | PAGE |
| 1232 | 386046 | Eurus # 10 | 2007-016509 | | | |
| 1233 | 386029 | Notus # 1 | 2007-016547 | | | |
| 1234 | 386030 | Notus # 2 | 2007-016548 | | | |
| 1235 | 386031 | Notus # 3 | 2007-016549 | | | |
| 1236 | 386032 | Notus # 4 | 2007-016550 | | | |
| 1237 | 386033 | Notus # 5 | 2007-016551 | | | |
| 1238 | 386034 | Notus # 6 | 2007-016552 | | | |
| 1239 | 386035 | Notus # 7 | 2007-016553 | | | |
| 1240 | 388558 | Notus # 8 | 2007-020496 | | | |
| 1241 | 394880 | TW105 | 2008 | 93771 | | |
| 1242 | 394881 | TW106 | 2008 | 93770 | | |
| 1243 | 394882 | TW107 | 2008 | 93769 | | |
| 1244 | 394883 | TW108 | 2008 | 93772 | | |
| 1245 | 396956 | Tornado #1 | 2009 | 69280 | | |
| 1246 | 396957 | Tornado #2 | 2009 | 69281 | | |
| 1247 | 396958 | Tornado #3 | 2009 | 69282 | | |
| 1248 | 396959 | Tornado #4 | 2009 | 69283 | | |
| 1249 | 396960 | Tornado #5 | 2009 | 69284 | | |
| 1250 | 396961 | Tornado #6 | 2009 | 69285 | | |
| 1251 | 396962 | Tornado #7 | 2009 | 69286 | | |
| 1252 | 396963 | Tornado #8 | 2009 | 69287 | | |
| 1253 | 396964 | Tornado #9 | 2009 | 69288 | | |
| 1254 | 396965 | Tornado #10 | 2009 | 69289 | | |
| 1255 | 396966 | Tornado #11 | 2009 | 69290 | | |
| 1256 | 396967 | Tornado #12 | 2009 | 69291 | | |
| 1257 | 396968 | Tornado #13 | 2009 | 69292 | | |
| 1258 | 396969 | Tornado #14 | 2009 | 69293 | | |
| 1259 | 396970 | Tornado #15 | 2009 | 69294 | | |
| 1260 | 396971 | Tornado #16 | 2009 | 69295 | | |
| 1261 | 396972 | Tornado #17 | 2009 | 69296 | | |
| 1262 | 396973 | Tornado #18 | 2009 | 69297 | | |
| 1263 | 396974 | Tornado #19 | 2009 | 8010 | | |
| 1264 | 396975 | Tornado #20 | 2009 | 8011 | | |
| 1265 | 396976 | Tornado #21 | 2009 | 8012 | | |
| 1266 | 396977 | Tornado #22 | 2009 | 8013 | | |
| 1267 | 396978 | Tornado #23 | 2009 | 8014 | | |
| 1268 | 396979 | Tornado #24 | 2009 | 8015 | | |
| 1269 | 396980 | Tornado #25 | 2009 | 8016 | | |
| 1270 | 396981 | Tornado #26 | 2009 | 8017 | | |
| 1271 | 396982 | Tornado #27 | 2009 | 69298 | | |
| 1272 | 396983 | Tornado #28 | 2009 | 69299 | | |
| 1273 | 396984 | Tornado #29 | 2009 | 8018 | | |
| 1274 | 396985 | Tornado #30 | 2009 | 8019 | | |
| 1275 | 396986 | Tornado #31 | 2009 | 8020 | | |

RECEIVED
 BLM AZ STATE OFFICE
 PHOENIX, ARIZONA
 JAN 2 2010
 JAN 16 2010

EXHIBIT A

Unpatented Lode Claims and Mill Site Claims: Gila County and Pinal County, Arizona

| | AMC SERIAL No. | CLAIM NAME | BOOK/ DOCKET | PAGE | AMENDED REAMENDED | |
|------|-------------------|-------------|-----------------|-------|----------------------|------|
| | | | | | BK/DOC | PAGE |
| 1276 | 396987 | Tornado #32 | 2009 | 8021 | | |
| 1277 | 396988 | Tornado #33 | 2009 | 8022 | | |
| 1278 | 396989 | Tornado #34 | 2009 | 8023 | | |
| 1279 | 396990 | Tornado #35 | 2009 | 8024 | | |
| 1280 | 396991 | Tornado #36 | 2009 | 8025 | | |
| 1281 | 396992 | Tornado #37 | 2009 | 69300 | | |
| 1282 | 396993 | Tornado #38 | 2009 | 69301 | | |
| 1283 | 396994 | Tornado #39 | 2009 | 69302 | | |
| 1284 | 396995 | Tornado #40 | 2009 | 69303 | | |
| 1285 | 396996 | Tornado #41 | 2009 | 69304 | | |
| 1286 | 396997 | Tornado #42 | 2009 | 69305 | | |
| 1287 | 396998 | Tornado #43 | 2009 | 69306 | | |
| 1288 | 396999 | Tornado #44 | 2009 | 69307 | | |
| 1289 | 397000 | Tornado #45 | 2009 | 69308 | | |
| 1290 | 397001 | Tornado #46 | 2009 | 69309 | | |
| 1291 | 397002 | Tornado #47 | 2009 | 8026 | | |
| 1292 | 397003 | Tornado #48 | 2009 | 8027 | | |
| 1293 | 397004 | Tornado #49 | 2009 | 8028 | | |
| 1294 | 397005 | Tornado #50 | 2009 | 8029 | | |
| 1295 | 397006 | Tornado #51 | 2009 | 8030 | | |
| 1296 | 397007 | Tornado #52 | 2009 | 8031 | | |
| 1297 | 397008 | Tornado #53 | 2009 | 8032 | | |
| 1298 | 397009 | Tornado #54 | 2009 | 8033 | | |
| 1299 | 397010 | Tornado #55 | 2009 | 8034 | | |
| 1300 | 397011 | Tornado #56 | 2009 | 8035 | | |
| 1301 | 397012 | Tornado #57 | 2009 | 8036 | | |
| 1302 | 397013 | Tornado #58 | 2009 | 8037 | | |
| 1303 | 397014 | Tornado #59 | 2009 | 8038 | | |
| 1304 | 397015 | Tornado #60 | 2009 | 8039 | | |
| 1305 | 397016 | Tornado #61 | 2009 | 8040 | | |
| 1306 | 397017 | Tornado #62 | 2009 | 8041 | | |
| 1307 | 397018 | Tornado #63 | 2009 | 8042 | | |
| 1308 | 397019 | Tornado #64 | 2009 | 8043 | | |
| 1309 | 397020 | Tornado #65 | 2009 | 8044 | | |
| 1310 | 397021 | Tornado #66 | 2009 | 8045 | | |
| 1311 | 397022 | Tornado #67 | 2009 | 8046 | | |
| 1312 | 397023 | Tornado #68 | 2009 | 8047 | | |
| 1313 | 397024 | Tornado #69 | 2009 | 8048 | | |
| 1314 | 397025 | Tornado #70 | 2009 | 8049 | | |
| 1315 | 397026 | Tornado #71 | 2009 | 8050 | | |
| 1316 | 397027 | Tornado #72 | 2009 | 8051 | | |
| 1317 | 397028 | Tornado #73 | 2009 | 8052 | | |
| 1318 | 397029 | Tornado #74 | 2009 | 8053 | | |
| 1319 | 397030 | Tornado #75 | 2009 | 8054 | | |

RECEIVED
 BLM AZ STATE OFFICE
 PHOENIX, ARIZONA
 2012 JUL 16 P 12:15
 PHOENIX, ARIZONA
 JUL 16 2 11 PM '12

EXHIBIT A

Unpatented Lode Claims and Mill Site Claims: Gila County and Pinal County, Arizona

| | AMC SERIAL No. | CLAIM NAME | BOOK/DOCKET | PAGE | AMENDED REAMENDED | |
|------|----------------|--------------|-------------|--------|-------------------|------|
| | | | | | BK/DOC | PAGE |
| 1320 | 397031 | Tornado #76 | 2009 | 8055 | | |
| 1321 | 397032 | Tornado #77 | 2009 | 8056 | | |
| 1322 | 397033 | Tornado #78 | 2009 | 8057 | | |
| 1323 | 397034 | Tornado #79 | 2009 | 8058 | | |
| 1324 | 397035 | Tornado #80 | 2009 | 8059 | | |
| 1325 | 397036 | Tornado #81 | 2009 | 8060 | | |
| 1326 | 397037 | Tornado #82 | 2009 | 8061 | | |
| 1327 | 397038 | Tornado #83 | 2009 | 8062 | | |
| 1328 | 397039 | Tornado #84 | 2009 | 8063 | | |
| 1329 | 397040 | Tornado #85 | 2009 | 8064 | | |
| 1330 | 397041 | Tornado #86 | 2009 | 8065 | | |
| 1331 | 397042 | Tornado #87 | 2009 | 8066 | | |
| 1332 | 397043 | Tornado #88 | 2009 | 8067 | | |
| 1333 | 397044 | Tornado #89 | 2009 | 8068 | | |
| 1334 | 397045 | Tornado #90 | 2009 | 8069 | | |
| 1335 | 397046 | Tornado #91 | 2009 | 8070 | | |
| 1336 | 397047 | Tornado #92 | 2009 | 8071 | | |
| 1337 | 397048 | Tornado #93 | 2009 | 8072 | | |
| 1338 | 397049 | Tornado #94 | 2009 | 8073 | | |
| 1339 | 397050 | Tornado #95 | 2009 | 8074 | | |
| 1340 | 397051 | Tornado #96 | 2009 | 8075 | | |
| 1341 | 397052 | Tornado #97 | 2009 | 8076 | | |
| 1342 | 397053 | Tornado #98 | 2009 | 8077 | | |
| 1343 | 397054 | Tornado #99 | 2009 | 8078 | | |
| 1344 | 397055 | Tornado #100 | 2009 | 8079 | | |
| 1345 | 397056 | Tornado #101 | 2009 | 8080 | | |
| 1346 | 397057 | Tornado #102 | 2009 | 8081 | | |
| 1347 | 397058 | Tornado #103 | 2009 | 8082 | | |
| 1348 | 397059 | Tornado #104 | 2009 | 8083 | | |
| 1349 | 397060 | Tornado #105 | 2009 | 8084 | | |
| 1350 | 397061 | Tornado #106 | 2009 | 8085 | | |
| 1351 | 397062 | Tornado #107 | 2009 | 8086 | | |
| 1352 | 397063 | Tornado #108 | 2009 | 8087 | | |
| 1353 | 397064 | Tornado #109 | 2009 | 8088 | | |
| 1354 | 397065 | Tornado #110 | 2009 | 8089 | | |
| 1355 | 397066 | Tornado #111 | 2009 | 8090 | | |
| 1356 | 397067 | Tornado #112 | 2009 | 8091 | | |
| 1357 | 397068 | Tornado #113 | 2009 | 8092 | | |
| 1358 | 397069 | Tornado #114 | 2009 | 8093 | | |
| 1359 | 397070 | Tornado #115 | 2009 | 8094 | | |
| 1360 | 397071 | Tornado #116 | 2009 | 8095 | | |
| 1361 | 397072 | Tornado #117 | 2009 | 8096 | | |
| 1362 | 397073 | Tornado #118 | 2009 | 8097 | | |
| 1363 | 397924 | ZELL 1 | 2009 | 110014 | | |

RECEIVED
 BLM AZ STATE OFFICE
 PHOENIX, ARIZONA
 2012 JUL 16 P 12:15
 2013 MAR 13 A 2:10
 PHOENIX, ARIZONA

EXHIBIT A

Unpatented Lode Claims and Mill Site Claims: Gila County and Pinal County, Arizona

| | AMC SERIAL No. | CLAIM NAME | BOOK/ DOCKET | PAGE | AMENDED REAMENDED | |
|------|-------------------|------------|-----------------|--------|----------------------|------|
| | | | | | BK/DOC | PAGE |
| 1364 | 397925 | ZELL 2 | 2009 | 110015 | | |
| 1365 | 397926 | ZELL 3 | 2009 | 110016 | | |
| 1366 | 397927 | ZELL 4 | 2009 | 110017 | | |
| 1367 | 397928 | ZELL 5 | 2009 | 110018 | | |
| 1368 | 397929 | ZELL 6 | 2009 | 110019 | | |
| 1369 | 397930 | ZELL 7 | 2009 | 110020 | | |
| 1370 | 397931 | ZELL 8 | 2009 | 110021 | | |
| 1371 | 397932 | ZELL 9 | 2009 | 110022 | | |
| 1372 | 397933 | ZELL 10 | 2009 | 110023 | | |
| 1373 | 397934 | ZELL 11 | 2009 | 110024 | | |
| 1374 | 397935 | ZELL 12 | 2009 | 110025 | | |
| 1375 | 397936 | ZELL 13 | 2009 | 110026 | | |
| 1376 | 397937 | ZELL 14 | 2009 | 110027 | | |
| 1377 | 397938 | ZELL 15 | 2009 | 110028 | | |
| 1378 | 397939 | ZELL 16 | 2009 | 110029 | | |
| 1379 | 397940 | ZELL 17 | 2009 | 110030 | | |
| 1380 | 397941 | ZELL 18 | 2009 | 110031 | | |
| 1381 | 397942 | ZELL 19 | 2009 | 110032 | | |
| 1382 | 397943 | ZELL 20 | 2009 | 110033 | | |
| 1383 | 397944 | ZELL 21 | 2009 | 110034 | | |
| 1384 | 397945 | ZELL 22 | 2009 | 110035 | | |
| 1385 | 397946 | ZELL 23 | 2009 | 110036 | | |
| 1386 | 397947 | ZELL 24 | 2009 | 110037 | | |
| 1387 | 397948 | ZELL 25 | 2009 | 110038 | | |
| 1388 | 397949 | ZELL 26 | 2009 | 110039 | | |
| 1389 | 397950 | ZELL 27 | 2009 | 110040 | | |
| 1390 | 397951 | ZELL 28 | 2009 | 110041 | | |
| 1391 | 397952 | ZELL 29 | 2009 | 110042 | | |
| 1392 | 397953 | ZELL 30 | 2009 | 110043 | | |
| 1393 | 397954 | ZELL 31 | 2009 | 110044 | | |
| 1394 | 397955 | ZELL 32 | 2009 | 110045 | | |
| 1395 | 397956 | ZELL 33 | 2009 | 110046 | | |
| 1396 | 397957 | ZELL 34 | 2009 | 110047 | | |
| 1397 | 397958 | ZELL 35 | 2009 | 110048 | | |
| 1398 | 397959 | ZELL 36 | 2009 | 110049 | | |
| 1399 | 397971 | RIPSEY 1 | 2009 | 110177 | | |
| 1400 | 397972 | RIPSEY 2 | 2009 | 110178 | | |
| 1401 | 397973 | RIPSEY 3 | 2009 | 110179 | | |
| 1402 | 397974 | RIPSEY 4 | 2009 | 110180 | | |
| 1403 | 397975 | RIPSEY 5 | 2009 | 110181 | | |
| 1404 | 397976 | RIPSEY 6 | 2009 | 110182 | | |
| 1405 | 397977 | RIPSEY 7 | 2009 | 110183 | | |
| 1406 | 397978 | RIPSEY 8 | 2009 | 110184 | | |
| 1407 | 397979 | RIPSEY 9 | 2009 | 110185 | | |

RECEIVED
 PHOENIX, ARIZONA
 2009 JUL 3 A 9:19
 RECEIVED
 BLM AZ STATE OFFICE
 2012 JUL 6 P 12:15
 PHOENIX, ARIZONA

EXHIBIT A

Unpatented Lode Claims and Mill Site Claims:
Gila County and Pinal County, Arizona

| | AMC SERIAL No. | CLAIM NAME | BOOK/ DOCKET | PAGE | AMENDED REAMENDED | |
|------|-------------------|------------|-----------------|--------|----------------------|------|
| | | | | | BK/DOC | PAGE |
| 1408 | 397980 | RIPSEY 10 | 2009 | 110186 | | |
| 1409 | 397981 | RIPSEY 11 | 2009 | 110187 | | |
| 1410 | 397982 | RIPSEY 12 | 2009 | 110188 | | |
| 1411 | 397983 | RIPSEY 13 | 2009 | 110189 | | |
| 1412 | 397984 | RIPSEY 14 | 2009 | 110190 | | |
| 1413 | 397985 | RIPSEY 15 | 2009 | 110191 | | |
| 1414 | 397986 | RIPSEY 16 | 2009 | 110192 | | |
| 1415 | 397987 | RIPSEY 17 | 2009 | 110193 | | |
| 1416 | 397988 | RIPSEY 18 | 2009 | 110194 | | |
| 1417 | 397989 | RIPSEY 19 | 2009 | 110195 | | |
| 1418 | 397990 | RIPSEY 20 | 2009 | 110196 | | |
| 1419 | 397991 | RIPSEY 21 | 2009 | 110197 | | |
| 1420 | 397992 | RIPSEY 22 | 2009 | 110198 | | |
| 1421 | 397993 | RIPSEY 23 | 2009 | 110199 | | |
| 1422 | 397994 | RIPSEY 24 | 2009 | 110200 | | |
| 1423 | 397995 | RIPSEY 25 | 2009 | 110201 | | |
| 1424 | 397996 | RIPSEY 26 | 2009 | 110202 | | |
| 1425 | 397997 | RIPSEY 27 | 2009 | 110203 | | |
| 1426 | 397998 | RIPSEY 28 | 2009 | 110204 | | |
| 1427 | 397999 | RIPSEY 29 | 2009 | 110205 | | |
| 1428 | 398000 | RIPSEY 30 | 2009 | 110206 | | |
| 1429 | 398001 | RIPSEY 31 | 2009 | 110207 | | |
| 1430 | 398002 | RIPSEY 32 | 2009 | 110208 | | |
| 1431 | 398003 | RIPSEY 33 | 2009 | 110209 | | |
| 1432 | 398004 | RIPSEY 34 | 2009 | 110210 | | |
| 1433 | 398005 | RIPSEY 35 | 2009 | 110211 | | |
| 1434 | 398006 | RIPSEY 36 | 2009 | 110212 | | |
| 1435 | 398007 | ELDER 1 | 2009 | 110140 | | |
| 1436 | 398008 | ELDER 2 | 2009 | 110141 | | |
| 1437 | 398009 | ELDER 3 | 2009 | 110142 | | |
| 1438 | 398010 | ELDER 4 | 2009 | 110143 | | |
| 1439 | 398011 | ELDER 5 | 2009 | 110144 | | |
| 1440 | 398012 | ELDER 6 | 2009 | 110145 | | |
| 1441 | 398013 | ELDER 7 | 2009 | 110146 | | |
| 1442 | 398014 | ELDER 8 | 2009 | 110147 | | |
| 1443 | 398015 | ELDER 9 | 2009 | 110148 | | |
| 1444 | 398016 | ELDER 10 | 2009 | 110149 | | |
| 1445 | 398017 | ELDER 11 | 2009 | 110150 | | |
| 1446 | 398018 | ELDER 12 | 2009 | 110151 | | |
| 1447 | 398019 | ELDER 13 | 2009 | 110152 | | |
| 1448 | 398020 | ELDER 14 | 2009 | 110153 | | |
| 1449 | 398021 | ELDER 15 | 2009 | 110154 | | |
| 1450 | 398022 | ELDER 16 | 2009 | 110155 | | |
| 1451 | 398023 | ELDER 17 | 2009 | 110156 | | |

PHOENIX, ARIZONA
 2012 JUN 28 A 2 19
 RECEIVED
 BLM AZ STATE OFFICE

PHOENIX, ARIZONA
 2012 JUL 16 P 12 15
 RECEIVED
 BLM AZ STATE OFFICE

EXHIBIT A

Unpatented Lode Claims and Mill Site Claims: Gila County and Pinal County, Arizona

| | AMC SERIAL No. | CLAIM NAME | BOOK/ DOCKET | PAGE | AMENDED REAMENDED | |
|------|-------------------|------------|-----------------|--------|----------------------|------|
| | | | | | BK/DOC | PAGE |
| 1452 | 398024 | ELDER 18 | 2009 | 110157 | | |
| 1453 | 398025 | ELDER 19 | 2009 | 110158 | | |
| 1454 | 398026 | ELDER 20 | 2009 | 110159 | | |
| 1455 | 398027 | ELDER 21 | 2009 | 110160 | | |
| 1456 | 398028 | ELDER 22 | 2009 | 110161 | | |
| 1457 | 398029 | ELDER 23 | 2009 | 110162 | | |
| 1458 | 398030 | ELDER 24 | 2009 | 110163 | | |
| 1459 | 398031 | ELDER 25 | 2009 | 110164 | | |
| 1460 | 398032 | ELDER 26 | 2009 | 110165 | | |
| 1461 | 398033 | ELDER 27 | 2009 | 110166 | | |
| 1462 | 398034 | ELDER 28 | 2009 | 110167 | | |
| 1463 | 398035 | ELDER 29 | 2009 | 110168 | | |
| 1464 | 398036 | ELDER 30 | 2009 | 110169 | | |
| 1465 | 398037 | ELDER 31 | 2009 | 110170 | | |
| 1466 | 398038 | ELDER 32 | 2009 | 110171 | | |
| 1467 | 398039 | ELDER 33 | 2009 | 110172 | | |
| 1468 | 398040 | ELDER 34 | 2009 | 110173 | | |
| 1469 | 398041 | ELDER 35 | 2009 | 110174 | | |
| 1470 | 398042 | ELDER 36 | 2009 | 110175 | | |
| 1471 | 398043 | WOOLEY 1 | 2009 | 110113 | | |
| 1472 | 398044 | WOOLEY 2 | 2009 | 110114 | | |
| 1473 | 398045 | WOOLEY 3 | 2009 | 110115 | | |
| 1474 | 398046 | WOOLEY 4 | 2009 | 110116 | | |
| 1475 | 398047 | WOOLEY 5 | 2009 | 110117 | | |
| 1476 | 398048 | WOOLEY 6 | 2009 | 110118 | | |
| 1477 | 398049 | WOOLEY 7 | 2009 | 110119 | | |
| 1478 | 398050 | WOOLEY 8 | 2009 | 110120 | | |
| 1479 | 398051 | WOOLEY 9 | 2009 | 110121 | | |
| 1480 | 398052 | WOOLEY 10 | 2009 | 110122 | | |
| 1481 | 398053 | WOOLEY 11 | 2009 | 110123 | | |
| 1482 | 398054 | WOOLEY 12 | 2009 | 110124 | | |
| 1483 | 398055 | WOOLEY 13 | 2009 | 110125 | | |
| 1484 | 398056 | WOOLEY 14 | 2009 | 110126 | | |
| 1485 | 398057 | WOOLEY 15 | 2009 | 110127 | | |
| 1486 | 398058 | WOOLEY 16 | 2009 | 110128 | | |
| 1487 | 398059 | WOOLEY 17 | 2009 | 110129 | | |
| 1488 | 398060 | WOOLEY 18 | 2009 | 110130 | | |
| 1489 | 398061 | WOOLEY 19 | 2009 | 110131 | | |
| 1490 | 398062 | WOOLEY 20 | 2009 | 110132 | | |
| 1491 | 398063 | WOOLEY 21 | 2009 | 110133 | | |
| 1492 | 398064 | WOOLEY 22 | 2009 | 110134 | | |
| 1493 | 398065 | WOOLEY 23 | 2009 | 110135 | | |
| 1494 | 398066 | WOOLEY 24 | 2009 | 110136 | | |
| 1495 | 398067 | WOOLEY 25 | 2009 | 110137 | | |

RECEIVED
 JUL 16 2 19
 PHOENIX ARIZONA
 ELN AZ STATE OFFICE

EXHIBIT A

Unpatented Lode Claims and Mill Site Claims: Gila County and Pinal County, Arizona

| | AMC SERIAL No. | CLAIM NAME | BOOK/ DOCKET | PAGE | AMENDED REAMENDED | |
|------|-------------------|------------|-----------------|--------|----------------------|------|
| | | | | | BK/DOC | PAGE |
| 1496 | 398068 | WOOLEY 26 | 2009 | 110138 | | |
| 1497 | 398069 | WOOLEY 27 | 2009 | 110139 | | |
| 1498 | 398070 | PEG LEG 1 | 2009 | 110077 | | |
| 1499 | 398071 | PEG LEG 2 | 2009 | 110078 | | |
| 1500 | 398072 | PEG LEG 3 | 2009 | 110079 | | |
| 1501 | 398073 | PEG LEG 4 | 2009 | 110080 | | |
| 1502 | 398074 | PEG LEG 5 | 2009 | 110081 | | |
| 1503 | 398075 | PEG LEG 6 | 2009 | 110082 | | |
| 1504 | 398076 | PEG LEG 7 | 2009 | 110083 | | |
| 1505 | 398077 | PEG LEG 8 | 2009 | 110084 | | |
| 1506 | 398078 | PEG LEG 9 | 2009 | 110085 | | |
| 1507 | 398079 | PEG LEG 10 | 2009 | 110086 | | |
| 1508 | 398080 | PEG LEG 11 | 2009 | 110087 | | |
| 1509 | 398081 | PEG LEG 12 | 2009 | 110088 | | |
| 1510 | 398082 | PEG LEG 13 | 2009 | 110089 | | |
| 1511 | 398083 | PEG LEG 14 | 2009 | 110090 | | |
| 1512 | 398084 | PEG LEG 15 | 2009 | 110091 | | |
| 1513 | 398085 | PEG LEG 16 | 2009 | 110092 | | |
| 1514 | 398086 | PEG LEG 17 | 2009 | 110093 | | |
| 1515 | 398087 | PEG LEG 18 | 2009 | 110094 | | |
| 1516 | 398088 | PEG LEG 19 | 2009 | 110095 | | |
| 1517 | 398089 | PEG LEG 20 | 2009 | 110096 | | |
| 1518 | 398090 | PEG LEG 21 | 2009 | 110097 | | |
| 1519 | 398091 | PEG LEG 22 | 2009 | 110098 | | |
| 1520 | 398092 | PEG LEG 23 | 2009 | 110099 | | |
| 1521 | 398093 | PEG LEG 24 | 2009 | 110100 | | |
| 1522 | 398094 | PEG LEG 25 | 2009 | 110101 | | |
| 1523 | 398095 | PEG LEG 26 | 2009 | 110102 | | |
| 1524 | 398096 | PEG LEG 27 | 2009 | 110103 | | |
| 1525 | 398097 | PEG LEG 28 | 2009 | 110104 | | |
| 1526 | 398098 | PEG LEG 29 | 2009 | 110105 | | |
| 1527 | 398099 | PEG LEG 30 | 2009 | 110106 | | |
| 1528 | 398100 | PEG LEG 31 | 2009 | 110107 | | |
| 1529 | 398101 | PEG LEG 32 | 2009 | 110108 | | |
| 1530 | 398102 | PEG LEG 33 | 2009 | 110109 | | |
| 1531 | 398103 | PEG LEG 34 | 2009 | 110110 | | |
| 1532 | 398104 | PEG LEG 35 | 2009 | 110111 | | |
| 1533 | 398105 | PEG LEG 36 | 2009 | 110112 | | |
| 1534 | 398106 | GILA 1 | 2009 | 110050 | | |
| 1535 | 398107 | GILA 2 | 2009 | 110051 | | |
| 1536 | 398108 | GILA 3 | 2009 | 110052 | | |
| 1537 | 398109 | GILA 4 | 2009 | 110053 | | |
| 1538 | 398110 | GILA 5 | 2009 | 110054 | | |
| 1539 | 398111 | GILA 6 | 2009 | 110055 | | |

PHOENIX ARIZONA
 JUL 16 2 19
 RECEIVED
 BLN AZ STATE OFFICE

PHOENIX ARIZONA
 2012 JUL 16 P 12 15
 RECEIVED
 BLN AZ STATE OFFICE

EXHIBIT A

Unpatented Lode Claims and Mill Site Claims: Gila County and Pinal County, Arizona

| | AMC SERIAL No. | CLAIM NAME | BOOK/ DOCKET | PAGE | AMENDED REAMENDED | |
|------|-------------------|------------|-----------------|--------|--|---------------------------------|
| | | | | | BK/DOC | PAGE |
| 1540 | 398112 | GILA 7 | 2009 | 110056 | | |
| 1541 | 398113 | GILA 8 | 2009 | 110057 | | |
| 1542 | 398114 | GILA 9 | 2009 | 110058 | | |
| 1543 | 398115 | GILA 10 | 2009 | 110059 | | |
| 1544 | 398116 | GILA 11 | 2009 | 110060 | | |
| 1545 | 398117 | GILA 12 | 2009 | 110061 | | |
| 1546 | 398118 | GILA 13 | 2009 | 110062 | | |
| 1547 | 398119 | GILA 14 | 2009 | 110063 | | |
| 1548 | 398120 | GILA 15 | 2009 | 110064 | | |
| 1549 | 398121 | GILA 16 | 2009 | 110065 | | |
| 1550 | 398122 | GILA 17 | 2009 | 110066 | | |
| 1551 | 398123 | GILA 18 | 2009 | 110067 | | |
| 1552 | 398124 | GILA 19 | 2009 | 110068 | | |
| 1553 | 398125 | GILA 20 | 2009 | 110069 | | |
| 1554 | 398126 | GILA 21 | 2009 | 110070 | | |
| 1555 | 398127 | GILA 22 | 2009 | 110071 | | |
| 1556 | 398128 | GILA 23 | 2009 | 110072 | | |
| 1557 | 398129 | GILA 24 | 2009 | 110073 | | |
| 1558 | 398130 | GILA 25 | 2009 | 110074 | | |
| 1559 | 398131 | GILA 26 | 2009 | 110075 | | |
| 1560 | 398132 | GILA 27 | 2009 | 110076 | | |
| 1561 | 399168 | HILL 4 | 2010 | 11549 | PHOENIX, ARIZONA 2010 JAN 2 A 9:10 | RECEIVED BLM AZ STATE OFFICE |
| 1562 | 399169 | HILL 5 | 2010 | 11550 | | |
| 1563 | 399170 | HILL 6 | 2010 | 11551 | | |
| 1564 | 399171 | HILL 7 | 2010 | 11552 | | |
| 1565 | 399172 | HILL 8 | 2010 | 11553 | | |
| 1566 | 399173 | HILL 9 | 2010 | 11554 | | |
| 1567 | 399174 | HILL 10 | 2010 | 11555 | | |
| 1568 | 399175 | HILL 11 | 2010 | 11556 | | |
| 1569 | 399176 | HILL 12 | 2010 | 11557 | | |
| 1570 | 399177 | HILL 13 | 2010 | 11558 | | |
| 1571 | 399178 | HILL 14 | 2010 | 11559 | PHOENIX, ARIZONA 2012 JUL 6 P 12:15 | RECEIVED BLM AZ STATE OFFICE |
| 1572 | 399179 | HILL 15 | 2010 | 11560 | | |
| 1573 | 399180 | HILL 16 | 2010 | 11561 | | |
| 1574 | 399181 | HILL 17 | 2010 | 11562 | | |
| 1575 | 399182 | HILL 18 | 2010 | 11563 | | |
| 1576 | 399183 | HILL 19 | 2010 | 11564 | | |
| 1577 | 399184 | HILL 20 | 2010 | 11565 | | |
| 1578 | 399185 | HILL 21 | 2010 | 11566 | | |
| 1579 | 399186 | HILL 22 | 2010 | 11567 | | |
| 1580 | 399187 | HILL 23 | 2010 | 11568 | | |
| 1581 | 399188 | HILL 24 | 2010 | 11569 | | |
| 1582 | 399189 | HILL 25 | 2010 | 11570 | | |
| 1583 | 399190 | HILL 26 | 2010 | 11571 | | |

EXHIBIT A

Unpatented Lode Claims and Mill Site Claims: Gila County and Pinal County, Arizona

| | AMC SERIAL No. | CLAIM NAME | BOOK/ DOCKET | PAGE | AMENDED REAMENDED | |
|------|-------------------|------------|-----------------|-------|----------------------|------|
| | | | | | BK/DOC | PAGE |
| 1584 | 399191 | HILL 27 | 2010 | 11572 | | |
| 1585 | 399192 | HILL 28 | 2010 | 11573 | | |
| 1586 | 399193 | HILL 29 | 2010 | 11574 | | |
| 1587 | 399194 | HILL 30 | 2010 | 11575 | | |
| 1588 | 399195 | HILL 31 | 2010 | 11576 | | |
| 1589 | 399196 | HILL 32 | 2010 | 11577 | | |
| 1590 | 399197 | HILL 33 | 2010 | 11578 | | |
| 1591 | 399198 | SPRING 1 | 2010 | 11579 | | |
| 1592 | 399199 | SPRING 2 | 2010 | 11580 | | |
| 1593 | 399200 | SPRING 3 | 2010 | 11581 | | |
| 1594 | 399201 | SPRING 4 | 2010 | 11582 | | |
| 1595 | 399202 | SPRING 5 | 2010 | 11583 | | |
| 1596 | 399203 | SPRING 6 | 2010 | 11584 | | |
| 1597 | 399204 | SPRING 7 | 2010 | 11585 | | |
| 1598 | 399205 | SPRING 8 | 2010 | 11586 | | |
| 1599 | 399206 | SPRING 9 | 2010 | 11587 | | |
| 1600 | 399207 | SPRING 10 | 2010 | 11588 | | |
| 1601 | 399208 | SPRING 11 | 2010 | 11589 | | |
| 1602 | 399209 | SPRING 12 | 2010 | 11590 | | |
| 1603 | 399210 | SPRING 13 | 2010 | 11591 | | |
| 1604 | 399211 | SPRING 14 | 2010 | 11592 | | |
| 1605 | 399212 | SPRING 15 | 2010 | 11593 | | |
| 1606 | 401968 | SCOTT #1 | 2010 | 77252 | | |
| 1607 | 401969 | SCOTT #2 | 2010 | 77253 | | |
| 1608 | 401970 | SCOTT #3 | 2010 | 77254 | | |
| 1609 | 401971 | SCOTT #4 | 2010 | 77255 | | |
| 1610 | 401972 | SCOTT #5 | 2010 | 77256 | | |
| 1611 | 401973 | SCOTT #6 | 2010 | 77257 | | |
| 1612 | 401974 | SCOTT #7 | 2010 | 77258 | | |
| 1613 | 401975 | SCOTT #8 | 2010 | 77259 | | |
| 1614 | 401976 | SCOTT #9 | 2010 | 77260 | | |
| 1615 | 401977 | SCOTT #10 | 2010 | 77261 | | |
| 1616 | 401978 | SCOTT #11 | 2010 | 77262 | | |
| 1617 | 401979 | SCOTT #12 | 2010 | 77263 | | |
| 1618 | 401980 | SCOTT #13 | 2010 | 77264 | | |
| 1619 | 401981 | SCOTT #14 | 2010 | 77265 | | |
| 1620 | 401982 | SCOTT #15 | 2010 | 77266 | | |
| 1621 | 401983 | SCOTT #16 | 2010 | 77267 | | |
| 1622 | 401984 | SCOTT #17 | 2010 | 77268 | | |
| 1623 | 401985 | SCOTT #18 | 2010 | 77269 | | |
| 1624 | 401986 | SCOTT #19 | 2010 | 77270 | | |
| 1625 | 401987 | SCOTT #20 | 2010 | 77271 | | |
| 1626 | 401988 | SCOTT #21 | 2010 | 77272 | | |
| 1627 | 401989 | SCOTT #22 | 2010 | 77273 | | |

RECEIVED
 BLN AZ STATE OFFICE
 2018 JUN 5 A 2 19
 PHOENIX, ARIZONA

RECEIVED
 BLN AZ STATE OFFICE
 2018 JUN 16 P 12 15
 PHOENIX, ARIZONA

EXHIBIT A

Unpatented Lode Claims and Mill Site Claims: Gila County and Pinal County, Arizona

| | AMC SERIAL No. | CLAIM NAME | BOOK/ DOCKET | PAGE | AMENDED REAMENDED | |
|------|-------------------|---------------------|-----------------|-------|----------------------|-------|
| | | | | | BK/DOC | PAGE |
| 1628 | 401990 | HALEY #23 | 2010 | 77274 | | |
| 1629 | 401991 | HALEY #24 | 2010 | 77275 | | |
| 1630 | 401992 | HALEY #25 | 2010 | 77276 | | |
| 1631 | 401993 | HALEY #26 | 2010 | 77277 | | |
| 1632 | 401994 | HALEY #27 | 2010 | 77278 | | |
| 1633 | 401995 | HALEY #28 | 2010 | 77279 | | |
| 1634 | 401996 | HALEY #29 | 2010 | 77280 | | |
| 1635 | 401997 | HALEY #30 | 2010 | 77281 | | |
| 1636 | 401998 | HALEY #31 | 2010 | 77282 | | |
| 1637 | 401999 | HALEY #32 | 2010 | 77283 | | |
| 1638 | 402000 | CHILITO #43/Amended | 2010 | 9029 | 2010 | 11449 |
| 1639 | 402001 | CHILITO #42/Amended | 2010 | 9030 | 2010 | 11450 |
| 1640 | 407395 | WALNUT 1 | 2011 | 38471 | | |
| 1641 | 407396 | WALNUT 2 | 2011 | 38472 | | |
| 1642 | 407397 | WALNUT 3 | 2011 | 38473 | | |
| 1643 | 407398 | WALNUT 4 | 2011 | 38474 | | |
| 1644 | 407399 | WALNUT 5 | 2011 | 38475 | | |
| 1645 | 407400 | WALNUT 6 | 2011 | 38476 | | |
| 1646 | 407401 | WALNUT 7 | 2011 | 38477 | | |
| 1647 | 407402 | WALNUT 8 | 2011 | 38478 | | |
| 1648 | 407403 | WALNUT 9 | 2011 | 38479 | | |
| 1649 | 407404 | WALNUT 10 | 2011 | 38480 | | |
| 1650 | 407405 | WALNUT 11 | 2011 | 38481 | | |
| 1651 | 407406 | WALNUT 12 | 2011 | 38482 | | |
| 1652 | 407407 | WALNUT 13 | 2011 | 38483 | | |
| 1653 | 407408 | WALNUT 14 | 2011 | 38484 | | |
| 1654 | 407409 | WALNUT 15 | 2011 | 38485 | | |
| 1655 | 407410 | WALNUT 16 | 2011 | 38486 | | |
| 1656 | 407411 | WALNUT 17 | 2011 | 38487 | | |
| 1657 | 407412 | WALNUT 18 | 2011 | 38488 | | |
| 1658 | 407413 | WALNUT 19 | 2011 | 38489 | | |
| 1659 | 407414 | WALNUT 20 | 2011 | 38490 | | |
| 1660 | 407415 | WALNUT 21 | 2011 | 38491 | | |
| 1661 | 407416 | WALNUT 22 | 2011 | 38492 | | |
| 1662 | 407417 | WALNUT 23 | 2011 | 38493 | | |
| 1663 | 407418 | WALNUT 24 | 2011 | 38494 | | |
| 1664 | 407419 | WALNUT 25 | 2011 | 38495 | | |
| 1665 | 407420 | WALNUT 26 | 2011 | 38496 | | |
| 1666 | 407421 | WALNUT 27 | 2011 | 38497 | | |
| 1667 | 407422 | WALNUT 28 | 2011 | 38498 | | |
| 1668 | 407423 | WALNUT 29 | 2011 | 38499 | | |
| 1669 | 407424 | WALNUT 30 | 2011 | 38500 | | |
| 1670 | 407425 | WALNUT 31 | 2011 | 38501 | | |
| 1671 | 407426 | WALNUT 32 | 2011 | 38502 | | |

RECEIVED
 BLM AZ STATE OFFICE
 PHOENIX, ARIZONA
 2012 JUL 18 P 12:15
 2011 JUN 2 A 2:19

EXHIBIT A

Unpatented Lode Claims and Mill Site Claims: Gila County and Pinal County, Arizona

| | AMC SERIAL No. | CLAIM NAME | BOOK/ DOCKET | PAGE | AMENDED REAMENDED | |
|------|-------------------|------------|-----------------|-------|----------------------|------|
| | | | | | BK/DOC | PAGE |
| 1672 | 407427 | WALNUT 33 | 2011 | 38503 | | |
| 1673 | 407428 | WALNUT 34 | 2011 | 38504 | | |
| 1674 | 407429 | WALNUT 35 | 2011 | 38505 | | |
| 1675 | 407430 | WALNUT 36 | 2011 | 38506 | | |
| 1676 | 407431 | WALNUT 37 | 2011 | 38507 | | |
| 1677 | 407432 | WALNUT 38 | 2011 | 38508 | | |
| 1678 | 407433 | WALNUT 39 | 2011 | 38509 | | |
| 1679 | 407434 | WALNUT 40 | 2011 | 38510 | | |
| 1680 | 407435 | WALNUT 41 | 2011 | 38511 | | |
| 1681 | 407436 | WALNUT 42 | 2011 | 38512 | | |
| 1682 | 407437 | WALNUT 43 | 2011 | 38513 | | |
| 1683 | 407438 | WALNUT 44 | 2011 | 38514 | | |
| 1684 | 407439 | WALNUT 45 | 2011 | 38515 | | |
| 1685 | 407440 | WALNUT 46 | 2011 | 38516 | | |
| 1686 | 407441 | PROSPER 1 | 2011 | 38517 | | |
| 1687 | 407442 | PROSPER 2 | 2011 | 38518 | | |
| 1688 | 407443 | PROSPER 3 | 2011 | 38519 | | |
| 1689 | 407444 | PROSPER 4 | 2011 | 38520 | | |
| 1690 | 407445 | PROSPER 5 | 2011 | 38521 | | |
| 1691 | 407446 | PROSPER 6 | 2011 | 38522 | | |
| 1692 | 407447 | PROSPER 7 | 2011 | 38523 | | |
| 1693 | 407448 | PROSPER 8 | 2011 | 38524 | | |
| 1694 | 407449 | PROSPER 9 | 2011 | 38525 | | |
| 1695 | 407450 | PROSPER 10 | 2011 | 38526 | | |
| 1696 | 407451 | PROSPER 11 | 2011 | 38527 | | |
| 1697 | 407452 | PROSPER 12 | 2011 | 38528 | | |
| 1698 | 407453 | PROSPER 13 | 2011 | 38529 | | |
| 1699 | 407454 | PROSPER 14 | 2011 | 38530 | | |
| 1700 | 407455 | PROSPER 15 | 2011 | 38531 | | |
| 1701 | 407456 | PROSPER 16 | 2011 | 38532 | | |
| 1702 | 407457 | PROSPER 17 | 2011 | 38533 | | |
| 1703 | 407458 | PROSPER 18 | 2011 | 38534 | | |
| 1704 | 407459 | PROSPER 19 | 2011 | 38535 | | |
| 1705 | 407460 | PROSPER 20 | 2011 | 38536 | | |
| 1706 | 407461 | PROSPER 21 | 2011 | 38537 | | |
| 1707 | 407462 | PROSPER 22 | 2011 | 38538 | | |
| 1708 | 407463 | PROSPER 23 | 2011 | 38539 | | |
| 1709 | 407464 | PROSPER 24 | 2011 | 38540 | | |
| 1710 | 407465 | PROSPER 25 | 2011 | 38541 | | |
| 1711 | 407466 | PROSPER 26 | 2011 | 38542 | | |
| 1712 | 407467 | PROSPER 27 | 2011 | 38543 | | |
| 1713 | 407468 | PROSPER 28 | 2011 | 38544 | | |
| 1714 | 407469 | PROSPER 29 | 2011 | 38545 | | |
| 1715 | 407470 | PROSPER 30 | 2011 | 38546 | | |

RECEIVED
 BLM AZ STATE OFFICE
 PHOENIX ARIZONA
 2018 JAN - 3 A 2 18

RECEIVED
 BLM AZ STATE OFFICE
 PHOENIX ARIZONA
 2018 JUL 15 P 12 15

EXHIBIT A

Unpatented Lode Claims and Mill Site Claims: Gila County and Pinal County, Arizona

| | AMC SERIAL No. | CLAIM NAME | BOOK/ DOCKET | PAGE | AMENDED REAMENDED | |
|------|-------------------|------------|-----------------|-------|----------------------|------|
| | | | | | BK/DOC | PAGE |
| 1716 | 407471 | PROSPER 31 | 2011 | 38547 | | |
| 1717 | 407472 | PROSPER 32 | 2011 | 38548 | | |
| 1718 | 407473 | PROSPER 33 | 2011 | 38549 | | |
| 1719 | 407474 | PROSPER 34 | 2011 | 38550 | | |
| 1720 | 407475 | PROSPER 35 | 2011 | 38551 | | |
| 1721 | 407476 | PROSPER 36 | 2011 | 38552 | | |
| 1722 | 407477 | PROSPER 37 | 2011 | 38553 | | |
| 1723 | 407478 | PROSPER 38 | 2011 | 38554 | | |
| 1724 | 407479 | PROSPER 39 | 2011 | 38555 | | |
| 1725 | 407480 | PROSPER 40 | 2011 | 38556 | | |
| 1726 | 407481 | PROSPER 41 | 2011 | 38557 | | |
| 1727 | 407482 | PROSPER 42 | 2011 | 38558 | | |
| 1728 | 407483 | PROSPER 43 | 2011 | 38559 | | |
| 1729 | 407484 | PROSPER 44 | 2011 | 38560 | | |
| 1730 | 407485 | PROSPER 45 | 2011 | 38561 | | |

RECEIVED
BLM AZ STATE OFFICE
2013 JAN -3 A 2:18
PHOENIX, ARIZONA

RECEIVED
BLM AZ STATE OFFICE
2012 JUL 16 P 2:15
PHOENIX, ARIZONA

Message:

1020 ROWS RETRIEVED

CBS Export Results Report

Include Resolved Records

Record Status

Error Records (E/M/I)

Accepted Records (A/W)

"On Hold" Records (H)

All Records (for s/n or receipt nr)

Exported, No Results From CBS

New (not yet exported)

[Printable Format \(legal/landscape\)](#)

Search Criteria

Enter export Date (mm/dd/yyyy)

Serial Number match (optional)

Receipt Nr (optional)

Export Nr (exclusive)

LR2000 User (defaults to login)

Responsible Area (Errors Only)

User (U,X)

Programmer (P,X)

All (U,P,X)

[User Guide](#)

| Resend? | Export Nr | A/D | Serial Nr | Multi | Code | S Amount | Remarks | Receipt Nr | LR2000 User | #Msg | Resolved? | OK | Stat1 | Area | CBS Msg 1 | Stat2 | Area | Msg 2 | CBS 392 ID | 392 \$ Amt | Action Update Date | Resend | Resend Orig | Export Date |
|--------------------------|-----------|-----|-----------|-------|------|----------|----------|------------|-------------|------|--------------------------|----|-------|------|-----------|-------|------|-------|------------|------------|--------------------|--------|-------------|-------------|
| <input type="checkbox"/> | 4039071 | A | AMC1186 | 488 | 481 | 10.00 | 481;2012 | 2718367 | ATHROWER | 1 | <input type="checkbox"/> | | A | | ACCP | | | | 1890868 | 10190.00 | 3/13/2013 15:00 | | | 3/13/2013 |
| <input type="checkbox"/> | 4039072 | A | AMC1187 | 488 | 481 | 10.00 | 481;2012 | 2718367 | ATHROWER | 1 | <input type="checkbox"/> | | A | | ACCP | | | | 1890868 | 10190.00 | 3/13/2013 15:00 | | | 3/13/2013 |
| <input type="checkbox"/> | 4039073 | A | AMC48401 | 488 | 481 | 10.00 | 481;2012 | 2718367 | ATHROWER | 1 | <input type="checkbox"/> | | A | | ACCP | | | | 1890868 | 10190.00 | 3/13/2013 15:00 | | | 3/13/2013 |
| <input type="checkbox"/> | 4039074 | A | AMC48402 | 488 | 481 | 10.00 | 481;2012 | 2718367 | ATHROWER | 1 | <input type="checkbox"/> | | A | | ACCP | | | | 1890868 | 10190.00 | 3/13/2013 15:00 | | | 3/13/2013 |
| <input type="checkbox"/> | 4039075 | A | AMC48405 | 488 | 481 | 10.00 | 481;2012 | 2718367 | ATHROWER | 1 | <input type="checkbox"/> | | A | | ACCP | | | | 1890868 | 10190.00 | 3/13/2013 15:00 | | | 3/13/2013 |
| <input type="checkbox"/> | 4039076 | A | AMC48406 | 488 | 481 | 10.00 | 481;2012 | 2718367 | ATHROWER | 1 | <input type="checkbox"/> | | A | | ACCP | | | | 1890868 | 10190.00 | 3/13/2013 15:00 | | | 3/13/2013 |
| <input type="checkbox"/> | 4039077 | A | AMC48413 | 488 | 481 | 10.00 | 481;2012 | 2718367 | ATHROWER | 1 | <input type="checkbox"/> | | A | | ACCP | | | | 1890868 | 10190.00 | 3/13/2013 15:00 | | | 3/13/2013 |
| <input type="checkbox"/> | 4039078 | A | AMC48418 | 488 | 481 | 10.00 | 481;2012 | 2718367 | ATHROWER | 1 | <input type="checkbox"/> | | A | | ACCP | | | | 1890868 | 10190.00 | 3/13/2013 15:00 | | | 3/13/2013 |
| <input type="checkbox"/> | 4039079 | A | AMC48420 | 488 | 481 | 10.00 | 481;2012 | 2718367 | ATHROWER | 1 | <input type="checkbox"/> | | A | | ACCP | | | | 1890868 | 10190.00 | 3/13/2013 15:00 | | | 3/13/2013 |
| <input type="checkbox"/> | 4039080 | A | AMC48428 | 488 | 481 | 10.00 | 481;2012 | 2718367 | ATHROWER | 1 | <input type="checkbox"/> | | A | | ACCP | | | | 1890868 | 10190.00 | 3/13/2013 15:00 | | | 3/13/2013 |
| <input type="checkbox"/> | 4039081 | A | AMC66991 | 488 | 481 | 10.00 | 481;2012 | 2718367 | ATHROWER | 1 | <input type="checkbox"/> | | A | | ACCP | | | | 1890868 | 10190.00 | 3/13/2013 15:01 | | | 3/13/2013 |
| <input type="checkbox"/> | 4039082 | A | AMC66992 | 488 | 481 | 10.00 | 481;2012 | 2718367 | ATHROWER | 1 | <input type="checkbox"/> | | A | | ACCP | | | | 1890868 | 10190.00 | 3/13/2013 15:01 | | | 3/13/2013 |
| <input type="checkbox"/> | 4039083 | A | AMC66993 | 488 | 481 | 10.00 | 481;2012 | 2718367 | ATHROWER | 1 | <input type="checkbox"/> | | A | | ACCP | | | | 1890868 | 10190.00 | 3/13/2013 15:01 | | | 3/13/2013 |
| <input type="checkbox"/> | 4039084 | A | AMC66994 | 488 | 481 | 10.00 | 481;2012 | 2718367 | ATHROWER | 1 | <input type="checkbox"/> | | A | | ACCP | | | | 1890868 | 10190.00 | 3/13/2013 15:01 | | | 3/13/2013 |
| <input type="checkbox"/> | 4039085 | A | AMC66995 | 488 | 481 | 10.00 | 481;2012 | 2718367 | ATHROWER | 1 | <input type="checkbox"/> | | A | | ACCP | | | | 1890868 | 10190.00 | 3/13/2013 15:01 | | | 3/13/2013 |
| <input type="checkbox"/> | 4039086 | A | AMC66996 | 488 | 481 | 10.00 | 481;2012 | 2718367 | ATHROWER | 1 | <input type="checkbox"/> | | A | | ACCP | | | | 1890868 | 10190.00 | 3/13/2013 15:01 | | | 3/13/2013 |
| <input type="checkbox"/> | 4039087 | A | AMC66997 | 488 | 481 | 10.00 | 481;2012 | 2718367 | ATHROWER | 1 | <input type="checkbox"/> | | A | | ACCP | | | | 1890868 | 10190.00 | 3/13/2013 15:01 | | | 3/13/2013 |
| <input type="checkbox"/> | 4039088 | A | AMC66998 | 488 | 481 | 10.00 | 481;2012 | 2718367 | ATHROWER | 1 | <input type="checkbox"/> | | A | | ACCP | | | | 1890868 | 10190.00 | 3/13/2013 15:01 | | | 3/13/2013 |
| <input type="checkbox"/> | 4039089 | A | AMC66999 | 488 | 481 | 10.00 | 481;2012 | 2718367 | ATHROWER | 1 | <input type="checkbox"/> | | A | | ACCP | | | | 1890868 | 10190.00 | 3/13/2013 15:01 | | | 3/13/2013 |
| <input type="checkbox"/> | 4039090 | A | AMC67000 | 488 | 481 | 10.00 | 481;2012 | 2718367 | ATHROWER | 1 | <input type="checkbox"/> | | A | | ACCP | | | | 1890868 | 10190.00 | 3/13/2013 15:01 | | | 3/13/2013 |

United States Department of the Interior
Bureau of Land Management
 LANDS/RECREATION & PLANNING
 ONE N CENTRAL AVE
 PHOENIX, AZ 85004 -2203
 Phone: 602-417-9200

Receipt

No: 2718367

| | | |
|--|--|------------------------------|
| Transaction #: 2800828 | | ENTERED INTO COMPUTER |
| Date of Transaction: 01/03/2013 | | |
| CUSTOMER: | | |
| ASARCO LLC 5285 E WILLIAMS CIR STE 2000 TUCSON, AZ 85711-7711 US | | |

| LINE # | QTY | DESCRIPTION | REMARKS | UNIT PRICE | TOTAL |
|---------------|------|---|------------|------------|--------------------|
| 1 | 1.00 | LOCATABLE MINERALS / MINING CLAIMS- NOT NEW-UNADJUD, ONE AUTH NO. ONLY / MINING CLAIM MONEY RECEIVED CASES: AMC1186/\$10190.00 | NOI - 1019 | - n/a - | 10190.00 |
| TOTAL: | | | | | \$10,190.00 |

| PAYMENT INFORMATION | | | | | |
|---------------------|-----------|---|-------------|--------------------|--|
| 1 | AMOUNT: | 10190.00 | POSTMARKED: | 12/3/12 | |
| | TYPE: | CHECK | RECEIVED: | 01/03/2013 | |
| | CHECK NO: | 5620 | | | |
| | NAME: | ASARCO LLC 5285 E WILLIAMS CIR STE 2000 TUCSON AZ 85711-7711 US | | | |

| REMARKS |
|---------|
| |

This receipt was generated by the automated BLM Collections and Billing System and is a paper representation of a portion of the official electronic record contained therein. *AMC #1's* (18) MAR 18 2013

AMC 1186 AMC 299632
48023 303735
66892 314545
138158 315170
141486 325895
253273
277468
289373

| | | |
|-------------------------|----------------|---------------|
| LEAD AMC NUMBERS | AMC1186 | 48023 |
| 66892 | 138158 | 141486 |
| 253273 | 277468 | 289373 |
| 299632 | 303735 | 314545 |
| 315170 | 325895 | 333067 |
| 338178 | 344575 | 344652 |
| 344757 | 345121 | 345188 |
| 345354 | 345629 | 353756 |
| 386029 | 388558 | 394880 |
| 396956 | 397924 | 397971 |
| 399168 | 401968 | 407395 |

| LEAD NUMBER | AMC NUMBER(S) | ACRES |
|-------------|---|-------|
| 1186 | 1186-1187 | |
| 48023 | 48401-02; 48405-06;48413; 48418; 48420; 48428; | |
| 66892 | 66991-67033; 67035-43; 67045-67101; 67103-184; 67187-189; 67193; 67195-199; 67249-269; 67271; 67273; 67275; 67277-281; 67284;67286-318; 67321-346; 67349-439; 67441; 67443-457; 67459-536; 67538-540; | |
| 138158 | 138158-165; | |
| 141486 | 141524-555; 141622-623; | |
| 253273 | 253275-319; 253321-322; 253324; 253326-430; 253456-457; 253460-464; 253467-483; 253485-488; | |
| 277468 | 277468-472; 277474; 277498-501; 277503; 277505; 277507; 277522-538; 277540; 277542; 277544; 277550-673; | |
| 289373 | 289373-374 | |
| 299632 | 299654; 299656; 299658; 299660; 299662; 299664; 299673-678; 299693-695; | |
| 303735 | 303735-744; 303747; 303749; 303751; 303753; 303755;303762-781; | |
| 314545 | 314545-613 | |
| 315170 | 315170-186 | |
| 325895 | 325895-908 | |
| 333067 | 333067-333072 | |
| 338178 | 338178-189 | |
| 344575 | 344575-588 | |
| 344652 | 344652-673 | |

ENTERED INTO COMPUTER
JUL 24 2012 PB

| LEAD NUMBER | AMC NUMBER(S) | ACRES |
|-------------|------------------------------|-------|
| 344757 | 344757-774 | |
| 345121 | 345121-129 | |
| 345188 | 345188-231 | |
| 345354 | 345354-389 | |
| 345629 | 345629-632 | |
| 353756 | 353756 | |
| 386029 | 386037-386083; 386029-386035 | |
| 388558 | 388558 | |
| 394880 | 394880-394883 | |
| 396956 | 396956-397073 | |
| 397924 | 397924-959 | |
| 397971 | 397971-398132 | |
| 399168 | 399168-212 | |
| 401968 | 401968-402001 | |
| 407395 | 407395-407485 | |

061 45 10



July 12, 2012

Arizona State Office
Bureau of Land Management
Department of the Interior
Suite 800
One North Central Avenue
Phoenix, AZ 85004-4427
602-417-9200

RECEIVED
BLM AZ STATE OFFICE
2012 JUL 16 P 12:13
PHOENIX, ARIZONA

Notice of Intent to Hold and Payment of Annual Claim Maintenance Fee 2012/2013

Dear Sir or Madam:

The Final Rule as published in the Federal Register implements provisions of the Interior Department and related agencies, Appropriations Act of 2003 (the "Act") requires an annual rental fee of \$140.00 for each unpatented mining claim and site located and held under the General Mining Law of 1872.

This will serve as notice that ASARCO LLC a Delaware Limited Liability Company, whose address for purposes of this filing is **5285 Williams Circle, Suite 2000 Tucson, Arizona 85711** intends to hold the 1730 mining claims and / or mill sites described in Exhibit A attached herewith, by payment of the annual claim maintenance fee of \$140.00 per claim or site. The total amount owed therefore is **\$242,200.00** to hold these claims for the year ending September 1, 2013.

The attached Exhibit A lists the individual claim names, BLM serial numbers, book and page number for the county records. The claims and/or sites are located in Pinal County and Gila County, AZ

The recorded documents and any notices of acknowledgments concerning the above mentioned claims should be sent to my attention at the address listed above.

Sincerely,

J. Chris Pfahl
J. Chris Pfahl
Agent for Asarco LLC
Enclosures

ENTERED INTO COMPUTER

JUL 24 2012 PB

NO. OF CLAIMS 1730
AMOUNT \$242,200.00
RECEIPT NO. 24009283
INIT. AT

** BLM-ASO **

EXHIBIT A
Unpatented Lode Claims and Mill Site Claims:
Gila County and Pinal County, Arizona

| AMC SERIAL No. | CLAIM NAME | BOOK/ DOCKET | PAGE | AMENDED REAMENDED | |
|----------------|--|--------------|------|-------------------|------|
| | | | | BK/DOC | PAGE |
| 1 1186 | Teapot No. 11 | 850 | 617 | | |
| 2 1187 | Teapot No. 12 | 850 | 618 | | |
| 3 48401 | Porphyry | 48 | 158 | | |
| 4 48402 | Quartzite | 48 | 158 | | |
| 5 48405 | Black Copper, Amended | 8 | 454 | | 48 |
| 6 48406 | Blue Copper, Amended | 8 | 454 | | 48 |
| 7 48413 | Keystone, Amended | 8 | 512 | | 48 |
| 8 48418 | North Star, Amended | 8 | 429 | | 48 |
| 9 48420 | Senator, Amended | 8 | 455 | | 48 |
| 10 48428 | Tip Top, Amended | 16 | 118 | | 48 |
| 11 66991 | Chilito No. 1, Amended | 47, Mines | 577 | | 225 |
| 12 66992 | Chilito No. 2, Amended | 47, Mines | 580 | | 225 |
| 13 66993 | Cobre Verde No. 8, Amended, Reamended (Chilito No. 3; Mines 42, 244) | 41, Mines | 464 | | 224 |
| 14 66994 | Chilito No. 4, Amended | 47, Mines | 578 | | 225 |
| 15 66995 | Chilito No. 41 | 225 | 170 | | |
| 16 66996 | Chilito No. 6, Amended, Reamended | 47, Mines | 581 | 42, Mines | 225 |
| 17 66997 | Chilito No. 7, Amended, Reamended | 47, Mines | 582 | 42, Mines | 225 |
| 18 66998 | Chilito No. 8, Amended | 47, Mines | 583 | | 225 |
| 19 66999 | Copper Glance No. 1 (Chilito 12), Amended, Reamended | 41, Mines | 464 | 42, Mines | 225 |
| 20 67000 | Copper Glance No. 2 (Chilito 13), Amended, Reamended | 41, Mines | 465 | 42, Mines | 225 |
| 21 67001 | Two Bridges (Chilito 14), Amended, Reamended | 47, Mines | 559 | 42, Mines | 225 |
| 22 67002 | Evener (Chilito 15) | 47, Mines | 560 | 42, Mines | 225 |
| 23 67003 | Copper Glance No. 7 (Chilito 19), Amended, Reamended | 41, Mines | 466 | 42, Mines | 225 |
| 24 67004 | Chilena No. 3 (Chilito 29), Amended, Reamended | 47, Mines | 556 | 42, Mines | 225 |
| 25 67005 | Chilena No. 4 (Chilito 30), Amended, Reamended | 47, Mines | 557 | 42, Mines | 225 |
| 26 67006 | Chilena No. 5 (Chilito 32), Amended, Reamended | 47, Mines | 558 | 42, Mines | 225 |
| 27 67007 | Chilena No. 2 (Chilito 33), Amended, Reamended | 47, Mines | 555 | 42, Mines | 225 |
| 28 67008 | Chilito No. 42 | | 238 | | 225 |
| 29 67009 | Ethel | 41, Mines | 12 | | |
| 30 67010 | Spring | 47, Mines | 121 | | |
| 31 67011 | Drusilla | 47, Mines | 93 | | |

RECEIVED
BLM AZ STATE OFFICE
PHOENIX, ARIZONA

EXHIBIT A

Unpatented Lode Claims and Mill Site Claims:
Gila County and Pinal County, Arizona

| AMC SERIAL No. | CLAIM NAME | BOOK/DOCKET | PAGE | AMENDED REAMENDED | |
|----------------|------------|------------------------------------|-----------|-------------------|-----------------|
| | | | | BK/DOC | PAGE |
| 32 | 67012 | Fanny | | | |
| | 67013 | Chilito No. 9, Amended, Reamended | 47, Mines | 94 | |
| 33 | | | 47, Mines | 586 | |
| 34 | 67014 | Black Eagle No. 1 | | 224 | 225 |
| 35 | 67015 | Black Eagle No. 2 | 49, Mines | 550 | |
| 36 | 67016 | Black Eagle No. 3 | 49, Mines | 550 | |
| 37 | 67017 | Black Eagle No. 4 | 49, Mines | 551 | |
| 38 | 67018 | Black Eagle No. 5 | 49, Mines | 551 | |
| 39 | 67019 | Black Eagle No. 6 | 49, Mines | 551 | |
| | 67020 | Fraction No. 6, Amended, Reamended | 49, Mines | 552 | |
| 40 | | | 160 | 511 | |
| 41 | 67021 | Dick No. 17 | | 226 | 250 |
| 42 | 67022 | Dick No. 18 | 62 | 354 | |
| 43 | 67023 | Dick No. 19 | 62 | 355 | |
| 44 | 67024 | Dick No. 20 | 62 | 356 | |
| 45 | 67025 | Wedge No. 1 | 62 | 357 | |
| 46 | 67026 | Adobe, Amended | 431 | 418 | |
| 47 | 67027 | A Hunch No. 2, Amended | 52, Mines | 493 | 372 493 |
| 48 | 67028 | A Hunch No. 3, Amended | 70, Mines | 151 | 213 35 |
| 49 | 67029 | A Hunch No. 4, Amended | 70, Mines | 488 | 213 36 |
| 50 | 67030 | A Hunch No. 5, Amended | 73, Mines | 267 | 213 37 |
| 51 | 67031 | A Hunch No. 6, Amended | 73, Mines | 268 | 213 38 |
| 52 | 67032 | A Hunch No. 7, Amended | 73, Mines | 269 | 213 39 |
| 53 | 67033 | Canyon No. 6 | 78, Mines | 241 | 213 40 |
| 54 | 67035 | Camation | 364 | 200 | |
| 55 | 67036 | Chest | 30, Mines | 499 | |
| 56 | 67037 | Chloride Gulch, Amended | 35, Mines | 197 | |
| 57 | 67038 | Combination, Amended | 15, Mines | 219 | 36, Mines 591 |
| 58 | 67039 | Contact No. 3, Amended | 30, Mines | 499 | 2008-064971 |
| 59 | 67040 | Copper Ace No. 1 | 32, Mines | 531 | 2008-064972 |
| 60 | 67041 | Copper Ace No. 2 | 264 | 537 | |
| 61 | 67042 | Copper Ace No. 3 | 264 | 538 | |
| 62 | 67043 | Copper Ace No. 4 | 264 | 539 | |
| 63 | 67045 | Copper Zone No. 4, Amended | 24, Mines | 540 | |
| 64 | 67046 | Copper Zone No. 5, Amended | 24, Mines | 544 | 372 491 |
| 65 | 67047 | Happy Vale, Amended | 35, Mines | 421 | 2008-064973 492 |
| 66 | 67048 | Led, Amended | 35, Mines | 301 | 2008-064974 |
| 67 | 67049 | Major, Amended | 32, Mines | 531 | 2008-064974 |
| 68 | 67050 | Major No. 2 | 32, Mines | 532 | |
| 69 | 67051 | Major No. 3, Amended | 32, Mines | 533 | |
| 70 | 67052 | Major No. 4, Amended | 35, Mines | 421 | 2008-064974 |
| 71 | 67053 | Major No. 5, Amended | 46, Mines | 26 | 2008-064974 |
| 72 | 67054 | Major No. 6, Amended | 46, Mines | 27 | 2008-064980 |
| 73 | 67055 | Mescal No. 1, Amended | 188 | 564 | 193 |
| 74 | 67056 | Mescal No. 2 | 188 | 565 | 425 |

EXHIBIT A

Unpatented Lode Claims and Mill Site Claims:
Gila County and Pinal County, Arizona

| AMC SERIAL No. | CLAIM NAME | BOOK/DOCKET | PAGE | AMENDED REAMENDED | |
|----------------|------------|------------------------|------|-------------------|---------|
| | | | | BK/DOC | PAGE |
| 75 | 67057 | Mescal No. 3 | | | |
| 76 | 67058 | Mescal No. 4 | 188 | 566 | |
| 77 | 67059 | Mescal No. 5 | 188 | 567 | |
| 78 | 67060 | Mescal No. 6 | 189 | 328 | |
| 79 | 67061 | Mescal No. 7 | 188 | 568 | |
| 80 | 67062 | Mescal No. 8 | 188 | 569 | |
| 81 | 67063 | Mescal No. 9 | 189 | 55 | |
| 82 | 67064 | Mescal No. 10 | 189 | 56 | |
| 83 | 67065 | Mescal No. 11 | 189 | 57 | |
| 84 | 67066 | Mescal No. 12 | 189 | 58 | |
| 85 | 67067 | Mescal No. 13 | 189 | 59 | |
| 86 | 67068 | Mescal No. 14 | 189 | 60 | |
| 87 | 67069 | Mescal No. 15 | 189 | 61 | |
| 88 | 67070 | Mescal No. 16 | 189 | 62 | |
| 89 | 67071 | Mescal No. 17 | 189 | 329 | |
| 90 | 67072 | Mescal No. 18 | 189 | 63 | |
| 91 | 67073 | Mescal No. 19 | 189 | 199 | |
| 92 | 67074 | Mescal No. 20 | 189 | 64 | |
| 93 | 67075 | Mescal No. 21 | 189 | 65 | |
| 94 | 67076 | Mescal No. 22 | 189 | 210 | |
| 95 | 67077 | Mescal No. 23 | 189 | 201 | |
| 96 | 67078 | Mescal No. 24 | 189 | 202 | |
| 97 | 67079 | Mescal No. 25 | 189 | 203 | |
| 98 | 67080 | Mescal No. 26, Amended | 189 | 204 | |
| 99 | 67081 | Mescal No. 27 | 189 | 205 | 194 528 |
| 100 | 67082 | Mescal No. 28 | 194 | 529 | |
| 101 | 67083 | Mescal No. 29 | 194 | 530 | |
| 102 | 67084 | Mescal No. 30 | 194 | 531 | |
| 103 | 67085 | Mescal No. 31 | 194 | 532 | |
| 104 | 67086 | Mescal No. 32 | 194 | 533 | |
| 105 | 67087 | Mescal No. 33 | 194 | 534 | |
| 106 | 67088 | Mescal No. 34 | 194 | 535 | |
| 107 | 67089 | Mescal No. 35 | 194 | 536 | |
| 108 | 67090 | Mescal No. 36 | 194 | 537 | |
| 109 | 67091 | Mescal No. 37 | 194 | 538 | |
| 110 | 67092 | Mescal No. 38 | 194 | 539 | |
| 111 | 67093 | Mescal No. 39 | 194 | 540 | |
| 112 | 67094 | Mescal No. 40 | 194 | 541 | |
| 113 | 67095 | Mescal No. 41 | 195 | 564 | |
| 114 | 67096 | Mescal No. 42 | 195 | 565 | |
| 115 | 67097 | Mescal No. 43 | 195 | 566 | |
| 116 | 67098 | Mescal No. 44 | 197 | 230 | |
| 117 | 67099 | Mescal No. 45 | 197 | 231 | |
| 118 | 67100 | Mescal No. 46 | 197 | 232 | |
| | | | 197 | 233 | |

RECEIVED
 B. J. AV. STATE OFFICE
 PHOENIX, ARIZONA
 JUN 11 2 12 13

EXHIBIT A

Unpatented Lode Claims and Mill Site Claims:
Gila County and Pinal County, Arizona

| AMC SERIAL No. | CLAIM NAME | BOOK/ DOCKET | PAGE | AMENDED REAMENDED | |
|----------------|------------|-----------------------------------|-----------|-------------------|--------------|
| | | | | BK/DOC | PAGE |
| 119 | 67101 | Mescal No. 47, Amended | 197 | | |
| 120 | 67103 | Mescal No. 49, Amended | 197 | 234 | 1869 910-911 |
| 121 | 67104 | Mescal No. 50, Amended | 195 | 562 | 1869 914 |
| 122 | 67105 | Mescal No. 51 | 195 | 563 | 1869 916 |
| 123 | 67106 | Mesquite No. 1 | 197 | 228 | |
| 124 | 67107 | Mesquite No. 2 | 197 | 229 | |
| 125 | 67108 | Odessa, Amended | 35, Mines | 422 | 2008-064981 |
| 126 | 67109 | Olive, Amended | 35, Mines | 198 | 2008-064982 |
| 127 | 67110 | Recall, Amended | 35, Mines | 198 | 2008-064984 |
| 128 | 67111 | Rustler No. 1 | 364 | 196 | |
| 129 | 67112 | Rustler No. 2 | 364 | 197 | |
| 130 | 67113 | Rustler No. 3 | 364 | 198 | |
| 131 | 67114 | Rustler No. 4 | 364 | 199 | |
| | | Silverball (SilverBall), Amended | 39, Mines | 457 | 2008-064985 |
| 132 | 67115 | Silver King, Amended | 31, Mines | 495 | 2008-064983 |
| 133 | 67116 | Silver Lead | 31, Mines | 496 | |
| 134 | 67117 | Silver Leaf (SilverLeaf), Amended | 31, Mines | 497 | 2008-064986 |
| 135 | 67118 | Silver Leap No. 3, Amended | 31, Mines | 530 | 2008-064987 |
| 136 | 67119 | Silver Queen, Amended | 31, Mines | 496 | 2008-064988 |
| 137 | 67120 | Silver Threads, Amended | 31, Mines | 497 | 2008-064989 |
| 138 | 67121 | Star, Amended | 31, Mines | 494 | 2008-064990 |
| 139 | 67122 | Would be Expert, Amended | 31, Mines | 302 | 2008-064991 |
| 140 | 67123 | Erman No. 1, Amended | 537 | 209 | 974 163 |
| 141 | 67124 | Erman No. 2, Amended | 537 | 210 | 974 165 |
| 142 | 67125 | Erman No. 3, Amended | 537 | 211 | 974 167 |
| 143 | 67126 | Erman No. 4, Amended | 537 | 212 | 974 169 |
| 144 | 67127 | Erman No. 5, Amended | 537 | 213 | 974 171 |
| 145 | 67128 | Erman No. 6, Amended | 537 | 214 | 974 173 |
| 146 | 67129 | Erman No. 7, Amended | 537 | 215 | 974 175 |
| 147 | 67130 | Erman No. 8, Amended | 537 | 216 | 974 177 |
| 148 | 67131 | Erman No. 9, Amended | 537 | 217 | 974 179 |
| 149 | 67132 | Erman No. 10, Amended | 537 | 218 | 974 181 |
| 150 | 67133 | Erman No. 11, Amended | 537 | 219 | 974 183 |
| 151 | 67134 | Erman No. 12, Amended | 537 | 220 | 974 185 |
| 152 | 67135 | Erman No. 13, Amended | 537 | 221 | 974 187 |
| 153 | 67136 | Erman No. 14, Amended | 537 | 222 | 974 189 |
| 154 | 67137 | Erman No. 15, Amended | 537 | 223 | 974 191 |
| 155 | 67138 | Erman No. 16, Amended | 537 | 224 | 974 193 |
| 156 | 67139 | Erman No. 17, Amended | 537 | 225 | 974 195 |
| 157 | 67140 | Erman No. 18, Amended | 537 | 226 | 974 197 |
| 158 | 67141 | Erman No. 19, Amended | 537 | 227 | 974 199 |
| 159 | 67142 | Erman No. 20, Amended | 537 | 228 | 974 201 |
| 160 | 67143 | Erman No. 21, Amended | 537 | 229 | 974 203 |
| 161 | 67144 | Erman No. 21, Amended | 537 | 229 | 974 203 |

EXHIBIT A

Unpatented Lode Claims and Mill Site Claims:
Gila County and Pinal County, Arizona

| AMC SERIAL No. | CLAIM NAME | BOOK/ DOCKET | PAGE | AMENDED REAMENDED | |
|----------------|------------|--------------------------|-----------|-------------------|--------------|
| | | | | BK/DOC | PAGE |
| 162 | 67145 | Erman No. 22, Amended | 537 | 230 | 974 205 |
| 163 | 67146 | Erman No. 23, Amended | 537 | 231 | 974 207 |
| 164 | 67147 | Erman No. 24, Amended | 537 | 232 | 974 209 |
| 165 | 67148 | Erman No. 25, Amended | 537 | 233 | 974 211 |
| 166 | 67149 | Erman No. 26, Amended | 537 | 234 | 974 213 |
| 167 | 67150 | Erman No. 27, Amended | 537 | 235 | 974 215 |
| 168 | 67151 | Erman No. 28, Amended | 537 | 236 | 974 2 |
| 169 | 67152 | Erman No. 29, Amended | 537 | 237 | 974 211 |
| 170 | 67153 | Erman No. 30, Amended | 542 | 378 | 974 221 |
| 171 | 67154 | Erman No. 31, Amended | 542 | 379 | 974 223 |
| 172 | 67155 | River No. 4 | 673 | 389 | |
| 173 | 67156 | River No. 5 | 673 | 390 | |
| 174 | 67157 | River No. 6 | 673 | 391 | |
| 175 | 67158 | River No. 7 | 673 | 392 | |
| 176 | 67159 | River No. 8 | 673 | 393 | |
| 177 | 67160 | River No. 9 | 673 | 394 | |
| 178 | 67161 | River No. 13 | 673 | 398 | |
| 179 | 67162 | River No. 14 | 673 | 399 | |
| 180 | 67163 | River No. 15 | 673 | 400 | |
| 181 | 67164 | River No. 16 | 673 | 401 | |
| 182 | 67165 | River No. 17 | 673 | 402 | |
| 183 | 67166 | River No. 18 | 673 | 403 | |
| 184 | 67167 | River No. 22 | 673 | 404 | |
| 185 | 67168 | River No. 23 | 673 | 405 | |
| 186 | 67169 | River No. 24 | 673 | 406 | |
| 187 | 67170 | River No. 25 | 673 | 407 | |
| 188 | 67171 | River No. 26 | 673 | 408 | |
| 189 | 67172 | River No. 27 | 673 | 409 | |
| 190 | 67173 | Southern No. 1 | 297 | 230 | |
| 191 | 67174 | Southern No. 2 | 297 | 231 | |
| 192 | 67175 | Southern No. 3 | 297 | 232 | |
| 193 | 67176 | Southern No. 4 | 297 | 233 | |
| 194 | 67177 | Southern No. 5, Amended | 297 | 234 | 1869 940-941 |
| 195 | 67178 | Southern No. 6, Amended | 297 | 235 | 1869 942-943 |
| 196 | 67179 | Southern No. 7 | 334 | 532 | |
| 197 | 67180 | Southern No. 8, Amended | 334 | 533 | 1869 944-945 |
| 198 | 67181 | Ray Southern 1, Amended | 47, Mines | 462 | 2008-093768 |
| 199 | 67182 | Ray Southern 5, Amended | 47, Mines | 463 | 1869 918-919 |
| 200 | 67183 | Ray Southern 6, Amended | 47, Mines | 464 | 1869 920-921 |
| 201 | 67184 | Ray Southern 7, Amended | 47, Mines | 465 | 1869 922-923 |
| 202 | 67187 | Ray Southern 10, Amended | 47, Mines | 468 | 1869 924-925 |
| 203 | 67188 | Ray Southern 11, Amended | 47, Mines | 469 | 297 236 |
| 204 | 67189 | Ray Southern 12, Amended | 47, Mines | 470 | 1869 926-927 |
| 205 | 67193 | Ray Southern 16 | 55, Mines | 355 | |

RECEIVED
 BLM & STATE OFFICE
 2012 JUL 18 P 2:13
 PHOENIX, ARIZONA

EXHIBIT A

Unpatented Lode Claims and Mill Site Claims:
Gila County and Pinal County, Arizona

| AMC SERIAL No. | CLAIM NAME | BOOK/DOCKET | PAGE | AMENDED REAMENDED | | |
|----------------|---|-------------|------|-------------------|------|---------|
| | | | | BK/DOC | PAGE | |
| 206 | 67195 Ray Southern 17, Amended | 56, Mines | 527 | | | |
| 207 | 67196 Ray Southern 39, Amended, Reamended | | | 155 | 134 | 1869 |
| 208 | 67197 Ray Southern 40, Amended, Reamended | 155 | 86 | 360 | 1869 | 636-637 |
| 209 | 67198 Ray Southern 41, Amended | | | | | 360 |
| 210 | 67199 Ray Southern 42, Amended | 155 | 87 | 360 | 1869 | 524 |
| 211 | 67249 Bur No. 1, Amended | 158 | 88 | 360 | 1869 | 525 |
| 212 | 67250 Bur No. 2, Amended | 719 | 609 | 974 | | 225 |
| 213 | 67251 Bur No. 3, Amended | 719 | 610 | 974 | | 227 |
| 214 | 67252 Bur No. 4, Amended | 719 | 611 | 974 | | 229 |
| 215 | 67253 Bur No. 5, Amended | 719 | 612 | 974 | | 231 |
| 216 | 67254 Bur No. 6, Amended | 719 | 613 | 974 | | 233 |
| 217 | 67255 Bur No. 7, Amended | 719 | 614 | 974 | | 235 |
| 218 | 67256 Bur No. 8, Amended | 719 | 615 | 974 | | 237 |
| 219 | 67257 Bur No. 9, Amended | 719 | 616 | 974 | | 239 |
| 220 | 67258 Bur No. 10, Amended, Reamended | 719 | 617 | 974 | | 241 |
| 221 | 67259 Bur No. 11, Amended | 719 | 618 | 974 | 1890 | 405-406 |
| 222 | 67260 Bur No. 12, Amended, Reamended | 719 | 619 | 974 | | 245 |
| 223 | 67261 Bur No. 13, Amended | 719 | 620 | 1890 | | 247 |
| 224 | 67262 Bur No. 14, Amended, Reamended | 719 | 621 | 974 | | 407-408 |
| 225 | 67263 Bur No. 15, Amended | 719 | 622 | 974 | | 249 |
| 226 | 67264 Bur No. 16, Amended, Reamended | 719 | 623 | 1890 | | 251 |
| 227 | 67265 Bur No. 17, Amended, Reamended | 719 | 624 | 974 | | 409-410 |
| 228 | 67266 Bur No. 18, Amended, Reamended | 719 | 625 | 1890 | | 253 |
| 229 | 67267 Bur No. 19, Amended, Reamended | 719 | 626 | 974 | | 255 |
| 230 | 67268 Bur No. 20, Amended, Reamended | 719 | 627 | 1890 | | 411-412 |
| 231 | 67269 Bur No. 22, Amended, Reamended | 719 | 628 | 974 | | 257 |
| 232 | 67271 Bur No. 24, Amended, Reamended | 719 | 630 | 1890 | | 413-414 |
| 233 | 67273 Bur No. 26, Amended, Reamended | 719 | 632 | 974 | | 259 |
| 234 | 67275 Bur No. 28, Amended, Reamended | 719 | 634 | 1890 | | 415-416 |
| 235 | 67277 Bur No. 30, Amended, Reamended | 719 | 638 | 1890 | | 261 |

EXHIBIT A

Unpatented Lode Claims and Mill Site Claims:
Gila County and Pinal County, Arizona

| AMC SERIAL No. | CLAIM NAME | BOOK/DOCKET | PAGE | AMENDED REAMENDED | |
|----------------|--------------------------------------|-------------|------|-------------------|---------|
| | | | | BK/DOC | PAGE |
| 236 | 67278 Bur No. 31, Amended | 719 | 639 | 974 | 283 |
| 237 | 67279 Bur No. 32, Amended, Reamended | 719 | 640 | 974 | 285 |
| 238 | 67280 Bur No. 33, Amended | 719 | 641 | 1869 | 956-957 |
| 239 | 67281 Bur No. 34, Amended, Reamended | 719 | 642 | 974 | 287 |
| 240 | 67284 Bur No. 37, Amended | 719 | 645 | 1869 | 970-971 |
| 241 | 67286 Bur No. 39, Amended | 719 | 647 | 974 | 289 |
| 242 | 67287 Bur No. 40, Amended, Reamended | 719 | 648 | 974 | 295 |
| 243 | 67288 Bur No. 41, Amended | 719 | 649 | 974 | 299 |
| 244 | 67289 Bur No. 43, Amended | 720 | 591 | 974 | 301 |
| 245 | 67290 Bur No. 45, Amended | 719 | 651 | 1869 | 978-979 |
| 246 | 67291 Bur No. 46, Amended | 719 | 652 | 974 | 303 |
| 247 | 67292 Bur No. 47, Amended | 719 | 653 | 974 | 305 |
| 248 | 67293 Bur No. 48, Amended | 719 | 654 | 974 | 307 |
| 249 | 67294 Bur No. 49, Amended | 719 | 655 | 974 | 309 |
| 250 | 67295 Bur No. 50, Amended | 719 | 656 | 974 | 311 |
| 251 | 67296 Bur No. 51, Amended, Reamended | 719 | 657 | 1890 | 313 |
| 252 | 67297 Bur No. 52, Amended | 719 | 658 | 974 | 315 |
| 253 | 67298 Bur No. 53, Amended, Reamended | 719 | 659 | 974 | 317 |
| 254 | 67299 Bur No. 54, Amended | 719 | 660 | 1890 | 319 |
| 255 | 67300 Bur No. 55, Amended, Reamended | 719 | 661 | 974 | 321 |
| 256 | 67301 Bur No. 56, Amended | 719 | 662 | 974 | 323 |
| 257 | 67302 Bur No. 57, Amended, Reamended | 719 | 663 | 1890 | 325 |
| 258 | 67303 Bur No. 58, Amended | 719 | 664 | 974 | 327 |
| 259 | 67304 Bur No. 59, Amended, Reamended | 719 | 665 | 1890 | 329 |
| 260 | 67305 Bur No. 60, Amended, Reamended | 719 | 666 | 974 | 331 |
| 261 | 67306 Bur No. 61, Amended, Reamended | 719 | 667 | 1890 | 333 |
| 262 | 67307 Bur No. 62, Amended, Reamended | 719 | 668 | 974 | 335 |
| 263 | 67308 Bur No. 63, Amended, Reamended | 719 | 669 | 1890 | 337 |
| 264 | 67309 Bur No. 64, Amended, Reamended | 719 | 670 | 974 | 339 |
| 265 | 67310 Bur No. 65, Amended, Reamended | 719 | 671 | 1890 | 341 |
| 266 | 67311 Bur No. 66, Amended | 719 | 672 | 974 | 343 |

EXHIBIT A

Unpatented Lode Claims and Mill Site Claims:
Gila County and Pinal County, Arizona

| AMC SERIAL No. | CLAIM NAME | BOOK/DOCKET | PAGE | AMENDED REAMENDED | |
|----------------|--------------------------------|-------------|------|-------------------|---------|
| | | | | BK/DOC | PAGE |
| 267 | Bur No. 67, Amended, Reamended | | | 974 | 351 |
| 268 | Bur No. 68, Amended | 719 | 673 | 1890 | 443-444 |
| | Bur No. 69, Amended, Reamended | 719 | 674 | 974 | 353 |
| 269 | Bur No. 71, Amended | 719 | 675 | 974 | 355 |
| 270 | Bur No. 73, Amended | 719 | 677 | 1890 | 445-446 |
| 271 | Bur No. 75, Amended | 719 | 679 | 974 | 357 |
| 272 | Bur No. 77, Amended, Reamended | 719 | 681 | 974 | 359 |
| | Bur No. 83, Amended, Reamended | 719 | 683 | 974 | 363 |
| 274 | Bur No. 86, Amended | 719 | 689 | 1869 | 980-981 |
| 275 | Bur No. 87, Amended | 719 | 690 | 974 | 369 |
| 276 | Bur No. 88, Amended | 719 | 691 | 1869 | 984-985 |
| 277 | Bur No. 89, Amended | 719 | 692 | 974 | 371 |
| 278 | Bur No. 90, Amended | 719 | 693 | 974 | 373 |
| 279 | Bur No. 91, Amended | 719 | 694 | 974 | 375 |
| 280 | Bur No. 92, Amended | 719 | 695 | 974 | 377 |
| 281 | Bur No. 93, Amended | 719 | 696 | 974 | 379 |
| 282 | Bur No. 94, Amended | 719 | 697 | 974 | 381 |
| 283 | Bur No. 95, Amended | 719 | 698 | 974 | 383 |
| 284 | Bur No. 116, Amended | 719 | 699 | 974 | 385 |
| 285 | Bur No. 117, Amended | 719 | 718 | 974 | 387 |
| 286 | Bur No. 118, Amended | 719 | 719 | 974 | 389 |
| 287 | Bur No. 119, Amended | 719 | 720 | 974 | 391 |
| 288 | Bur No. 120, Amended | 719 | 721 | 974 | 393 |
| 289 | Bur No. 121, Amended | 719 | 722 | 974 | 395 |
| 290 | Bur No. 122, Amended | 719 | 723 | 974 | 397 |
| 291 | Bur No. 123, Amended | 719 | 724 | 974 | 399 |
| 292 | Bur No. 124, Amended | 719 | 725 | 974 | 401 |
| 293 | Bur No. 125, Amended | 719 | 726 | 974 | 403 |
| 294 | Bur No. 126, Amended | 719 | 727 | 974 | 405 |
| 295 | Bur No. 127, Amended | 719 | 728 | 974 | 407 |
| 296 | Bur No. 128, Amended | 719 | 729 | 974 | 409 |
| 297 | Bur No. 129, Amended | 719 | 730 | 974 | 411 |
| 298 | Bur No. 130, Amended | 719 | 731 | 974 | 413 |
| 299 | Belgravia No. 1 | 719 | 732 | 974 | 415 |
| 300 | Belgravia No. 2 | 536 | 29 | 974 | 417 |
| 301 | Belgravia No. 3 | 536 | 30 | | 419 |
| 302 | Belgravia No. 4 | 536 | 31 | | |
| 303 | Belgravia No. 5 | 536 | 32 | | |
| 304 | Belgravia No. 6 | 536 | 33 | | |
| 305 | Belgravia No. 7 | 536 | 34 | | |
| 306 | Belgravia No. 8 | 536 | 35 | | |
| 307 | | 536 | 36 | | |

EXHIBIT A

Unpatented Lode Claims and Mill Site Claims:
Gila County and Pinal County, Arizona

| AMC SERIAL No. | CLAIM NAME | BOOK/DOCKET | PAGE | AMENDED REAMENDED | |
|----------------|--------------------------|-------------|------|-------------------|------|
| | | | | BK/DOC | PAGE |
| 308 | Belgravia No. 9 | | | | |
| 309 | Belgravia No. 10 | 536 | 37 | | |
| 310 | Belgravia No. 11 | 536 | 38 | | |
| 311 | Belgravia No. 12 | 536 | 39 | | |
| 312 | Belgravia No. 13 | 536 | 40 | | |
| 313 | Belgravia No. 14 | 536 | 41 | | |
| 314 | Belgravia No. 15 | 536 | 42 | | |
| 315 | Belgravia No. 16 | 536 | 43 | | |
| 316 | Livingston No. 2 | 536 | 44 | | |
| 317 | New Year No. 3 | 133 | 196 | | |
| 318 | New Year No. 4 | 57, Mines | 575 | | |
| 319 | New Year No. 5 | 57, Mines | 576 | | |
| 320 | New Year No. 6 | 57, Mines | 577 | | |
| 321 | New Year No. 7 | 57, Mines | 578 | | |
| 322 | New Year No. 8 | 57, Mines | 579 | | |
| 323 | New Year No. 9 | 57, Mines | 580 | | |
| 324 | Portland 5 | 57, Mines | 581 | | |
| 325 | Portland 6 | 683 | 163 | | |
| 326 | Portland 7 | 683 | 164 | | |
| 327 | Portland No. 8 | 683 | 166 | | |
| 328 | Portland No. 9 | 720 | 592 | | |
| 329 | Portland No. 10 | 720 | 593 | | |
| 330 | Portland No. 11 | 720 | 594 | | |
| 331 | Portland No. 12 | 720 | 595 | | |
| 332 | Portland No. 13 | 720 | 596 | | |
| 333 | Portland No. 14 | 720 | 597 | | |
| 334 | Portland No. 15 | 720 | 598 | | |
| 335 | Portland No. 16 | 720 | 599 | | |
| 336 | Teapot No. 1 | 720 | 600 | | |
| 337 | Teapot No. 2 | 834 | 692 | | |
| 338 | Teapot No. 3 | 834 | 693 | | |
| 339 | Teapot No. 4 | 834 | 694 | | |
| 340 | Teapot No. 5 | 834 | 695 | | |
| 341 | Teapot No. 6 | 834 | 696 | | |
| 342 | Teapot No. 7 | 834 | 697 | | |
| 343 | Teapot No. 8 | 834 | 698 | | |
| 344 | Teapot No. 9 | 834 | 699 | | |
| 345 | Teapot No. 10 | 834 | 700 | | |
| 346 | Red Hills No. 1, Amended | 834 | 701 | | |
| 347 | Red Hills No. 2, Amended | 129 | 129 | 152 | 393 |
| 348 | Red Hills No. 3, Amended | 129 | 130 | 152 | 394 |
| 349 | Red Hills No. 4, Amended | 129 | 131 | 152 | 395 |
| 350 | Red Hills No. 5, Amended | 129 | 132 | 491 | 46 |
| 351 | Red Hills No. 6 | 129 | 133 | 491 | 47 |
| | | 129 | 134 | | |

RECEIVED
 BUREAU OF STATE OFFICE
 PHOENIX, ARIZONA
 JUL 10 1911

EXHIBIT A

Unpatented Lode Claims and Mill Site Claims:
Gila County and Pinal County, Arizona

| AMC SERIAL No. | CLAIM NAME | BOOK/DOCKET | PAGE | AMENDED REAMENDED | |
|----------------|------------|---------------------------|------|-------------------|---------|
| | | | | BK/DOC | PAGE |
| 352 | 67401 | Red Hills No. 7 | | | |
| 353 | 67402 | Red Hills No. 8 | 129 | 135 | |
| 354 | 67403 | Red Hills No. 9, Amended | 133 | 195 | |
| 355 | 67404 | Red Hills No. 11, Amended | 129 | 137 | 132 177 |
| 356 | 67405 | Red Hills Fraction | 129 | 139 | 132 178 |
| 357 | 67406 | Red Bluff | 487 | 394 | |
| 358 | 67407 | West No. 1 | 495 | 504 | |
| 359 | 67408 | West No. 2 | 520 | 971 | |
| 360 | 67409 | West No. 3 | 520 | 972 | |
| 361 | 67410 | West No. 4 | 520 | 973 | |
| 362 | 67411 | West No. 5 | 520 | 974 | |
| 363 | 67412 | West No. 6 | 520 | 975 | |
| 364 | 67413 | West No. 7 | 520 | 976 | |
| 365 | 67414 | West No. 8 | 520 | 977 | |
| 366 | 67415 | West No. 9 | 520 | 978 | |
| 367 | 67416 | West No. 10 | 520 | 979 | |
| 368 | 67417 | West No. 11 | 520 | 980 | |
| 369 | 67418 | West No. 12 | 520 | 981 | |
| 370 | 67419 | West No. 13 | 520 | 982 | |
| 371 | 67420 | West No. 14 | 520 | 983 | |
| 372 | 67421 | West No. 15 | 520 | 984 | |
| 373 | 67422 | West No. 16 | 520 | 985 | |
| 374 | 67423 | West No. 17 | 520 | 986 | |
| 375 | 67424 | West No. 18 | 520 | 987 | |
| 376 | 67425 | West No. 19 | 520 | 988 | |
| 377 | 67426 | West No. 20 | 520 | 989 | |
| 378 | 67427 | West No. 21 | 520 | 990 | |
| 379 | 67428 | Blue Hills No. 1 | 280 | 374 | |
| 380 | 67429 | Blue Hills No. 2 | 280 | 375 | |
| 381 | 67430 | Blue Hills No. 3 | 280 | 376 | |
| 382 | 67431 | Blue Hills No. 4 | 280 | 377 | |
| 383 | 67432 | Blue Hills No. 5 | 280 | 378 | |
| 384 | 67433 | Blue Hills No. 6 | 280 | 379 | |
| 385 | 67434 | Blue Hills No. 7 | 280 | 380 | |
| 386 | 67435 | Blue Hills No. 8 | 280 | 381 | |
| 387 | 67436 | Blue Hills No. 9 | 280 | 382 | |
| 388 | 67437 | Blue Hills No. 10 | 280 | 383 | |
| 389 | 67438 | Blue Hills No. 11 | 280 | 384 | |
| 390 | 67439 | Blue Hills No. 12 | 280 | 385 | |
| 391 | 67441 | Ray No. 2 | 545 | 102 | |
| 392 | 67443 | Ray No. 4 | 545 | 104 | |
| 393 | 67444 | Ray No. 5 | 545 | 105 | |
| 394 | 67445 | Ray No. 6 | 545 | 106 | |
| 395 | 67446 | Ray No. 7 | 545 | 107 | |

EXHIBIT A

Unpatented Lode Claims and Mill Site Claims:
Gila County and Pinal County, Arizona

| AMC SERIAL No. | CLAIM NAME | BOOK/DOCKET | PAGE | AMENDED REAMENDED | |
|----------------|------------|-------------|------|-------------------|------|
| | | | | BK/DOC | PAGE |
| 396 | 67447 | Ray No. 8 | | | |
| 397 | 67448 | Ray No. 9 | 545 | 108 | |
| 398 | 67449 | Ray No. 10 | 545 | 109 | |
| 399 | 67450 | Ray No. 11 | 545 | 110 | |
| 400 | 67451 | Ray No. 12 | 545 | 111 | |
| 401 | 67452 | Ray No. 13 | 545 | 112 | |
| 402 | 67453 | Ray No. 14 | 545 | 113 | |
| 403 | 67454 | Ray No. 15 | 552 | 367 | |
| 404 | 67455 | Ray No. 16 | 545 | 116 | |
| 405 | 67456 | Ray No. 17 | 545 | 117 | |
| 406 | 67457 | Ray No. 18 | 545 | 118 | |
| 407 | 67459 | Ray No. 20 | 545 | 120 | |
| 408 | 67460 | Ray No. 21 | 545 | 121 | |
| 409 | 67461 | Ray No. 22 | 552 | 381 | |
| 410 | 67462 | Ray No. 23 | 545 | 122 | |
| 411 | 67463 | Ray No. 24 | 552 | 382 | |
| 412 | 67464 | Ray No. 25 | 545 | 123 | |
| 413 | 67465 | Ray No. 26 | 552 | 383 | |
| 414 | 67466 | Ray No. 27 | 545 | 124 | |
| 415 | 67467 | Ray No. 28 | 552 | 384 | |
| 416 | 67468 | Ray No. 29 | 545 | 125 | |
| 417 | 67469 | Ray No. 30 | 552 | 385 | |
| 418 | 67470 | Ray No. 31 | 552 | 386 | |
| 419 | 67471 | Ray No. 32 | 552 | 387 | |
| 420 | 67472 | Ray No. 33 | 552 | 388 | |
| 421 | 67473 | Ray No. 34 | 552 | 389 | |
| 422 | 67474 | Ray No. 35 | 545 | 126 | |
| 423 | 67475 | Ray No. 36 | 545 | 127 | |
| 424 | 67476 | Ray No. 37 | 545 | 128 | |
| 425 | 67477 | Ray No. 38 | 545 | 129 | |
| 426 | 67478 | Ray No. 39 | 545 | 130 | |
| 427 | 67479 | Ray No. 40 | 545 | 131 | |
| 428 | 67480 | Ray No. 41 | 545 | 132 | |
| 429 | 67481 | Ray No. 42 | 545 | 133 | |
| 430 | 67482 | Ray No. 43 | 552 | 390 | |
| 431 | 67483 | Ray No. 44 | 552 | 391 | |
| 432 | 67484 | Ray No. 45 | 552 | 392 | |
| 433 | 67485 | Ray No. 46 | 552 | 393 | |
| 434 | 67486 | Ray No. 47 | 552 | 394 | |
| 435 | 67487 | Ray No. 48 | 546 | 444 | |
| 436 | 67488 | Ray No. 49 | 546 | 445 | |
| 437 | 67489 | Ray No. 50 | 546 | 446 | |
| 438 | 67490 | Ray No. 51 | 546 | 447 | |
| 439 | 67491 | Ray No. 52 | 546 | 447 | |

EXHIBIT A

Unpatented Lode Claims and Mill Site Claims:
Gila County and Pinal County, Arizona

| AMC SERIAL No. | CLAIM NAME | BOOK/DOCKET | PAGE | AMENDED REAMENDED | |
|----------------|------------|-------------|------|-------------------|------|
| | | | | BK/DOC | PAGE |
| 440 | 67492 | Ray No. 53 | | | |
| 441 | 67493 | Ray No. 54 | 546 | 448 | |
| 442 | 67494 | Ray No. 55 | 546 | 449 | |
| 443 | 67495 | Ray No. 56 | 546 | 450 | |
| 444 | 67496 | Ray No. 57 | 546 | 451 | |
| 445 | 67497 | Ray No. 58 | 546 | 452 | |
| 446 | 67498 | Ray No. 59 | 546 | 453 | |
| 447 | 67499 | Ray No. 60 | 546 | 454 | |
| 448 | 67500 | Ray No. 61 | 552 | 396 | |
| 449 | 67501 | Ray No. 62 | 548 | 185 | |
| 450 | 67502 | Ray No. 63 | 548 | 186 | |
| 451 | 67503 | Ray No. 64 | 548 | 187 | |
| 452 | 67504 | Ray No. 65 | 548 | 188 | |
| 453 | 67505 | Ray No. 66 | 548 | 189 | |
| 454 | 67506 | Ray No. 67 | 548 | 190 | |
| 455 | 67507 | Ray No. 68 | 548 | 191 | |
| 456 | 67508 | Ray No. 69 | 548 | 192 | |
| 457 | 67509 | Ray No. 70 | 548 | 193 | |
| 458 | 67510 | Ray No. 71 | 548 | 194 | |
| 459 | 67511 | Ray No. 72 | 548 | 195 | |
| 460 | 67512 | Ray No. 73 | 548 | 196 | |
| 461 | 67513 | Ray No. 74 | 552 | 370 | |
| 462 | 67514 | Ray No. 75 | 552 | 371 | |
| 463 | 67515 | Ray No. 76 | 552 | 372 | |
| 464 | 67516 | Ray No. 77 | 552 | 373 | |
| 465 | 67517 | Ray No. 78 | 552 | 374 | |
| 466 | 67518 | Ray No. 79 | 552 | 375 | |
| 467 | 67519 | Ray No. 80 | 552 | 376 | |
| 468 | 67520 | Ray No. 81 | 552 | 377 | |
| 469 | 67521 | Ray No. 82 | 552 | 378 | |
| 470 | 67522 | Ray No. 83 | 552 | 379 | |
| 471 | 67523 | Ray No. 84 | 552 | 380 | |
| 472 | 67524 | Ray No. 85 | 758 | 967 | |
| 473 | 67525 | Ray No. 86 | 758 | 968 | |
| 474 | 67526 | Ray No. 87 | 758 | 969 | |
| 475 | 67527 | Ray No. 88 | 758 | 970 | |
| 476 | 67528 | Ray No. 89 | 758 | 971 | |
| 477 | 67529 | Ray No. 90 | 758 | 972 | |
| 478 | 67530 | Ray No. 91 | 758 | 973 | |
| 479 | 67531 | Ray No. 92 | 758 | 974 | |
| 480 | 67532 | Ray No. 93 | 758 | 975 | |
| 481 | 67533 | Ray No. 94 | 758 | 976 | |
| 482 | 67534 | Ray No. 95 | 758 | 977 | |
| 483 | 67535 | Ray No. 96 | 758 | 978 | |
| | | | 758 | 979 | |

RECEIVED
 BLM ARIZONA OFFICE
 PHOENIX, ARIZONA
 2012 JUL 16 11 12 AM

EXHIBIT A

Unpatented Lode Claims and Mill Site Claims:
Gila County and Pinal County, Arizona

| AMC SERIAL No. | CLAIM NAME | BOOK/DOCKET | PAGE | AMENDED REAMENDED | |
|----------------|------------|-------------|------|-------------------|------|
| | | | | BK/DOC | PAGE |
| 484 | 67536 | Ray No. 97 | | | |
| 485 | 67538 | Ray No. 99 | 758 | 980 | |
| 486 | 67539 | Ray No. 100 | 785 | 780 | |
| 487 | 67540 | Ray No. 101 | 785 | 781 | |
| 488 | 138158 | Pat No. 1 | 785 | 782 | |
| 489 | 138159 | Pat No. 2 | 1076 | 304 | |
| 490 | 138160 | Pat No. 3 | 1076 | 306 | |
| 491 | 138161 | Pat No. 4 | 1076 | 308 | |
| 492 | 138162 | Nat No. 1 | 1076 | 310 | |
| 493 | 138163 | Nat No. 2 | 1075 | 699-700 | |
| 494 | 138164 | Nat No. 3 | 1075 | 701-702 | |
| 495 | 138165 | Nat No. 4 | 1075 | 703-704 | |
| 496 | 141524 | RMD No. 39 | 1075 | 705-706 | |
| 497 | 141525 | RMD No. 40 | 1083 | 493 | |
| 498 | 141526 | RMD No. 41 | 1083 | 495 | |
| 499 | 141527 | RMD No. 42 | 1083 | 497 | |
| 500 | 141528 | RMD No. 43 | 1083 | 499 | |
| 501 | 141529 | RMD No. 44 | 1083 | 501 | |
| 502 | 141530 | RMD No. 45 | 1083 | 503 | |
| 503 | 141531 | RMD No. 46 | 1083 | 505 | |
| 504 | 141532 | RMD No. 47 | 1083 | 507 | |
| 505 | 141533 | RMD No. 48 | 1083 | 509 | |
| 506 | 141534 | RMD No. 49 | 1083 | 511 | |
| 507 | 141535 | RMD No. 50 | 1083 | 513 | |
| 508 | 141536 | RMD No. 51 | 1083 | 515 | |
| 509 | 141537 | RMD No. 52 | 1083 | 517 | |
| 510 | 141538 | RMD No. 53 | 1083 | 519 | |
| 511 | 141539 | RMD No. 54 | 1083 | 521 | |
| 512 | 141540 | RMD No. 55 | 1083 | 523 | |
| 513 | 141541 | RMD No. 56 | 1083 | 525 | |
| 514 | 141542 | RMD No. 57 | 1083 | 527 | |
| 515 | 141543 | RMD No. 58 | 1083 | 529 | |
| 516 | 141544 | RMD No. 59 | 1083 | 531 | |
| 517 | 141545 | RMD No. 60 | 1083 | 533 | |
| 518 | 141546 | RMD No. 61 | 1083 | 535 | |
| 519 | 141547 | RMD No. 62 | 1083 | 537 | |
| 520 | 141548 | RMD No. 63 | 1083 | 539 | |
| 521 | 141549 | RMD No. 64 | 1083 | 541 | |
| 522 | 141550 | RMD No. 65 | 1083 | 543 | |
| 523 | 141551 | RMD No. 66 | 1083 | 545 | |
| 524 | 141552 | RMD No. 67 | 1083 | 547 | |
| 525 | 141553 | RMD No. 68 | 1083 | 549 | |
| 526 | 141554 | RMD No. 69 | 1083 | 551 | |
| 527 | 141555 | RMD No. 70 | 1083 | 553 | |
| | | | 1083 | 555 | |

RECEIVED
 BLM ARIZONA OFFICE
 PHOENIX, ARIZONA
 2012 JUL 16 11 12 AM

EXHIBIT A

Unpatented Lode Claims and Mill Site Claims:
Gila County and Pinal County, Arizona

| AMC SERIAL No. | CLAIM NAME | BOOK/DOCKET | PAGE | AMENDED REAMENDED | |
|----------------|------------|-----------------|------|-------------------|----------|
| | | | | BK/DOC | PAGE |
| 528 | 141622 | RMD No. 137 | | | |
| 529 | 141623 | RMD No. 138 | 1083 | 689 | |
| 530 | 253275 | Buckeye 3 | 1083 | 691 | |
| 531 | 253276 | Buckeye 4 | 1359 | 963 | |
| 532 | 253277 | Buckeye 5 | 1359 | 965 | |
| 533 | 253278 | Buckeye 10 | 1359 | 967 | |
| 534 | 253279 | Somnambulant 1 | 1359 | 969 | |
| 535 | 253280 | Somnambulant 2 | 1360 | 35 | |
| 536 | 253281 | Somnambulant 3 | 1360 | 37 | |
| 537 | 253282 | Somnambulant 4 | 1360 | 39 | |
| 538 | 253283 | Somnambulant 5 | 1360 | 41 | |
| 539 | 253284 | Somnambulant 6 | 1360 | 43 | |
| 540 | 253285 | Somnambulant 7 | 1360 | 45 | |
| 541 | 253286 | Somnambulant 8 | 1360 | 47 | |
| 542 | 253287 | Somnambulant 9 | 1360 | 49 | |
| 543 | 253288 | Somnambulant 10 | 1360 | 51 | |
| 544 | 253289 | Somnambulant 11 | 1360 | 53 | |
| 545 | 253290 | Somnambulant 12 | 1360 | 55 | |
| 546 | 253291 | Somnambulant 13 | 1360 | 57 | |
| 547 | 253292 | Somnambulant 14 | 1360 | 59 | |
| 548 | 253293 | Sue 37 | 1360 | 61 | |
| 549 | 253294 | Sue 38, Amended | 1360 | 63 | |
| 550 | 253295 | Sue 39 | 1360 | 65 | 1381 883 |
| 551 | 253296 | Sue 40, Amended | 1360 | 67 | |
| 552 | 253297 | Sue 41, Amended | 1360 | 69 | 1381 885 |
| 553 | 253298 | Sue 42, Amended | 1360 | 71 | 1381 887 |
| 554 | 253299 | Sue 43, Amended | 1360 | 73 | 1381 889 |
| 555 | 253300 | Sue 44 | 1360 | 75 | 1381 891 |
| 556 | 253301 | Sue 45, Amended | 1360 | 77 | |
| 557 | 253302 | Sue 46 | 1360 | 79 | 1381 893 |
| 558 | 253303 | Sue 48 | 1360 | 81 | |
| 559 | 253304 | Sue 49 | 1360 | 83 | |
| 560 | 253305 | Sue 50 | 1360 | 85 | |
| 561 | 253306 | Sue 51 | 1360 | 87 | |
| 562 | 253307 | Sue 52 | 1360 | 89 | |
| 563 | 253308 | Sue 53 | 1360 | 91 | |
| 564 | 253309 | Sue 54 | 1360 | 93 | |
| 565 | 253310 | Sue 55 | 1360 | 95 | |
| 566 | 253311 | Sue 56 | 1360 | 97 | |
| 567 | 253312 | Sue 57 | 1360 | 99 | |
| 568 | 253313 | Sue 58 | 1360 | 101 | |
| 569 | 253314 | Sue 59 | 1360 | 103 | |
| 570 | 253315 | Sue 60 | 1360 | 105 | |
| 571 | 253316 | Sue 61 | 1360 | 107 | |
| | | | 1360 | 109 | |

EXHIBIT A

Unpatented Lode Claims and Mill Site Claims:
Gila County and Pinal County, Arizona

| AMC SERIAL No. | CLAIM NAME | BOOK/DOCKET | PAGE | AMENDED REAMENDED | |
|----------------|------------|-------------|------|-------------------|------|
| | | | | BK/DOC | PAGE |
| 572 | 253317 | Sue 62 | 1360 | 111 | |
| 573 | 253318 | Sue 63 | 1360 | 113 | |
| 574 | 253319 | Sue 64 | 1360 | 115 | |
| 575 | 253321 | Sue 66 | 1360 | 119 | |
| 576 | 253322 | Sue 67 | 1360 | 121 | |
| 577 | 253324 | Sue 69 | 1360 | 125 | |
| 578 | 253326 | Sue 71 | 1360 | 129 | |
| 579 | 253327 | Sue 72 | 1360 | 131 | |
| 580 | 253328 | Sue 73 | 1360 | 133 | |
| 581 | 253329 | Sue 74 | 1360 | 135 | |
| 582 | 253330 | Sue 75 | 1360 | 137 | |
| 583 | 253331 | Sue 76 | 1360 | 139 | |
| 584 | 253332 | Sue 77 | 1360 | 141 | |
| 585 | 253333 | Sue 78 | 1360 | 143 | |
| 586 | 253334 | Sue 79 | 1360 | 145 | |
| 587 | 253335 | Sue 80 | 1360 | 147 | |
| 588 | 253336 | Sue 81 | 1360 | 149 | |
| 589 | 253337 | Sue 82 | 1360 | 151 | |
| 590 | 253338 | Sue 83 | 1360 | 153 | |
| 591 | 253339 | Sue 84 | 1360 | 155 | |
| 592 | 253340 | Sue 85 | 1360 | 157 | |
| 593 | 253341 | Sue 86 | 1360 | 159 | |
| 594 | 253342 | Sue 87 | 1360 | 161 | |
| 595 | 253343 | Sue 88 | 1360 | 163 | |
| 596 | 253344 | Sue 89 | 1360 | 165 | |
| 597 | 253345 | Sue 90 | 1360 | 167 | |
| 598 | 253346 | Sue 91 | 1360 | 169 | |
| 599 | 253347 | Sue 92 | 1360 | 171 | |
| 600 | 253348 | Sue 93 | 1360 | 173 | |
| 601 | 253349 | Sue 94 | 1360 | 175 | |
| 602 | 253350 | Sue 95 | 1360 | 177 | |
| 603 | 253351 | Sue 96 | 1360 | 179 | |
| 604 | 253352 | Sue 97 | 1360 | 181 | |
| 605 | 253353 | Sue 98 | 1360 | 183 | |
| 606 | 253354 | Sue 99 | 1360 | 185 | |
| 607 | 253355 | Sue 100 | 1360 | 187 | |
| 608 | 253356 | Sue 101 | 1360 | 189 | |
| 609 | 253357 | Sue 102 | 1360 | 191 | |
| 610 | 253358 | Sue 103 | 1360 | 193 | |
| 611 | 253359 | Sue 104 | 1360 | 195 | |
| 612 | 253360 | Sue 105 | 1360 | 197 | |
| 613 | 253361 | Sue 116 | 1360 | 199 | |
| 614 | 253362 | Sue 117 | 1360 | 201 | |
| 615 | 253363 | Sue 118 | 1360 | 203 | |

RECEIVED
 PINAL STATE OFFICE
 PHOENIX, ARIZONA
 2017 JUL 16 10 21 AM

RECEIVED
 PINAL STATE OFFICE
 PHOENIX, ARIZONA
 2017 JUL 18 9 21 AM

EXHIBIT A

Unpatented Lode Claims and Mill Site Claims:
Gila County and Pinal County, Arizona

| AMC SERIAL No. | CLAIM NAME | BOOK/DOCKET | PAGE | AMENDED REAMENDED | |
|----------------|------------|----------------|------|-------------------|----------|
| | | | | BK/DOC | PAGE |
| 616 | 253364 | Sue 119 | | | |
| 617 | 253365 | Sue 201 | 1360 | 205 | |
| 618 | 253366 | TW 12 | 1360 | 207 | |
| 619 | 253367 | TW 13 | 1360 | 241 | |
| 620 | 253368 | TW 14, Amended | 1360 | 243 | |
| 621 | 253369 | TW 15 | 1360 | 245 | 1381 901 |
| 622 | 253370 | TW 16 | 1360 | 247 | |
| 623 | 253371 | TW 17 | 1360 | 249 | |
| 624 | 253372 | TW 18 | 1360 | 251 | |
| 625 | 253373 | TW 19 | 1360 | 253 | |
| 626 | 253374 | TW 20 | 1360 | 255 | |
| 627 | 253375 | TW 21 | 1360 | 257 | |
| 628 | 253376 | TW 22 | 1360 | 259 | |
| 629 | 253377 | TW 23 | 1360 | 261 | |
| 630 | 253378 | TW 24 | 1360 | 263 | |
| 631 | 253379 | TW 25 | 1360 | 265 | |
| 632 | 253380 | TW 26 | 1360 | 267 | |
| 633 | 253381 | TW 29 | 1360 | 269 | |
| 634 | 253382 | TW 30 | 1360 | 271 | |
| 635 | 253383 | TW 31 | 1360 | 273 | |
| 636 | 253384 | TW 32 | 1360 | 275 | |
| 637 | 253385 | TW 33 | 1360 | 277 | |
| 638 | 253386 | TW 34 | 1360 | 279 | |
| 639 | 253387 | TW 35 | 1360 | 281 | |
| 640 | 253388 | TW 36 | 1360 | 283 | |
| 641 | 253389 | TW 37 | 1360 | 285 | |
| 642 | 253390 | TW 38 | 1360 | 287 | |
| 643 | 253391 | TW 39 | 1360 | 289 | |
| 644 | 253392 | TW 40 | 1360 | 291 | |
| 645 | 253393 | TW 41 | 1360 | 293 | |
| 646 | 253394 | TW 42 | 1360 | 295 | |
| 647 | 253395 | TW 43 | 1360 | 297 | |
| 648 | 253396 | TW 44 | 1360 | 299 | |
| 649 | 253397 | TW 45 | 1360 | 301 | |
| 650 | 253398 | TW 46 | 1360 | 303 | |
| 651 | 253399 | TW 47 | 1360 | 305 | |
| 652 | 253400 | TW 48 | 1360 | 307 | |
| 653 | 253401 | TW 49 | 1360 | 309 | |
| 654 | 253402 | TW 50 | 1360 | 311 | |
| 655 | 253403 | TW 51 | 1360 | 313 | |
| 656 | 253404 | TW 52 | 1360 | 315 | |
| 657 | 253405 | TW 53 | 1360 | 317 | |
| 658 | 253406 | TW 54 | 1360 | 319 | |
| 659 | 253407 | TW 55 | 1360 | 321 | |
| | | | 1360 | 323 | |

RECEIVED
BUREAU OF STATE OFFICE
PHOENIX, ARIZONA
JUL 15 P 12 11

EXHIBIT A

Unpatented Lode Claims and Mill Site Claims:
Gila County and Pinal County, Arizona

| AMC SERIAL No. | CLAIM NAME | BOOK/DOCKET | PAGE | AMENDED REAMENDED | |
|----------------|------------|-------------------|------|-------------------|----------|
| | | | | BK/DOC | PAGE |
| 660 | 253408 | TW 56 | | | |
| 661 | 253409 | TW 57 | 1360 | 325 | |
| 662 | 253410 | TW 58 | 1360 | 327 | |
| 663 | 253411 | TW 59 | 1360 | 329 | |
| 664 | 253412 | TW 60 | 1360 | 331 | |
| 665 | 253413 | TW 61 | 1360 | 333 | |
| 666 | 253414 | TW 62 | 1360 | 335 | |
| 667 | 253415 | TW 63 | 1360 | 337 | |
| 668 | 253416 | TW 64 | 1360 | 339 | |
| 669 | 253417 | TW 65 | 1360 | 341 | |
| 670 | 253418 | TW 66 | 1360 | 343 | |
| 671 | 253419 | TW 67 | 1360 | 345 | |
| 672 | 253420 | TW 68 | 1360 | 347 | |
| 673 | 253421 | TW 69 | 1360 | 349 | |
| 674 | 253422 | TW 70 | 1360 | 351 | |
| 675 | 253423 | TW 71 | 1360 | 353 | |
| 676 | 253424 | TW 72 | 1360 | 355 | |
| 677 | 253425 | TW 73 | 1360 | 357 | |
| 678 | 253426 | TW 74 | 1360 | 359 | |
| 679 | 253427 | TW 75 | 1360 | 361 | |
| 680 | 253428 | TW 102 | 1360 | 363 | |
| 681 | 253429 | TW 103 | 1360 | 365 | |
| 682 | 253430 | TW 104 | 1360 | 367 | |
| 683 | 253456 | Copper Butte 20 | 1360 | 369 | |
| 684 | 253457 | Copper Butte 21 | 1359 | 975 | |
| 685 | 253460 | Terra 1 | 1359 | 977 | |
| 686 | 253461 | Terra 2, Amended | 1360 | 209 | |
| 687 | 253462 | Terra 3 | 1360 | 211 | 1381 895 |
| 688 | 253463 | Terra 4 | 1360 | 213 | |
| 689 | 253464 | Terra 5 | 1360 | 215 | |
| 690 | 253467 | Terra 8 | 1360 | 217 | |
| 691 | 253468 | Terra 9 | 1360 | 223 | |
| 692 | 253469 | Terra 10 | 1360 | 225 | |
| 693 | 253470 | Terra 11 | 1360 | 227 | |
| 694 | 253471 | Terra 12 | 1360 | 229 | |
| 695 | 253472 | Terra 13 | 1360 | 231 | |
| 696 | 253473 | Terra 14, Amended | 1360 | 233 | |
| 697 | 253474 | Terra 15, Amended | 1360 | 235 | |
| 698 | 253475 | Terra 16 | 1360 | 237 | |
| 699 | 253476 | Walnut Canyon 1 | 1360 | 239 | |
| 700 | 253477 | Walnut Canyon 2 | 1360 | 295 | |
| 701 | 253478 | Walnut Canyon 3 | 1360 | 393 | |
| 702 | 253479 | Walnut Canyon 4 | 1360 | 391 | |
| 703 | 253480 | Walnut Canyon 5 | 1360 | 389 | |
| | | | 1360 | 387 | |

RECEIVED
BUREAU OF STATE OFFICE
PHOENIX, ARIZONA
JUL 15 P 2 14

EXHIBIT A
Unpatented Lode Claims and Mill Site Claims:
Gila County and Pinal County, Arizona

| | AMC SERIAL No. | CLAIM NAME | BOOK/DOCKET | PAGE | AMENDED REAMENDED | |
|-----|----------------|------------------|-------------|---------|-------------------|------|
| | | | | | BK/DOC | PAGE |
| 704 | 253481 | Walnut Canyon 6 | | | | |
| 705 | 253482 | Walnut Canyon 7 | 1360 | 385 | | |
| 706 | 253483 | Walnut Canyon 8 | 1360 | 383 | | |
| 707 | 253485 | Walnut Canyon 14 | 1360 | 381 | | |
| 708 | 253486 | Walnut Canyon 15 | 1360 | 377 | | |
| 709 | 253487 | Walnut Canyon 18 | 1360 | 375 | | |
| 710 | 253488 | Walnut Canyon 19 | 1360 | 373 | | |
| 711 | 277468 | AX-A No. 1 | 1360 | 371 | | |
| 712 | 277469 | AX-A No. 2 | 1487 | 178-179 | | |
| 713 | 277470 | AX-A No. 3 | 1487 | 180-181 | | |
| 714 | 277471 | AX-A No. 4 | 1487 | 182-183 | | |
| 715 | 277472 | AX-A No. 5 | 1487 | 184-185 | | |
| 716 | 277474 | AX-A No. 7 | 1487 | 186-187 | | |
| 717 | 277498 | AX-A No. 31 | 1487 | 190-191 | | |
| 718 | 277499 | AX-A No. 32 | 1487 | 074-075 | | |
| 719 | 277500 | AX-A No. 33 | 1487 | 076-077 | | |
| 720 | 277501 | AX-A No. 34 | 1487 | 078-079 | | |
| 721 | 277503 | AX-A No. 36 | 1487 | 080-081 | | |
| 722 | 277505 | AX-A No. 38 | 1487 | 084-085 | | |
| 723 | 277507 | AX-A No. 40 | 1487 | 088-089 | | |
| 724 | 277522 | AX-A No. 55 | 1487 | 092-093 | | |
| 725 | 277523 | AX-A No. 56 | 1487 | 122-123 | | |
| 726 | 277524 | AX-A No. 57 | 1487 | 124-125 | | |
| 727 | 277525 | AX-A No. 58 | 1487 | 126-127 | | |
| 728 | 277526 | AX-A No. 59 | 1487 | 128-129 | | |
| 729 | 277527 | AX-A No. 60 | 1487 | 130-131 | | |
| 730 | 277528 | AX-A No. 61 | 1487 | 132-133 | | |
| 731 | 277529 | AX-A No. 62 | 1487 | 134-135 | | |
| 732 | 277530 | AX-A No. 63 | 1487 | 136-137 | | |
| 733 | 277531 | AX-A No. 64 | 1487 | 138-139 | | |
| 734 | 277532 | AX-A No. 65 | 1487 | 140-141 | | |
| 735 | 277533 | AX-A No. 66 | 1487 | 142-143 | | |
| 736 | 277534 | AX-A No. 67 | 1487 | 144-145 | | |
| 737 | 277535 | AX-A No. 68 | 1487 | 146-147 | | |
| 738 | 277536 | AX-A No. 69 | 1487 | 148-149 | | |
| 739 | 277537 | AX-A No. 70 | 1487 | 150-151 | | |
| 740 | 277538 | AX-A No. 71 | 1487 | 152-153 | | |
| 741 | 277540 | AX-A No. 73 | 1487 | 154-155 | | |
| 742 | 277542 | AX-A No. 75 | 1487 | 158-159 | | |
| 743 | 277544 | AX-A No. 77 | 1487 | 162-163 | | |
| 744 | 277550 | AXER No. 1 | 1487 | 166-167 | | |
| 745 | 277551 | AXER No. 2 | 1487 | 238-239 | | |
| 746 | 277552 | AXER No. 3 | 1487 | 240-241 | | |
| 747 | 277553 | AXER No. 4 | 1487 | 242-243 | | |
| | | | 1487 | 244-245 | | |

RECEIVED
 BLM STATE OFFICE
 PHOENIX, ARIZONA
 JUL 16 6 12 PM

EXHIBIT A
Unpatented Lode Claims and Mill Site Claims:
Gila County and Pinal County, Arizona

| | AMC SERIAL No. | CLAIM NAME | BOOK/DOCKET | PAGE | AMENDED REAMENDED | |
|-----|----------------|-------------|-------------|---------|-------------------|------|
| | | | | | BK/DOC | PAGE |
| 748 | 277554 | AXER No. 5 | | | | |
| 749 | 277555 | AXER No. 6 | 1487 | 246-247 | | |
| 750 | 277556 | AXER No. 7 | 1487 | 248-249 | | |
| 751 | 277557 | AXER No. 8 | 1487 | 250-251 | | |
| 752 | 277558 | AXER No. 9 | 1487 | 252-253 | | |
| 753 | 277559 | AXER No. 10 | 1487 | 254-255 | | |
| 754 | 277560 | AXER No. 11 | 1487 | 256-257 | | |
| 755 | 277561 | AXER No. 12 | 1487 | 258-259 | | |
| 756 | 277562 | AXER No. 13 | 1487 | 260-261 | | |
| 757 | 277563 | AXER No. 14 | 1487 | 262-263 | | |
| 758 | 277564 | AXER No. 15 | 1487 | 264-265 | | |
| 759 | 277565 | AXER No. 16 | 1487 | 266-267 | | |
| 760 | 277566 | AXER No. 17 | 1487 | 268-269 | | |
| 761 | 277567 | AXER No. 18 | 1487 | 270-271 | | |
| 762 | 277568 | AXER No. 19 | 1487 | 272-273 | | |
| 763 | 277569 | AXER No. 20 | 1487 | 274-275 | | |
| 764 | 277570 | AXER No. 21 | 1487 | 276-277 | | |
| 765 | 277571 | AXER No. 22 | 1487 | 278-279 | | |
| 766 | 277572 | AXER No. 23 | 1487 | 280-281 | | |
| 767 | 277573 | AXER No. 24 | 1487 | 282-283 | | |
| 768 | 277574 | AXER No. 25 | 1487 | 284-285 | | |
| 769 | 277575 | AXER No. 26 | 1487 | 286-287 | | |
| 770 | 277576 | AXER No. 27 | 1487 | 288-289 | | |
| 771 | 277577 | AXER No. 28 | 1487 | 290-291 | | |
| 772 | 277578 | AXER No. 29 | 1487 | 292-293 | | |
| 773 | 277579 | AXER No. 30 | 1487 | 294-295 | | |
| 774 | 277580 | AXER No. 31 | 1487 | 296-297 | | |
| 775 | 277581 | AXER No. 32 | 1487 | 298-299 | | |
| 776 | 277582 | AXER No. 33 | 1487 | 300-301 | | |
| 777 | 277583 | AXER No. 34 | 1487 | 302-303 | | |
| 778 | 277584 | AXER No. 35 | 1487 | 304-305 | | |
| 779 | 277585 | AXER No. 36 | 1487 | 306-307 | | |
| 780 | 277586 | AXER No. 37 | 1487 | 308-309 | | |
| 781 | 277587 | AXER No. 38 | 1487 | 310-311 | | |
| 782 | 277588 | AXER No. 39 | 1487 | 312-313 | | |
| 783 | 277589 | AXER No. 40 | 1487 | 314-315 | | |
| 784 | 277590 | AXER No. 41 | 1487 | 316-317 | | |
| 785 | 277591 | AXER No. 42 | 1487 | 318-319 | | |
| 786 | 277592 | AXER No. 43 | 1487 | 320-321 | | |
| 787 | 277593 | AXER No. 44 | 1487 | 322-323 | | |
| 788 | 277594 | AXER No. 45 | 1487 | 324-325 | | |
| 789 | 277595 | AXER No. 46 | 1487 | 326-327 | | |
| 790 | 277596 | AXER No. 47 | 1487 | 328-329 | | |
| 791 | 277597 | AXER No. 48 | 1487 | 330-331 | | |
| | | | 1487 | 332-333 | | |

RECEIVED
 BLM STATE OFFICE
 PHOENIX, ARIZONA
 JUL 16 6 12 PM

EXHIBIT A

Unpatented Lode Claims and Mill Site Claims:
Gila County and Pinal County, Arizona

| AMC SERIAL No. | CLAIM NAME | BOOK/DOCKET | PAGE | AMENDED REAMENDED | |
|----------------|------------|-------------|------|-------------------|------|
| | | | | BK/DOC | PAGE |
| 792 | 277598 | AXER No. 49 | | | |
| 793 | 277599 | AXER No. 50 | 1487 | 334-335 | |
| 794 | 277600 | AXER No. 51 | 1487 | 336-337 | |
| 795 | 277601 | AXER No. 52 | 1487 | 338-339 | |
| 796 | 277602 | AXER No. 53 | 1487 | 340-341 | |
| 797 | 277603 | AXER No. 54 | 1487 | 342-343 | |
| 798 | 277604 | AXER No. 55 | 1487 | 344-345 | |
| 799 | 277605 | AXER No. 56 | 1487 | 346-347 | |
| 800 | 277606 | AXER No. 57 | 1487 | 348-349 | |
| 801 | 277607 | AXER No. 58 | 1487 | 350-351 | |
| 802 | 277608 | AXER No. 59 | 1487 | 352-353 | |
| 803 | 277609 | AXER No. 60 | 1487 | 354-355 | |
| 804 | 277610 | AXER No. 61 | 1487 | 356-357 | |
| 805 | 277611 | AXER No. 62 | 1487 | 358-359 | |
| 806 | 277612 | AXER No. 63 | 1487 | 360-361 | |
| 807 | 277613 | AXER No. 64 | 1487 | 362-363 | |
| 808 | 277614 | AXER No. 65 | 1487 | 364-365 | |
| 808 | 277614 | AXER No. 65 | 1487 | 366-367 | |
| 809 | 277615 | AXER No. 66 | 1487 | 368-369 | |
| 810 | 277616 | AXER No. 67 | 1487 | 370-371 | |
| 811 | 277617 | AXER No. 68 | 1487 | 372-373 | |
| 812 | 277618 | AXER No. 69 | 1487 | 374-375 | |
| 813 | 277619 | AXER No. 70 | 1487 | 376-377 | |
| 814 | 277620 | AXER No. 71 | 1487 | 378-379 | |
| 815 | 277621 | AXER No. 72 | 1487 | 380-381 | |
| 816 | 277622 | AXER No. 73 | 1487 | 382-383 | |
| 817 | 277623 | AXER No. 74 | 1487 | 384-385 | |
| 818 | 277624 | AXER No. 75 | 1487 | 386-387 | |
| 819 | 277625 | AXER No. 76 | 1487 | 388-389 | |
| 820 | 277626 | AXER No. 77 | 1487 | 390-391 | |
| 821 | 277627 | AXER No. 78 | 1487 | 392-393 | |
| 822 | 277628 | AXER No. 79 | 1487 | 394-395 | |
| 823 | 277629 | AXER No. 80 | 1487 | 396-397 | |
| 824 | 277630 | AXER No. 81 | 1487 | 398-399 | |
| 825 | 277631 | AXER No. 82 | 1487 | 400-401 | |
| 826 | 277632 | AXER No. 83 | 1487 | 402-403 | |
| 827 | 277633 | AXER No. 84 | 1487 | 404-405 | |
| 828 | 277634 | AXER No. 85 | 1487 | 406-407 | |
| 829 | 277635 | AXER No. 86 | 1487 | 408-409 | |
| 830 | 277636 | AXER No. 87 | 1487 | 410-411 | |
| 831 | 277637 | AXER No. 88 | 1487 | 412-413 | |
| 832 | 277638 | AXER No. 89 | 1487 | 414-415 | |
| 833 | 277639 | AXER No. 90 | 1487 | 416-417 | |
| 834 | 277640 | AXER No. 91 | 1487 | 418-419 | |
| 835 | 277641 | AXER No. 92 | 1487 | 420-421 | |

RECEIVED
 BLM AZ STATE OFFICE
 PHOENIX, ARIZONA
 212 JUL 6 P 2 11

EXHIBIT A

Unpatented Lode Claims and Mill Site Claims:
Gila County and Pinal County, Arizona

| AMC SERIAL No. | CLAIM NAME | BOOK/DOCKET | PAGE | AMENDED REAMENDED | |
|----------------|------------|--------------|------|-------------------|------|
| | | | | BK/DOC | PAGE |
| 836 | 277642 | AXER No. 93 | | | |
| 837 | 277643 | AXER No. 94 | 1487 | 422-423 | |
| 838 | 277644 | AXER No. 95 | 1487 | 424-425 | |
| 839 | 277645 | AXER No. 96 | 1487 | 426-427 | |
| 840 | 277646 | AXER No. 97 | 1487 | 428-429 | |
| 841 | 277647 | AXER No. 98 | 1487 | 430-431 | |
| 842 | 277648 | AXER No. 99 | 1487 | 432-433 | |
| 843 | 277649 | AXER No. 100 | 1487 | 434-435 | |
| 844 | 277650 | AXER No. 101 | 1487 | 436-437 | |
| 845 | 277651 | AXER No. 102 | 1487 | 438-439 | |
| 846 | 277652 | AXER No. 103 | 1487 | 440-441 | |
| 847 | 277653 | AXER No. 104 | 1487 | 442-443 | |
| 848 | 277654 | AXER No. 105 | 1487 | 444-445 | |
| 849 | 277655 | AXER No. 106 | 1487 | 446-447 | |
| 850 | 277656 | AXER No. 107 | 1487 | 448-449 | |
| 851 | 277657 | AXER No. 108 | 1487 | 450-451 | |
| 852 | 277658 | AXER No. 109 | 1487 | 452-453 | |
| 853 | 277659 | AXER No. 110 | 1487 | 454-455 | |
| 854 | 277660 | AXER No. 111 | 1487 | 456-457 | |
| 855 | 277661 | AXER No. 112 | 1487 | 458-459 | |
| 856 | 277662 | AXER No. 113 | 1487 | 460-461 | |
| 857 | 277663 | AXER No. 114 | 1487 | 462-463 | |
| 858 | 277664 | AXER No. 115 | 1487 | 464-465 | |
| 859 | 277665 | AXER No. 116 | 1487 | 466-467 | |
| 860 | 277666 | AXER No. 117 | 1487 | 468-469 | |
| 861 | 277667 | AXER No. 118 | 1487 | 470-471 | |
| 862 | 277668 | AXER No. 119 | 1487 | 472-473 | |
| 863 | 277669 | AXER No. 120 | 1487 | 474-475 | |
| 864 | 277670 | AXER No. 121 | 1487 | 476-477 | |
| 865 | 277671 | AXER No. 122 | 1487 | 478-479 | |
| 866 | 277672 | AXER No. 123 | 1487 | 480-481 | |
| 867 | 277673 | AXER No. 124 | 1487 | 482-483 | |
| 868 | 289373 | Butte #1 | 1487 | 484-485 | |
| 869 | 289374 | Butte #2 | 1553 | 378 | |
| 870 | 299654 | Raycon 46 | 1553 | 379 | |
| 871 | 299656 | Raycon 48 | 1640 | 316-317 | |
| 872 | 299658 | Raycon 50 | 1640 | 320-321 | |
| 873 | 299660 | Raycon 52 | 1640 | 324-325 | |
| 874 | 299662 | Raycon 54 | 1640 | 328-329 | |
| 875 | 299664 | Raycon 56 | 1640 | 332-333 | |
| 876 | 299673 | Raycon 55 | 1640 | 336-337 | |
| 877 | 299674 | Raycon 65 | 1640 | 354-355 | |
| 878 | 299675 | Raycon 66 | 1640 | 356-357 | |
| 879 | 299676 | Raycon 67 | 1640 | 358-359 | |
| | | Raycon 68 | 1640 | 360-361 | |

ENTERED INTO COMPUTER
 JUL 25 2012
 ENTERED INTO COMPUTER
 JUL 24 2012

RECEIVED
 BLM AZ STATE OFFICE
 PHOENIX, ARIZONA
 212 JUL 6 P 2 11

EXHIBIT A
Unpatented Lode Claims and Mill Site Claims:
Gila County and Pinal County, Arizona

| AMC SERIAL No. | CLAIM NAME | BOOK/DOCKET | PAGE | AMENDED REAMENDED | |
|----------------|------------|-------------------|------|-------------------|--------------|
| | | | | BK/DOC | PAGE |
| 880 | 299677 | Raycon 69 | | | |
| 881 | 299678 | Raycon 70 | 1640 | 362-363 | |
| 882 | 299693 | Raycon 85 | 1640 | 364-365 | |
| 883 | 299694 | Raycon 86 | 1640 | 394-395 | |
| 884 | 299695 | Raycon 87 | 1640 | 396-397 | |
| 885 | 303735 | Elder 3 | 1640 | 398-399 | |
| 886 | 303736 | Elder 4 | 1671 | 22 | |
| 887 | 303737 | Elder 5 | 1671 | 24 | |
| 888 | 303738 | Elder 6 | 1671 | 26 | |
| 889 | 303739 | Elder 7 | 1671 | 28 | |
| 890 | 303740 | Elder 8 | 1671 | 30 | |
| 891 | 303741 | Elder 9 | 1671 | 32 | |
| 892 | 303742 | Elder 10 | 1671 | 34 | |
| 893 | 303743 | Elder 11 | 1671 | 36 | |
| 894 | 303744 | Elder 12 | 1671 | 38 | |
| 895 | 303747 | Elder 15, Amended | 1671 | 40 | |
| 896 | 303749 | Elder 17 | 1671 | 46 | 1869 964-965 |
| 897 | 303751 | Elder 19 | 1671 | 50 | |
| 898 | 303753 | Elder 21 | 1671 | 54 | |
| 899 | 303755 | Elder 23 | 1671 | 58 | |
| 900 | 303762 | Elder 30 | 1671 | 62 | |
| 901 | 303763 | Elder 31 | 1671 | 76 | |
| 902 | 303764 | Elder 32 | 1671 | 78 | |
| 903 | 303765 | Elder 33 | 1671 | 80 | |
| 904 | 303766 | Elder 34 | 1671 | 82 | |
| 905 | 303767 | Elder 35 | 1671 | 84 | |
| 906 | 303768 | Elder 36 | 1671 | 86 | |
| 907 | 303769 | Elder 37 | 1671 | 88 | |
| 908 | 303770 | Elder 38 | 1671 | 90 | |
| 909 | 303771 | Elder 39 | 1671 | 92 | |
| 910 | 303772 | Elder 48 | 1671 | 94 | |
| 911 | 303773 | Elder 49 | 1671 | 96 | |
| 912 | 303774 | Elder 50 | 1671 | 98 | |
| 913 | 303775 | Elder 51 | 1671 | 100 | |
| 914 | 303776 | Elder 52 | 1671 | 102 | |
| 915 | 303777 | Elder 53 | 1671 | 104 | |
| 916 | 303778 | Elder 54 | 1671 | 106 | |
| 917 | 303779 | Elder 55 | 1671 | 108 | |
| 918 | 303780 | Elder 56 | 1671 | 110 | |
| 919 | 303781 | Elder 57 | 1671 | 112 | |
| 920 | 314545 | Steamboat 1 | 829 | 934-36 | |
| 921 | 314546 | Steamboat 2 | 829 | 937-39 | |
| 922 | 314547 | Steamboat 3 | 829 | 940-42 | |
| 923 | 314548 | Steamboat 4 | 829 | 943-45 | |

EXHIBIT A
Unpatented Lode Claims and Mill Site Claims:
Gila County and Pinal County, Arizona

| AMC SERIAL No. | CLAIM NAME | BOOK/DOCKET | PAGE | AMENDED REAMENDED | |
|----------------|------------|-----------------------|------|-------------------|-------------|
| | | | | BK/DOC | PAGE |
| 924 | 314549 | Steamboat 5 | | | |
| 925 | 314550 | Steamboat 6 | 829 | 946-48 | |
| 926 | 314551 | Steamboat 7 | 829 | 949-51 | |
| 927 | 314552 | Steamboat 8 | 829 | 952-54 | |
| 928 | 314553 | Steamboat 9 | 829 | 955-57 | |
| 929 | 314554 | Steamboat 10 | 829 | 958-60 | |
| 930 | 314555 | Steamboat 11 | 829 | 961-63 | |
| 931 | 314556 | Steamboat 12 | 829 | 964-66 | |
| 932 | 314557 | Steamboat 13 | 829 | 967-69 | |
| 933 | 314558 | Steamboat 14 | 829 | 970-72 | |
| 934 | 314559 | Steamboat 15 | 829 | 973-75 | |
| 935 | 314560 | Steamboat 16 | 829 | 976-78 | |
| 936 | 314561 | Steamboat 17 | 829 | 979-81 | |
| 937 | 314562 | Steamboat 18 | 829 | 982-84 | |
| 938 | 314563 | Steamboat 19 | 829 | 985-87 | |
| 939 | 314564 | Steamboat 20 | 829 | 988-90 | |
| 940 | 314565 | Steamboat 21 | 829 | 991-93 | |
| 941 | 314566 | Steamboat 22 | 829 | 994-96 | |
| 942 | 314567 | Steamboat 23 | 829 | 997-99 | |
| 943 | 314568 | Steamboat 24 | 829 | 1000-02 | |
| 944 | 314569 | Steamboat 25 | 830 | 1001-03 | |
| 945 | 314570 | Steamboat 26 | 830 | 1004-06 | |
| 946 | 314571 | Steamboat 27 | 830 | 1007-09 | |
| 947 | 314572 | Steamboat 28 | 830 | 10 to 12 | |
| 948 | 314573 | Steamboat 29 | 830 | 13-15 | |
| 949 | 314574 | Steamboat 30 | 830 | 16-18 | |
| 950 | 314575 | Steamboat 31 | 830 | 19-21 | |
| 951 | 314576 | Steamboat 32 | 830 | 22-24 | |
| 952 | 314577 | Steamboat 33 | 830 | 25-27 | |
| 953 | 314578 | Steamboat 34 | 830 | 28-30 | |
| 954 | 314579 | Steamboat 35 | 830 | 31-33 | |
| 955 | 314580 | Steamboat 36 | 830 | 34-36 | |
| 956 | 314581 | Steamboat 37 | 830 | 37-39 | |
| 957 | 314582 | Steamboat 38 Ammended | 830 | 40-42 | |
| 958 | 314583 | Steamboat 39 | 830 | 43-45 | 2008-003064 |
| 959 | 314584 | Steamboat 40 Ammended | 830 | 46-48 | |
| 960 | 314585 | Steamboat 41 | 830 | 49-51 | 2008-003065 |
| 961 | 314586 | Steamboat 42 Ammended | 830 | 52-54 | |
| 962 | 314587 | Steamboat 43 | 830 | 55-57 | 2008-003066 |
| 963 | 314588 | Steamboat 44 Ammended | 830 | 58-60 | |
| 964 | 314589 | Steamboat 45 Ammended | 830 | 61-63 | 2008-003067 |
| 965 | 314590 | Steamboat 46 Ammended | 830 | 64-66 | 2008-003068 |
| 966 | 314591 | Steamboat 47 Ammended | 830 | 67-69 | 2008-003069 |
| 967 | 314592 | Steamboat 48 Ammended | 830 | 70-72 | 2008-003070 |
| | | | 830 | 73-75 | 2008-003071 |

RECEIVED
 BLM / Z STATE OFFICE
 PHOENIX, ARIZONA
 2012 JUL 16 P 12:11

EXHIBIT A

Unpatented Lode Claims and Mill Site Claims:
Gila County and Pinal County, Arizona

| AMC SERIAL No. | CLAIM NAME | BOOK/DOCKET | PAGE | AMENDED REAMENDED | |
|----------------|------------|-----------------------|------|-------------------|-------------|
| | | | | BK/DOC | PAGE |
| 968 | 314593 | Steamboat 49 Ammended | 830 | 76-78 | 2008-003072 |
| 969 | 314594 | Steamboat 50 Ammended | 830 | 79-81 | 2008-003073 |
| 970 | 314595 | Steamboat 51 | 830 | 82-84 | |
| 971 | 314596 | Steamboat 52 Ammended | 830 | 85-87 | 2008-003074 |
| 972 | 314597 | Steamboat 53 | 830 | 88-90 | |
| 973 | 314598 | Steamboat 54 | 830 | 91-93 | |
| 974 | 314599 | Steamboat 55 | 830 | 94-96 | |
| 975 | 314600 | Steamboat 56 | 830 | 97-99 | |
| 976 | 314601 | Steamboat 57 | 830 | 100-02 | |
| 977 | 314602 | Steamboat 58 | 830 | 103-05 | |
| 978 | 314603 | Steamboat 59 | 830 | 106-08 | |
| 979 | 314604 | Steamboat 60 | 830 | 109-111 | |
| 980 | 314605 | Steamboat 61 | 830 | 112-14 | |
| 981 | 314606 | Steamboat 62 | 830 | 115-17 | |
| 982 | 314607 | Steamboat 63 | 830 | 118-20 | |
| 983 | 314608 | Steamboat 64 | 830 | 121-23 | |
| 984 | 314609 | Steamboat 65 | 830 | 124-26 | |
| 985 | 314610 | Steamboat 66 | 830 | 127-29 | |
| 986 | 314611 | Steamboat 67 | 830 | 130-32 | |
| 987 | 314612 | Steamboat 68 | 830 | 133-35 | |
| 988 | 314613 | Steamboat 69 | 830 | 136-38 | |
| 989 | 315170 | Elder 2 | 1752 | 867 | |
| 990 | 315171 | Elder 40 | 1752 | 869 | |
| 991 | 315172 | Elder 41 | 1752 | 871 | |
| 992 | 315173 | Elder 42 | 1752 | 873 | |
| 993 | 315174 | Elder 43 | 1752 | 875 | |
| 994 | 315175 | Elder 44 | 1752 | 877 | |
| 995 | 315176 | Elder 45 | 1752 | 879 | |
| 996 | 315177 | Elder 46 | 1752 | 881 | |
| 997 | 315178 | Elder 47 | 1752 | 883 | |
| 998 | 315179 | Elder 48 | 1752 | 885 | |
| 999 | 315180 | Elder 49 | 1752 | 887 | |
| 1000 | 315181 | Elder 60 | 1752 | 889 | |
| 1001 | 315182 | Elder 61 | 1752 | 891 | |
| 1002 | 315183 | Elder 62 | 1752 | 962-963 | |
| 1003 | 315184 | Elder 63 | 1752 | 895 | |
| 1004 | 315185 | Elder 64 | 1752 | 897 | |
| 1005 | 315186 | Elder 65 | 1752 | 899 | |
| 1006 | 325895 | Sue 65 | 1869 | 958-959 | |
| 1007 | 325896 | Sue 70 | 1869 | 960-961 | |
| 1008 | 325897 | Mescal No. 48 | 1869 | 912-913 | |
| 1009 | 325898 | Ray Southern 14 | 1869 | 928-929 | |
| 1010 | 325899 | Ray Southern 15 | 1869 | 930-931 | |
| 1011 | 325900 | Ray Southern 16-A | 1869 | 932-933 | |

RECEIVED
 BUMA STATE OFFICE
 PHOENIX, ARIZONA
 JUL 16 10 21 AM '11

EXHIBIT A

Unpatented Lode Claims and Mill Site Claims:
Gila County and Pinal County, Arizona

| AMC SERIAL No. | CLAIM NAME | BOOK/DOCKET | PAGE | AMENDED REAMENDED | |
|----------------|------------|-------------|------|-------------------|------|
| | | | | BK/DOC | PAGE |
| 1012 | 325901 | Elder 13A | | | |
| 1013 | 325902 | Elder 18A | 1869 | 962-963 | |
| 1014 | 325903 | Elder 22A | 1869 | 966-967 | |
| 1015 | 325904 | Bur No. 35 | 1869 | 968-969 | |
| 1016 | 325905 | Bur No. 36 | 1869 | 972-973 | |
| 1017 | 325906 | Bur No. 38 | 1869 | 974-975 | |
| 1018 | 325907 | Bur No. 81 | 1869 | 976-977 | |
| 1019 | 325908 | Ray No. 98 | 1869 | 982-983 | |
| 1020 | 333067 | LOT 5 | 1869 | 986-987 | |
| 1021 | 333068 | C.E. #1 | 2080 | 959-960 | |
| 1022 | 333069 | C.E. #2 | 2080 | 961-962 | |
| 1023 | 333070 | C.E. #3 | 2080 | 963-964 | |
| 1024 | 333071 | C.E. #4 | 2080 | 965-966 | |
| 1025 | 333072 | C.E. #5 | 2080 | 967-968 | |
| 1026 | 338178 | Nat No. 5 | 1996 | 3593 | |
| 1027 | 338179 | Nat No. 6 | 1996 | 3594 | |
| 1028 | 338180 | Nat No. 7 | 1196 | 3595 | |
| 1029 | 338181 | Nat No. 8 | 1996 | 3596 | |
| 1030 | 338182 | Nat No. 9 | 1996 | 3597 | |
| 1031 | 338183 | Nat No. 10 | 1996 | 3598 | |
| 1032 | 338184 | Nat No. 11 | 1996 | 3599 | |
| 1033 | 338185 | Nat No. 12 | 1996 | 3600 | |
| 1034 | 338186 | Nat No. 13 | 1996 | 3601 | |
| 1035 | 338187 | Nat No. 14 | 1996 | 3602 | |
| 1036 | 338188 | Nat No. 15 | 1996 | 3603 | |
| 1037 | 338189 | Nat No. 16 | 1996 | 3604 | |
| 1038 | 344575 | TORTILLA 1 | 1997 | 4762 | |
| 1039 | 344576 | TORTILLA 2 | 1997 | 4763 | |
| 1040 | 344577 | TORTILLA 3 | 1997 | 4764 | |
| 1041 | 344578 | TORTILLA 4 | 1997 | 4765 | |
| 1042 | 344579 | TORTILLA 5 | 1997 | 4766 | |
| 1043 | 344580 | TORTILLA 6 | 1997 | 4767 | |
| 1044 | 344581 | TORTILLA 7 | 1997 | 4768 | |
| 1045 | 344582 | TORTILLA 8 | 1997 | 4769 | |
| 1046 | 344583 | TORTILLA 9 | 1997 | 4770 | |
| 1047 | 344584 | TORTILLA 10 | 1997 | 4771 | |
| 1048 | 344585 | TORTILLA 11 | 1997 | 4772 | |
| 1049 | 344586 | TORTILLA 12 | 1997 | 4773 | |
| 1050 | 344587 | TORTILLA 13 | 1997 | 4774 | |
| 1051 | 344588 | TORTILLA 14 | 1997 | 4775 | |
| 1052 | 344652 | TORTILLA 15 | 1997 | 6417 | |
| 1053 | 344653 | TORTILLA 16 | 1997 | 6418 | |
| 1054 | 344654 | TORTILLA 17 | 1997 | 6419 | |
| 1055 | 344655 | TORTILLA 18 | 1997 | 6420 | |

RECEIVED
 BUMA STATE OFFICE
 PHOENIX, ARIZONA
 JUL 16 10 21 AM '11

EXHIBIT A

Unpatented Lode Claims and Mill Site Claims:
Gila County and Pinal County, Arizona

| AMC SERIAL No. | CLAIM NAME | BOOK/DOCKET | PAGE | AMENDED REAMENDED | |
|----------------|------------|--------------|------|-------------------|------|
| | | | | BK/DOC | PAGE |
| 1056 | 344656 | TORTILLA 19 | | | |
| 1057 | 344657 | TORTILLA 20 | 1997 | 6421 | |
| 1058 | 344658 | TORTILLA 21 | 1997 | 6422 | |
| 1059 | 344659 | TORTILLA 22 | 1997 | 6423 | |
| 1060 | 344660 | TORTILLA 23 | 1997 | 6424 | |
| 1061 | 344661 | TORTILLA 24 | 1997 | 6425 | |
| 1062 | 344662 | TORTILLA 25 | 1997 | 6426 | |
| 1063 | 344663 | TORTILLA 26 | 1997 | 6427 | |
| 1064 | 344664 | TORTILLA 27 | 1997 | 6428 | |
| 1065 | 344665 | TORTILLA 28 | 1997 | 6429 | |
| 1066 | 344666 | TORTILLA 29 | 1997 | 6430 | |
| 1067 | 344667 | TORTILLA 30 | 1997 | 6431 | |
| 1068 | 344668 | TORTILLA 31 | 1997 | 6432 | |
| 1069 | 344669 | TORTILLA 32 | 1997 | 6433 | |
| 1070 | 344670 | TORTILLA 33 | 1997 | 6434 | |
| 1071 | 344671 | TORTILLA 34 | 1997 | 6435 | |
| 1072 | 344672 | TORTILLA 35 | 1997 | 6436 | |
| 1073 | 344673 | TORTILLA 36 | 1997 | 6437 | |
| 1074 | 344757 | HACKBERRY 45 | 1997 | 8632 | |
| 1075 | 344758 | HACKBERRY 46 | 1997 | 8633 | |
| 1076 | 344759 | HACKBERRY 47 | 1997 | 8634 | |
| 1077 | 344760 | HACKBERRY 48 | 1997 | 8635 | |
| 1078 | 344761 | HACKBERRY 49 | 1997 | 8636 | |
| 1079 | 344762 | HACKBERRY 50 | 1997 | 8637 | |
| 1080 | 344763 | HACKBERRY 51 | 1997 | 8638 | |
| 1081 | 344764 | HACKBERRY 52 | 1997 | 8639 | |
| 1082 | 344765 | HACKBERRY 53 | 1997 | 8640 | |
| 1083 | 344766 | HACKBERRY 54 | 1997 | 8641 | |
| 1084 | 344767 | HACKBERRY 55 | 1997 | 8642 | |
| 1085 | 344768 | HACKBERRY 56 | 1997 | 8643 | |
| 1086 | 344769 | HACKBERRY 57 | 1997 | 8644 | |
| 1087 | 344770 | HACKBERRY 58 | 1997 | 8645 | |
| 1088 | 344771 | HACKBERRY 59 | 1997 | 8646 | |
| 1089 | 344772 | HACKBERRY 60 | 1997 | 8647 | |
| 1090 | 344773 | HACKBERRY 61 | 1997 | 8648 | |
| 1091 | 344774 | HACKBERRY 62 | 1997 | 8649 | |
| 1092 | 345121 | HACKBERRY 63 | 1997 | 9613 | |
| 1093 | 345122 | HACKBERRY 64 | 1997 | 9614 | |
| 1094 | 345123 | HACKBERRY 65 | 1997 | 9615 | |
| 1095 | 345124 | HACKBERRY 66 | 1997 | 9616 | |
| 1096 | 345125 | HACKBERRY 67 | 1997 | 9617 | |
| 1097 | 345126 | HACKBERRY 68 | 1997 | 9618 | |
| 1098 | 345127 | HACKBERRY 69 | 1997 | 9619 | |
| 1099 | 345128 | HACKBERRY 70 | 1997 | 9620 | |

EXHIBIT A

Unpatented Lode Claims and Mill Site Claims:
Gila County and Pinal County, Arizona

| AMC SERIAL No. | CLAIM NAME | BOOK/DOCKET | PAGE | AMENDED REAMENDED | |
|----------------|------------|--------------|------|-------------------|------|
| | | | | BK/DOC | PAGE |
| 1100 | 345129 | HACKBERRY 71 | | | |
| 1101 | 345188 | HACKBERRY 1 | 1997 | 9621 | |
| 1102 | 345189 | HACKBERRY 2 | 1997 | 10513 | |
| 1103 | 345190 | HACKBERRY 3 | 1997 | 10514 | |
| 1104 | 345191 | HACKBERRY 4 | 1997 | 10515 | |
| 1105 | 345192 | HACKBERRY 5 | 1997 | 10516 | |
| 1106 | 345193 | HACKBERRY 6 | 1997 | 10517 | |
| 1107 | 345194 | HACKBERRY 7 | 1997 | 10518 | |
| 1108 | 345195 | HACKBERRY 8 | 1997 | 10519 | |
| 1109 | 345196 | HACKBERRY 9 | 1997 | 10520 | |
| 1110 | 345197 | HACKBERRY 10 | 1997 | 10521 | |
| 1111 | 345198 | HACKBERRY 11 | 1997 | 10522 | |
| 1112 | 345199 | HACKBERRY 12 | 1997 | 10523 | |
| 1113 | 345200 | HACKBERRY 13 | 1997 | 10524 | |
| 1114 | 345201 | HACKBERRY 14 | 1997 | 10525 | |
| 1115 | 345202 | HACKBERRY 15 | 1997 | 10526 | |
| 1116 | 345203 | HACKBERRY 16 | 1997 | 10527 | |
| 1117 | 345204 | HACKBERRY 17 | 1997 | 10528 | |
| 1118 | 345205 | HACKBERRY 18 | 1997 | 10529 | |
| 1119 | 345206 | HACKBERRY 19 | 1997 | 10530 | |
| 1120 | 345207 | HACKBERRY 20 | 1997 | 10531 | |
| 1121 | 345208 | HACKBERRY 21 | 1997 | 10532 | |
| 1122 | 345209 | HACKBERRY 22 | 1997 | 10533 | |
| 1123 | 345210 | HACKBERRY 23 | 1997 | 10534 | |
| 1124 | 345211 | HACKBERRY 24 | 1997 | 10535 | |
| 1125 | 345212 | HACKBERRY 25 | 1997 | 10536 | |
| 1126 | 345213 | HACKBERRY 26 | 1997 | 10537 | |
| 1127 | 345214 | HACKBERRY 27 | 1997 | 10538 | |
| 1128 | 345215 | HACKBERRY 28 | 1997 | 10539 | |
| 1129 | 345216 | HACKBERRY 29 | 1997 | 10540 | |
| 1130 | 345217 | HACKBERRY 30 | 1997 | 10541 | |
| 1131 | 345218 | HACKBERRY 31 | 1997 | 10542 | |
| 1132 | 345219 | HACKBERRY 32 | 1997 | 10543 | |
| 1133 | 345220 | HACKBERRY 33 | 1997 | 10544 | |
| 1134 | 345221 | HACKBERRY 34 | 1997 | 10545 | |
| 1135 | 345222 | HACKBERRY 35 | 1997 | 10546 | |
| 1136 | 345223 | HACKBERRY 36 | 1997 | 10547 | |
| 1137 | 345224 | HACKBERRY 37 | 1997 | 10548 | |
| 1138 | 345225 | HACKBERRY 38 | 1997 | 10549 | |
| 1139 | 345226 | HACKBERRY 39 | 1997 | 10550 | |
| 1140 | 345227 | HACKBERRY 40 | 1997 | 10551 | |
| 1141 | 345228 | HACKBERRY 41 | 1997 | 10552 | |
| 1142 | 345229 | HACKBERRY 42 | 1997 | 10553 | |
| 1143 | 345230 | HACKBERRY 43 | 1997 | 10554 | |
| | | | 1997 | 10555 | |

RECEIVED
 BLM ARIZONA STATE OFFICE
 JUL 18 2 21 PM '05
 PHOENIX, ARIZONA

RECEIVED
 BLM ARIZONA STATE OFFICE
 JUL 16 10 15 AM '05
 PHOENIX, ARIZONA

EXHIBIT A

Unpatented Lode Claims and Mill Site Claims:
Gila County and Pinal County, Arizona

| AMC SERIAL No. | CLAIM NAME | BOOK/DOCKET | PAGE | AMENDED REAMENDED | |
|----------------|------------|---------------|-------------|-------------------|------|
| | | | | BK/DOC | PAGE |
| 1144 | 345231 | HACKBERRY 44 | | | |
| 1145 | 345354 | HACKBERRY 72 | 1997 | 10556 | |
| 1146 | 345355 | HACKBERRY 73 | 1997 | 13038 | |
| 1147 | 345356 | HACKBERRY 74 | 1997 | 13039 | |
| 1148 | 345357 | HACKBERRY 75 | 1997 | 13040 | |
| 1149 | 345358 | HACKBERRY 76 | 1997 | 13041 | |
| 1150 | 345359 | HACKBERRY 77 | 1997 | 13042 | |
| 1151 | 345360 | HACKBERRY 78 | 1997 | 13043 | |
| 1152 | 345361 | HACKBERRY 79 | 1997 | 13044 | |
| 1153 | 345362 | HACKBERRY 80 | 1997 | 13045 | |
| 1154 | 345363 | HACKBERRY 81 | 1997 | 13046 | |
| 1155 | 345364 | HACKBERRY 82 | 1997 | 13047 | |
| 1156 | 345365 | HACKBERRY 83 | 1997 | 13048 | |
| 1157 | 345366 | HACKBERRY 84 | 1997 | 13049 | |
| 1158 | 345367 | HACKBERRY 85 | 1997 | 13050 | |
| 1159 | 345368 | HACKBERRY 86 | 1997 | 13051 | |
| 1160 | 345369 | HACKBERRY 87 | 1997 | 13052 | |
| 1161 | 345370 | HACKBERRY 88 | 1997 | 13053 | |
| 1162 | 345371 | HACKBERRY 89 | 1997 | 13054 | |
| 1163 | 345372 | HACKBERRY 90 | 1997 | 13055 | |
| 1164 | 345373 | HACKBERRY 91 | 1997 | 13056 | |
| 1165 | 345374 | HACKBERRY 92 | 1997 | 13057 | |
| 1166 | 345375 | HACKBERRY 93 | 1997 | 13058 | |
| 1167 | 345376 | HACKBERRY 94 | 1997 | 13059 | |
| 1168 | 345377 | HACKBERRY 95 | 1997 | 13060 | |
| 1169 | 345378 | HACKBERRY 96 | 1997 | 13061 | |
| 1170 | 345379 | HACKBERRY 97 | 1997 | 13062 | |
| 1171 | 345380 | HACKBERRY 98 | 1997 | 13063 | |
| 1172 | 345381 | HACKBERRY 99 | 1997 | 13064 | |
| 1173 | 345382 | HACKBERRY 100 | 1997 | 13065 | |
| 1174 | 345383 | HACKBERRY 101 | 1997 | 13066 | |
| 1175 | 345384 | HACKBERRY 102 | 1997 | 13067 | |
| 1176 | 345385 | HACKBERRY 103 | 1997 | 13068 | |
| 1177 | 345386 | HACKBERRY 104 | 1997 | 13069 | |
| 1178 | 345387 | HACKBERRY 105 | 1997 | 13070 | |
| 1179 | 345388 | HACKBERRY 106 | 1997 | 13071 | |
| 1180 | 345389 | HACKBERRY 107 | 1997 | 13072 | |
| 1181 | 345629 | RUSTLER 1 | 1997 | 13073 | |
| 1182 | 345630 | RUSTLER 2 | 1997 | 13769 | |
| 1183 | 345631 | RUSTLER 3 | 1997 | 13770 | |
| 1184 | 345632 | RUSTLER 4 | 1997 | 13771 | |
| 1185 | 353756 | M. TIGER | 2000 | 13772 | |
| 1186 | 386057 | Boreas # 1 | 2007-016520 | 30547 | |
| 1187 | 386058 | Boreas # 2 | 2007-016521 | | |

EXHIBIT A

Unpatented Lode Claims and Mill Site Claims:
Gila County and Pinal County, Arizona

| AMC SERIAL No. | CLAIM NAME | BOOK/DOCKET | PAGE | AMENDED REAMENDED | |
|----------------|------------|-------------|-------------|-------------------|------|
| | | | | BK/DOC | PAGE |
| 1188 | 386059 | Boreas # 3 | | | |
| 1189 | 386060 | Boreas # 4 | 2007-016522 | | |
| 1190 | 386061 | Boreas # 5 | 2007-016523 | | |
| 1191 | 386062 | Boreas # 6 | 2007-016524 | | |
| 1192 | 386063 | Boreas # 7 | 2007-016525 | | |
| 1193 | 386064 | Boreas # 8 | 2007-016526 | | |
| 1194 | 386065 | Boreas # 9 | 2007-016527 | | |
| 1195 | 386066 | Boreas # 10 | 2007-016528 | | |
| 1196 | 386067 | Boreas # 11 | 2007-016529 | | |
| 1197 | 386068 | Boreas # 12 | 2007-016530 | | |
| 1198 | 386069 | Boreas # 13 | 2007-016531 | | |
| 1199 | 386070 | Boreas # 14 | 2007-016532 | | |
| 1200 | 386071 | Boreas # 15 | 2007-016533 | | |
| 1201 | 386072 | Boreas # 16 | 2007-016534 | | |
| 1202 | 386073 | Boreas # 17 | 2007-016535 | | |
| 1203 | 386074 | Boreas # 18 | 2007-016536 | | |
| 1204 | 386075 | Boreas # 19 | 2007-016537 | | |
| 1205 | 386076 | Boreas # 20 | 2007-016538 | | |
| 1206 | 386077 | Boreas # 21 | 2007-016539 | | |
| 1207 | 386078 | Boreas # 22 | 2007-016540 | | |
| 1208 | 386079 | Boreas # 23 | 2007-016541 | | |
| 1209 | 386080 | Boreas # 24 | 2007-016542 | | |
| 1210 | 386081 | Boreas # 25 | 2007-016543 | | |
| 1211 | 386082 | Boreas # 26 | 2007-016544 | | |
| 1212 | 386083 | Boreas # 27 | 2007-016545 | | |
| 1213 | 386047 | Zephyr # 1 | 2007-016546 | | |
| 1214 | 386048 | Zephyr # 2 | 2007-016510 | | |
| 1215 | 386049 | Zephyr # 3 | 2007-016511 | | |
| 1216 | 386050 | Zephyr # 4 | 2007-016512 | | |
| 1217 | 386051 | Zephyr # 5 | 2007-016513 | | |
| 1218 | 386052 | Zephyr # 6 | 2007-016514 | | |
| 1219 | 386053 | Zephyr # 7 | 2007-016515 | | |
| 1220 | 386054 | Zephyr # 8 | 2007-016516 | | |
| 1221 | 386055 | Zephyr # 9 | 2007-016517 | | |
| 1222 | 386056 | Zephyr # 10 | 2007-016518 | | |
| 1223 | 386037 | Eurus # 1 | 2007-016500 | | |
| 1224 | 386038 | Eurus # 2 | 2007-016501 | | |
| 1225 | 386039 | Eurus # 3 | 2007-016502 | | |
| 1226 | 386040 | Eurus # 4 | 2007-016503 | | |
| 1227 | 386041 | Eurus # 5 | 2007-016504 | | |
| 1228 | 386042 | Eurus # 6 | 2007-016505 | | |
| 1229 | 386043 | Eurus # 7 | 2007-016506 | | |
| 1230 | 386044 | Eurus # 8 | 2007-016507 | | |
| 1231 | 386045 | Eurus # 9 | 2007-016508 | | |

EXHIBIT A

Unpatented Lode Claims and Mill Site Claims:
Gila County and Pinal County, Arizona

| AMC SERIAL No. | CLAIM NAME | BOOK/DOCKET | PAGE | AMENDED REAMENDED | |
|----------------|------------|-------------|-------------|-------------------|------|
| | | | | BK/DOC | PAGE |
| 1232 | 386046 | Eurus # 10 | | | |
| 1233 | 386029 | Notus # 1 | 2007-016509 | | |
| 1234 | 386030 | Notus # 2 | 2007-016547 | | |
| 1235 | 386031 | Notus # 3 | 2007-016548 | | |
| 1236 | 386032 | Notus # 4 | 2007-016549 | | |
| 1237 | 386033 | Notus # 5 | 2007-016550 | | |
| 1238 | 386034 | Notus # 6 | 2007-016551 | | |
| 1239 | 386035 | Notus # 7 | 2007-016552 | | |
| 1240 | 388558 | Notus # 8 | 2007-016553 | | |
| 1241 | 394880 | TW105 | 2007-020496 | | |
| 1242 | 394881 | TW106 | 2008 | 93771 | |
| 1243 | 394882 | TW107 | 2008 | 93770 | |
| 1244 | 394883 | TW108 | 2008 | 93769 | |
| 1245 | 396956 | Tornado #1 | 2008 | 93772 | |
| 1246 | 396957 | Tornado #2 | 2009 | 69280 | |
| 1247 | 396958 | Tornado #3 | 2009 | 69281 | |
| 1248 | 396959 | Tornado #4 | 2009 | 69282 | |
| 1249 | 396960 | Tornado #5 | 2009 | 69283 | |
| 1250 | 396961 | Tornado #6 | 2009 | 69284 | |
| 1251 | 396962 | Tornado #7 | 2009 | 69285 | |
| 1252 | 396963 | Tornado #8 | 2009 | 69286 | |
| 1253 | 396964 | Tornado #9 | 2009 | 69287 | |
| 1254 | 396965 | Tornado #10 | 2009 | 69288 | |
| 1255 | 396966 | Tornado #11 | 2009 | 69289 | |
| 1256 | 396967 | Tornado #12 | 2009 | 69290 | |
| 1257 | 396968 | Tornado #13 | 2009 | 69291 | |
| 1258 | 396969 | Tornado #14 | 2009 | 69292 | |
| 1259 | 396970 | Tornado #15 | 2009 | 69293 | |
| 1260 | 396971 | Tornado #16 | 2009 | 69294 | |
| 1261 | 396972 | Tornado #17 | 2009 | 69295 | |
| 1262 | 396973 | Tornado #18 | 2009 | 69296 | |
| 1263 | 396974 | Tornado #19 | 2009 | 69297 | |
| 1264 | 396975 | Tornado #20 | 2009 | 8010 | |
| 1265 | 396976 | Tornado #21 | 2009 | 8011 | |
| 1266 | 396977 | Tornado #22 | 2009 | 8012 | |
| 1267 | 396978 | Tornado #23 | 2009 | 8013 | |
| 1268 | 396979 | Tornado #24 | 2009 | 8014 | |
| 1269 | 396980 | Tornado #25 | 2009 | 8015 | |
| 1270 | 396981 | Tornado #26 | 2009 | 8016 | |
| 1271 | 396982 | Tornado #27 | 2009 | 8017 | |
| 1272 | 396983 | Tornado #28 | 2009 | 69298 | |
| 1273 | 396984 | Tornado #29 | 2009 | 69299 | |
| 1274 | 396985 | Tornado #30 | 2009 | 8018 | |
| 1275 | 396986 | Tornado #31 | 2009 | 8019 | |
| | | | 2009 | 8020 | |

RECEIVED
 PINAL STATE OFFICE
 JUL 10 2 15
 PHOENIX, ARIZONA

EXHIBIT A

Unpatented Lode Claims and Mill Site Claims:
Gila County and Pinal County, Arizona

| AMC SERIAL No. | CLAIM NAME | BOOK/DOCKET | PAGE | AMENDED REAMENDED | |
|----------------|------------|-------------|------|-------------------|------|
| | | | | BK/DOC | PAGE |
| 1276 | 396987 | Tornado #32 | | | |
| 1277 | 396988 | Tornado #33 | 2009 | 8021 | |
| 1278 | 396989 | Tornado #34 | 2009 | 8022 | |
| 1279 | 396990 | Tornado #35 | 2009 | 8023 | |
| 1280 | 396991 | Tornado #36 | 2009 | 8024 | |
| 1281 | 396992 | Tornado #37 | 2009 | 8025 | |
| 1282 | 396993 | Tornado #38 | 2009 | 69300 | |
| 1283 | 396994 | Tornado #39 | 2009 | 69301 | |
| 1284 | 396995 | Tornado #40 | 2009 | 69302 | |
| 1285 | 396996 | Tornado #41 | 2009 | 69303 | |
| 1286 | 396997 | Tornado #42 | 2009 | 69304 | |
| 1287 | 396998 | Tornado #43 | 2009 | 69305 | |
| 1288 | 396999 | Tornado #44 | 2009 | 69306 | |
| 1289 | 397000 | Tornado #45 | 2009 | 69307 | |
| 1290 | 397001 | Tornado #46 | 2009 | 69308 | |
| 1291 | 397002 | Tornado #47 | 2009 | 69309 | |
| 1292 | 397003 | Tornado #48 | 2009 | 8026 | |
| 1293 | 397004 | Tornado #49 | 2009 | 8027 | |
| 1294 | 397005 | Tornado #50 | 2009 | 8028 | |
| 1295 | 397006 | Tornado #51 | 2009 | 8029 | |
| 1296 | 397007 | Tornado #52 | 2009 | 8030 | |
| 1297 | 397008 | Tornado #53 | 2009 | 8031 | |
| 1298 | 397009 | Tornado #54 | 2009 | 8032 | |
| 1299 | 397010 | Tornado #55 | 2009 | 8033 | |
| 1300 | 397011 | Tornado #56 | 2009 | 8034 | |
| 1301 | 397012 | Tornado #57 | 2009 | 8035 | |
| 1302 | 397013 | Tornado #58 | 2009 | 8036 | |
| 1303 | 397014 | Tornado #59 | 2009 | 8037 | |
| 1304 | 397015 | Tornado #60 | 2009 | 8038 | |
| 1305 | 397016 | Tornado #61 | 2009 | 8039 | |
| 1306 | 397017 | Tornado #62 | 2009 | 8040 | |
| 1307 | 397018 | Tornado #63 | 2009 | 8041 | |
| 1308 | 397019 | Tornado #64 | 2009 | 8042 | |
| 1309 | 397020 | Tornado #65 | 2009 | 8043 | |
| 1310 | 397021 | Tornado #66 | 2009 | 8044 | |
| 1311 | 397022 | Tornado #67 | 2009 | 8045 | |
| 1312 | 397023 | Tornado #68 | 2009 | 8046 | |
| 1313 | 397024 | Tornado #69 | 2009 | 8047 | |
| 1314 | 397025 | Tornado #70 | 2009 | 8048 | |
| 1315 | 397026 | Tornado #71 | 2009 | 8049 | |
| 1316 | 397027 | Tornado #72 | 2009 | 8050 | |
| 1317 | 397028 | Tornado #73 | 2009 | 8051 | |
| 1318 | 397029 | Tornado #74 | 2009 | 8052 | |
| 1319 | 397030 | Tornado #75 | 2009 | 8053 | |
| | | | 2009 | 8054 | |

RECEIVED
 PINAL STATE OFFICE
 JUL 6 15
 PHOENIX, ARIZONA

EXHIBIT A

Unpatented Lode Claims and Mill Site Claims:
Gila County and Pinal County, Arizona

| AMC SERIAL No. | CLAIM NAME | BOOK/DOCKET | PAGE | AMENDED REAMENDED | |
|----------------|------------|-------------|------|-------------------|------|
| | | | | BK/DOC | PAGE |
| 1320 | 397031 | Tomado #76 | | | |
| 1321 | 397032 | Tomado #77 | 2009 | 8055 | |
| 1322 | 397033 | Tomado #78 | 2009 | 8056 | |
| 1323 | 397034 | Tomado #79 | 2009 | 8057 | |
| 1324 | 397035 | Tomado #80 | 2009 | 8058 | |
| 1325 | 397036 | Tomado #81 | 2009 | 8059 | |
| 1326 | 397037 | Tomado #82 | 2009 | 8060 | |
| 1327 | 397038 | Tomado #83 | 2009 | 8061 | |
| 1328 | 397039 | Tomado #84 | 2009 | 8062 | |
| 1329 | 397040 | Tomado #85 | 2009 | 8063 | |
| 1330 | 397041 | Tomado #86 | 2009 | 8064 | |
| 1331 | 397042 | Tomado #87 | 2009 | 8065 | |
| 1332 | 397043 | Tomado #88 | 2009 | 8066 | |
| 1333 | 397044 | Tomado #89 | 2009 | 8067 | |
| 1334 | 397045 | Tomado #90 | 2009 | 8068 | |
| 1335 | 397046 | Tomado #91 | 2009 | 8069 | |
| 1336 | 397047 | Tomado #92 | 2009 | 8070 | |
| 1337 | 397048 | Tomado #93 | 2009 | 8071 | |
| 1338 | 397049 | Tomado #94 | 2009 | 8072 | |
| 1339 | 397050 | Tomado #95 | 2009 | 8073 | |
| 1340 | 397051 | Tomado #96 | 2009 | 8074 | |
| 1341 | 397052 | Tomado #97 | 2009 | 8075 | |
| 1342 | 397053 | Tomado #98 | 2009 | 8076 | |
| 1343 | 397054 | Tomado #99 | 2009 | 8077 | |
| 1344 | 397055 | Tomado #100 | 2009 | 8078 | |
| 1345 | 397056 | Tomado #101 | 2009 | 8079 | |
| 1346 | 397057 | Tomado #102 | 2009 | 8080 | |
| 1347 | 397058 | Tomado #103 | 2009 | 8081 | |
| 1348 | 397059 | Tomado #104 | 2009 | 8082 | |
| 1349 | 397060 | Tomado #105 | 2009 | 8083 | |
| 1350 | 397061 | Tomado #106 | 2009 | 8084 | |
| 1351 | 397062 | Tomado #107 | 2009 | 8085 | |
| 1352 | 397063 | Tomado #108 | 2009 | 8086 | |
| 1353 | 397064 | Tomado #109 | 2009 | 8087 | |
| 1354 | 397065 | Tomado #110 | 2009 | 8088 | |
| 1355 | 397066 | Tomado #111 | 2009 | 8089 | |
| 1356 | 397067 | Tomado #112 | 2009 | 8090 | |
| 1357 | 397068 | Tomado #113 | 2009 | 8091 | |
| 1358 | 397069 | Tomado #114 | 2009 | 8092 | |
| 1359 | 397070 | Tomado #115 | 2009 | 8093 | |
| 1360 | 397071 | Tomado #116 | 2009 | 8094 | |
| 1361 | 397072 | Tomado #117 | 2009 | 8095 | |
| 1362 | 397073 | Tomado #118 | 2009 | 8096 | |
| 1363 | 397924 | ZELL 1 | 2009 | 110014 | |

EXHIBIT A

Unpatented Lode Claims and Mill Site Claims:
Gila County and Pinal County, Arizona

| AMC SERIAL No. | CLAIM NAME | BOOK/DOCKET | PAGE | AMENDED REAMENDED | |
|----------------|------------|-------------|------|-------------------|------|
| | | | | BK/DOC | PAGE |
| 1364 | 397925 | ZELL 2 | | | |
| 1365 | 397926 | ZELL 3 | 2009 | 110015 | |
| 1366 | 397927 | ZELL 4 | 2009 | 110016 | |
| 1367 | 397928 | ZELL 5 | 2009 | 110017 | |
| 1368 | 397929 | ZELL 6 | 2009 | 110018 | |
| 1369 | 397930 | ZELL 7 | 2009 | 110019 | |
| 1370 | 397931 | ZELL 8 | 2009 | 110020 | |
| 1371 | 397932 | ZELL 9 | 2009 | 110021 | |
| 1372 | 397933 | ZELL 10 | 2009 | 110022 | |
| 1373 | 397934 | ZELL 11 | 2009 | 110023 | |
| 1374 | 397935 | ZELL 12 | 2009 | 110024 | |
| 1375 | 397936 | ZELL 13 | 2009 | 110025 | |
| 1376 | 397937 | ZELL 14 | 2009 | 110026 | |
| 1377 | 397938 | ZELL 15 | 2009 | 110027 | |
| 1378 | 397939 | ZELL 16 | 2009 | 110028 | |
| 1379 | 397940 | ZELL 17 | 2009 | 110029 | |
| 1380 | 397941 | ZELL 18 | 2009 | 110030 | |
| 1381 | 397942 | ZELL 19 | 2009 | 110031 | |
| 1382 | 397943 | ZELL 20 | 2009 | 110032 | |
| 1383 | 397944 | ZELL 21 | 2009 | 110033 | |
| 1384 | 397945 | ZELL 22 | 2009 | 110034 | |
| 1385 | 397946 | ZELL 23 | 2009 | 110035 | |
| 1386 | 397947 | ZELL 24 | 2009 | 110036 | |
| 1387 | 397948 | ZELL 25 | 2009 | 110037 | |
| 1388 | 397949 | ZELL 26 | 2009 | 110038 | |
| 1389 | 397950 | ZELL 27 | 2009 | 110039 | |
| 1390 | 397951 | ZELL 28 | 2009 | 110040 | |
| 1391 | 397952 | ZELL 29 | 2009 | 110041 | |
| 1392 | 397953 | ZELL 30 | 2009 | 110042 | |
| 1393 | 397954 | ZELL 31 | 2009 | 110043 | |
| 1394 | 397955 | ZELL 32 | 2009 | 110044 | |
| 1395 | 397956 | ZELL 33 | 2009 | 110045 | |
| 1396 | 397957 | ZELL 34 | 2009 | 110046 | |
| 1397 | 397958 | ZELL 35 | 2009 | 110047 | |
| 1398 | 397959 | ZELL 36 | 2009 | 110048 | |
| 1399 | 397971 | RIPSEY 1 | 2009 | 110049 | |
| 1400 | 397972 | RIPSEY 2 | 2009 | 110177 | |
| 1401 | 397973 | RIPSEY 3 | 2009 | 110178 | |
| 1402 | 397974 | RIPSEY 4 | 2009 | 110179 | |
| 1403 | 397975 | RIPSEY 5 | 2009 | 110180 | |
| 1404 | 397976 | RIPSEY 6 | 2009 | 110181 | |
| 1405 | 397977 | RIPSEY 7 | 2009 | 110182 | |
| 1406 | 397978 | RIPSEY 8 | 2009 | 110183 | |
| 1407 | 397979 | RIPSEY 9 | 2009 | 110184 | |

EXHIBIT A
Unpatented Lode Claims and Mill Site Claims:
Gila County and Pinal County, Arizona

| AMC SERIAL No. | CLAIM NAME | BOOK/DOCKET | PAGE | AMENDED REAMENDED | |
|----------------|------------|-------------|------|-------------------|------|
| | | | | BK/DOC | PAGE |
| 1408 | 397980 | RIPSEY 10 | | | |
| 1409 | 397981 | RIPSEY 11 | 2009 | 110186 | |
| 1410 | 397982 | RIPSEY 12 | 2009 | 110187 | |
| 1411 | 397983 | RIPSEY 13 | 2009 | 110188 | |
| 1412 | 397984 | RIPSEY 14 | 2009 | 110189 | |
| 1413 | 397985 | RIPSEY 15 | 2009 | 110190 | |
| 1414 | 397986 | RIPSEY 16 | 2009 | 110191 | |
| 1415 | 397987 | RIPSEY 17 | 2009 | 110192 | |
| 1416 | 397988 | RIPSEY 18 | 2009 | 110193 | |
| 1417 | 397989 | RIPSEY 19 | 2009 | 110194 | |
| 1418 | 397990 | RIPSEY 20 | 2009 | 110195 | |
| 1419 | 397991 | RIPSEY 21 | 2009 | 110196 | |
| 1420 | 397992 | RIPSEY 22 | 2009 | 110197 | |
| 1421 | 397993 | RIPSEY 23 | 2009 | 110198 | |
| 1422 | 397994 | RIPSEY 24 | 2009 | 110199 | |
| 1423 | 397995 | RIPSEY 25 | 2009 | 110200 | |
| 1424 | 397996 | RIPSEY 26 | 2009 | 110201 | |
| 1425 | 397997 | RIPSEY 27 | 2009 | 110202 | |
| 1426 | 397998 | RIPSEY 28 | 2009 | 110203 | |
| 1427 | 397999 | RIPSEY 29 | 2009 | 110204 | |
| 1428 | 398000 | RIPSEY 30 | 2009 | 110205 | |
| 1429 | 398001 | RIPSEY 31 | 2009 | 110206 | |
| 1430 | 398002 | RIPSEY 32 | 2009 | 110207 | |
| 1431 | 398003 | RIPSEY 33 | 2009 | 110208 | |
| 1432 | 398004 | RIPSEY 34 | 2009 | 110209 | |
| 1433 | 398005 | RIPSEY 35 | 2009 | 110210 | |
| 1434 | 398006 | RIPSEY 36 | 2009 | 110211 | |
| 1435 | 398007 | ELDER 1 | 2009 | 110212 | |
| 1436 | 398008 | ELDER 2 | 2009 | 110140 | |
| 1437 | 398009 | ELDER 3 | 2009 | 110141 | |
| 1438 | 398010 | ELDER 4 | 2009 | 110142 | |
| 1439 | 398011 | ELDER 5 | 2009 | 110143 | |
| 1440 | 398012 | ELDER 6 | 2009 | 110144 | |
| 1441 | 398013 | ELDER 7 | 2009 | 110145 | |
| 1442 | 398014 | ELDER 8 | 2009 | 110146 | |
| 1443 | 398015 | ELDER 9 | 2009 | 110147 | |
| 1444 | 398016 | ELDER 10 | 2009 | 110148 | |
| 1445 | 398017 | ELDER 11 | 2009 | 110149 | |
| 1446 | 398018 | ELDER 12 | 2009 | 110150 | |
| 1447 | 398019 | ELDER 13 | 2009 | 110151 | |
| 1448 | 398020 | ELDER 14 | 2009 | 110152 | |
| 1449 | 398021 | ELDER 15 | 2009 | 110153 | |
| 1450 | 398022 | ELDER 16 | 2009 | 110154 | |
| 1451 | 398023 | ELDER 17 | 2009 | 110155 | |
| | | | 2009 | 110156 | |

RECEIVED
BLM AZ STATE OFFICE
2012 JUL 19 P 12 15
PHOENIX ARIZONA

EXHIBIT A
Unpatented Lode Claims and Mill Site Claims:
Gila County and Pinal County, Arizona

| AMC SERIAL No. | CLAIM NAME | BOOK/DOCKET | PAGE | AMENDED REAMENDED | |
|----------------|------------|-------------|------|-------------------|------|
| | | | | BK/DOC | PAGE |
| 1452 | 398024 | ELDER 18 | | | |
| 1453 | 398025 | ELDER 19 | 2009 | 110157 | |
| 1454 | 398026 | ELDER 20 | 2009 | 110158 | |
| 1455 | 398027 | ELDER 21 | 2009 | 110159 | |
| 1456 | 398028 | ELDER 22 | 2009 | 110160 | |
| 1457 | 398029 | ELDER 23 | 2009 | 110161 | |
| 1458 | 398030 | ELDER 24 | 2009 | 110162 | |
| 1459 | 398031 | ELDER 25 | 2009 | 110163 | |
| 1460 | 398032 | ELDER 26 | 2009 | 110164 | |
| 1461 | 398033 | ELDER 27 | 2009 | 110165 | |
| 1462 | 398034 | ELDER 28 | 2009 | 110166 | |
| 1463 | 398035 | ELDER 29 | 2009 | 110167 | |
| 1464 | 398036 | ELDER 30 | 2009 | 110168 | |
| 1465 | 398037 | ELDER 31 | 2009 | 110169 | |
| 1466 | 398038 | ELDER 32 | 2009 | 110170 | |
| 1467 | 398039 | ELDER 33 | 2009 | 110171 | |
| 1468 | 398040 | ELDER 34 | 2009 | 110172 | |
| 1469 | 398041 | ELDER 35 | 2009 | 110173 | |
| 1470 | 398042 | ELDER 36 | 2009 | 110174 | |
| 1471 | 398043 | WOOLEY 1 | 2009 | 110175 | |
| 1472 | 398044 | WOOLEY 2 | 2009 | 110113 | |
| 1473 | 398045 | WOOLEY 3 | 2009 | 110114 | |
| 1474 | 398046 | WOOLEY 4 | 2009 | 110115 | |
| 1475 | 398047 | WOOLEY 5 | 2009 | 110116 | |
| 1476 | 398048 | WOOLEY 6 | 2009 | 110117 | |
| 1477 | 398049 | WOOLEY 7 | 2009 | 110118 | |
| 1478 | 398050 | WOOLEY 8 | 2009 | 110119 | |
| 1479 | 398051 | WOOLEY 9 | 2009 | 110120 | |
| 1480 | 398052 | WOOLEY 10 | 2009 | 110121 | |
| 1481 | 398053 | WOOLEY 11 | 2009 | 110122 | |
| 1482 | 398054 | WOOLEY 12 | 2009 | 110123 | |
| 1483 | 398055 | WOOLEY 13 | 2009 | 110124 | |
| 1484 | 398056 | WOOLEY 14 | 2009 | 110125 | |
| 1485 | 398057 | WOOLEY 15 | 2009 | 110126 | |
| 1486 | 398058 | WOOLEY 16 | 2009 | 110127 | |
| 1487 | 398059 | WOOLEY 17 | 2009 | 110128 | |
| 1488 | 398060 | WOOLEY 18 | 2009 | 110129 | |
| 1489 | 398061 | WOOLEY 19 | 2009 | 110130 | |
| 1490 | 398062 | WOOLEY 20 | 2009 | 110131 | |
| 1491 | 398063 | WOOLEY 21 | 2009 | 110132 | |
| 1492 | 398064 | WOOLEY 22 | 2009 | 110133 | |
| 1493 | 398065 | WOOLEY 23 | 2009 | 110134 | |
| 1494 | 398066 | WOOLEY 24 | 2009 | 110135 | |
| 1495 | 398067 | WOOLEY 25 | 2009 | 110136 | |
| | | | 2009 | 110137 | |

RECEIVED
BLM AZ STATE OFFICE
2012 JUL 19 P 12 15
PHOENIX ARIZONA

EXHIBIT A
Unpatented Lode Claims and Mill Site Claims:
Gila County and Pinal County, Arizona

| AMC SERIAL No. | CLAIM NAME | BOOK/DOCKET | PAGE | AMENDED REAMENDED | |
|----------------|------------|-------------|------|-------------------|------|
| | | | | BK/DOC | PAGE |
| 1496 | 398068 | WOOLEY 26 | | | |
| 1497 | 398069 | WOOLEY 27 | 2009 | 110138 | |
| 1498 | 398070 | PEG LEG 1 | 2009 | 110139 | |
| 1499 | 398071 | PEG LEG 2 | 2009 | 110077 | |
| 1500 | 398072 | PEG LEG 3 | 2009 | 110078 | |
| 1501 | 398073 | PEG LEG 4 | 2009 | 110079 | |
| 1502 | 398074 | PEG LEG 5 | 2009 | 110080 | |
| 1503 | 398075 | PEG LEG 6 | 2009 | 110081 | |
| 1504 | 398076 | PEG LEG 7 | 2009 | 110082 | |
| 1505 | 398077 | PEG LEG 8 | 2009 | 110083 | |
| 1506 | 398078 | PEG LEG 9 | 2009 | 110084 | |
| 1507 | 398079 | PEG LEG 10 | 2009 | 110085 | |
| 1508 | 398080 | PEG LEG 11 | 2009 | 110086 | |
| 1509 | 398081 | PEG LEG 12 | 2009 | 110087 | |
| 1510 | 398082 | PEG LEG 13 | 2009 | 110088 | |
| 1511 | 398083 | PEG LEG 14 | 2009 | 110089 | |
| 1512 | 398084 | PEG LEG 15 | 2009 | 110090 | |
| 1513 | 398085 | PEG LEG 16 | 2009 | 110091 | |
| 1514 | 398086 | PEG LEG 17 | 2009 | 110092 | |
| 1515 | 398087 | PEG LEG 18 | 2009 | 110093 | |
| 1516 | 398088 | PEG LEG 19 | 2009 | 110094 | |
| 1517 | 398089 | PEG LEG 20 | 2009 | 110095 | |
| 1518 | 398090 | PEG LEG 21 | 2009 | 110096 | |
| 1519 | 398091 | PEG LEG 22 | 2009 | 110097 | |
| 1520 | 398092 | PEG LEG 23 | 2009 | 110098 | |
| 1521 | 398093 | PEG LEG 24 | 2009 | 110099 | |
| 1522 | 398094 | PEG LEG 25 | 2009 | 110100 | |
| 1523 | 398095 | PEG LEG 26 | 2009 | 110101 | |
| 1524 | 398096 | PEG LEG 27 | 2009 | 110102 | |
| 1525 | 398097 | PEG LEG 28 | 2009 | 110103 | |
| 1526 | 398098 | PEG LEG 29 | 2009 | 110104 | |
| 1527 | 398099 | PEG LEG 30 | 2009 | 110105 | |
| 1528 | 398100 | PEG LEG 31 | 2009 | 110106 | |
| 1529 | 398101 | PEG LEG 32 | 2009 | 110107 | |
| 1530 | 398102 | PEG LEG 33 | 2009 | 110108 | |
| 1531 | 398103 | PEG LEG 34 | 2009 | 110109 | |
| 1532 | 398104 | PEG LEG 35 | 2009 | 110110 | |
| 1533 | 398105 | PEG LEG 36 | 2009 | 110111 | |
| 1534 | 398106 | GILA 1 | 2009 | 110112 | |
| 1535 | 398107 | GILA 2 | 2009 | 110050 | |
| 1536 | 398108 | GILA 3 | 2009 | 110051 | |
| 1537 | 398109 | GILA 4 | 2009 | 110052 | |
| 1538 | 398110 | GILA 5 | 2009 | 110053 | |
| 1539 | 398111 | GILA 6 | 2009 | 110054 | |
| | | | 2009 | 110055 | |

RECEIVED
BLM AZ STATE OFFICE
2012 JUL 10 PM 12:15
PHOENIX, ARIZONA

EXHIBIT A
Unpatented Lode Claims and Mill Site Claims:
Gila County and Pinal County, Arizona

| AMC SERIAL No. | CLAIM NAME | BOOK/DOCKET | PAGE | AMENDED REAMENDED | |
|----------------|------------|-------------|------|-------------------|------|
| | | | | BK/DOC | PAGE |
| 1540 | 398112 | GILA 7 | | | |
| 1541 | 398113 | GILA 8 | 2009 | 110056 | |
| 1542 | 398114 | GILA 9 | 2009 | 110057 | |
| 1543 | 398115 | GILA 10 | 2009 | 110058 | |
| 1544 | 398116 | GILA 11 | 2009 | 110059 | |
| 1545 | 398117 | GILA 12 | 2009 | 110060 | |
| 1546 | 398118 | GILA 13 | 2009 | 110061 | |
| 1547 | 398119 | GILA 14 | 2009 | 110062 | |
| 1548 | 398120 | GILA 15 | 2009 | 110063 | |
| 1549 | 398121 | GILA 16 | 2009 | 110064 | |
| 1550 | 398122 | GILA 17 | 2009 | 110065 | |
| 1551 | 398123 | GILA 18 | 2009 | 110066 | |
| 1552 | 398124 | GILA 19 | 2009 | 110067 | |
| 1553 | 398125 | GILA 20 | 2009 | 110068 | |
| 1554 | 398126 | GILA 21 | 2009 | 110069 | |
| 1555 | 398127 | GILA 22 | 2009 | 110070 | |
| 1556 | 398128 | GILA 23 | 2009 | 110071 | |
| 1557 | 398129 | GILA 24 | 2009 | 110072 | |
| 1558 | 398130 | GILA 25 | 2009 | 110073 | |
| 1559 | 398131 | GILA 26 | 2009 | 110074 | |
| 1560 | 398132 | GILA 27 | 2009 | 110075 | |
| 1561 | 399168 | HILL 4 | 2009 | 110076 | |
| 1562 | 399169 | HILL 5 | 2010 | 11549 | |
| 1563 | 399170 | HILL 6 | 2010 | 11550 | |
| 1564 | 399171 | HILL 7 | 2010 | 11551 | |
| 1565 | 399172 | HILL 8 | 2010 | 11552 | |
| 1566 | 399173 | HILL 9 | 2010 | 11553 | |
| 1567 | 399174 | HILL 10 | 2010 | 11554 | |
| 1568 | 399175 | HILL 11 | 2010 | 11555 | |
| 1569 | 399176 | HILL 12 | 2010 | 11556 | |
| 1570 | 399177 | HILL 13 | 2010 | 11557 | |
| 1571 | 399178 | HILL 14 | 2010 | 11558 | |
| 1572 | 399179 | HILL 15 | 2010 | 11559 | |
| 1573 | 399180 | HILL 16 | 2010 | 11560 | |
| 1574 | 399181 | HILL 17 | 2010 | 11561 | |
| 1575 | 399182 | HILL 18 | 2010 | 11562 | |
| 1576 | 399183 | HILL 19 | 2010 | 11563 | |
| 1577 | 399184 | HILL 20 | 2010 | 11564 | |
| 1578 | 399185 | HILL 21 | 2010 | 11565 | |
| 1579 | 399186 | HILL 22 | 2010 | 11566 | |
| 1580 | 399187 | HILL 23 | 2010 | 11567 | |
| 1581 | 399188 | HILL 24 | 2010 | 11568 | |
| 1582 | 399189 | HILL 25 | 2010 | 11569 | |
| 1583 | 399190 | HILL 26 | 2010 | 11570 | |
| | | | 2010 | 11571 | |

RECEIVED
BLM AZ STATE OFFICE
2012 JUL 10 PM 12:15
PHOENIX, ARIZONA

EXHIBIT A

Unpatented Lode Claims and Mill Site Claims:
Gila County and Pinal County, Arizona

| AMC SERIAL No. | CLAIM NAME | BOOK/DOCKET | PAGE | AMENDED REAMENDED | |
|----------------|------------|-------------|------|-------------------|------|
| | | | | BK/DOC | PAGE |
| 1584 | 399191 | HILL 27 | | | |
| 1585 | 399192 | HILL 28 | 2010 | 11572 | |
| 1586 | 399193 | HILL 29 | 2010 | 11573 | |
| 1587 | 399194 | HILL 30 | 2010 | 11574 | |
| 1588 | 399195 | HILL 31 | 2010 | 11575 | |
| 1589 | 399196 | HILL 32 | 2010 | 11576 | |
| 1590 | 399197 | HILL 33 | 2010 | 11577 | |
| 1591 | 399198 | SPRING 1 | 2010 | 11578 | |
| 1592 | 399199 | SPRING 2 | 2010 | 11579 | |
| 1593 | 399200 | SPRING 3 | 2010 | 11580 | |
| 1594 | 399201 | SPRING 4 | 2010 | 11581 | |
| 1595 | 399202 | SPRING 5 | 2010 | 11582 | |
| 1596 | 399203 | SPRING 6 | 2010 | 11583 | |
| 1597 | 399204 | SPRING 7 | 2010 | 11584 | |
| 1598 | 399205 | SPRING 8 | 2010 | 11585 | |
| 1599 | 399206 | SPRING 9 | 2010 | 11586 | |
| 1600 | 399207 | SPRING 10 | 2010 | 11587 | |
| 1601 | 399208 | SPRING 11 | 2010 | 11588 | |
| 1602 | 399209 | SPRING 12 | 2010 | 11589 | |
| 1603 | 399210 | SPRING 13 | 2010 | 11590 | |
| 1604 | 399211 | SPRING 14 | 2010 | 11591 | |
| 1605 | 399212 | SPRING 15 | 2010 | 11592 | |
| 1606 | 401968 | SCOTT #1 | 2010 | 11593 | |
| 1607 | 401969 | SCOTT #2 | 2010 | 77252 | |
| 1608 | 401970 | SCOTT #3 | 2010 | 77253 | |
| 1609 | 401971 | SCOTT #4 | 2010 | 77254 | |
| 1610 | 401972 | SCOTT #5 | 2010 | 77255 | |
| 1611 | 401973 | SCOTT #6 | 2010 | 77256 | |
| 1612 | 401974 | SCOTT #7 | 2010 | 77257 | |
| 1613 | 401975 | SCOTT #8 | 2010 | 77258 | |
| 1614 | 401976 | SCOTT #9 | 2010 | 77259 | |
| 1615 | 401977 | SCOTT #10 | 2010 | 77260 | |
| 1616 | 401978 | SCOTT #11 | 2010 | 77261 | |
| 1617 | 401979 | SCOTT #12 | 2010 | 77262 | |
| 1618 | 401980 | SCOTT #13 | 2010 | 77263 | |
| 1619 | 401981 | SCOTT #14 | 2010 | 77264 | |
| 1620 | 401982 | SCOTT #15 | 2010 | 77265 | |
| 1621 | 401983 | SCOTT #16 | 2010 | 77266 | |
| 1622 | 401984 | SCOTT #17 | 2010 | 77267 | |
| 1623 | 401985 | SCOTT #18 | 2010 | 77268 | |
| 1624 | 401986 | SCOTT #19 | 2010 | 77269 | |
| 1625 | 401987 | SCOTT #20 | 2010 | 77270 | |
| 1626 | 401988 | SCOTT #21 | 2010 | 77271 | |
| 1627 | 401989 | SCOTT #22 | 2010 | 77272 | |
| | | | | 77273 | |

RECEIVED
 BLM AZ STATE OFFICE
 PHOENIX, ARIZONA
 2012 JUL 19 10 12 15

EXHIBIT A

Unpatented Lode Claims and Mill Site Claims:
Gila County and Pinal County, Arizona

| AMC SERIAL No. | CLAIM NAME | BOOK/DOCKET | PAGE | AMENDED REAMENDED | |
|----------------|------------|---------------------|------|-------------------|------------|
| | | | | BK/DOC | PAGE |
| 1628 | 401990 | HALEY #23 | | | |
| 1629 | 401991 | HALEY #24 | 2010 | 77274 | |
| 1630 | 401992 | HALEY #25 | 2010 | 77275 | |
| 1631 | 401993 | HALEY #26 | 2010 | 77276 | |
| 1632 | 401994 | HALEY #27 | 2010 | 77277 | |
| 1633 | 401995 | HALEY #28 | 2010 | 77278 | |
| 1634 | 401996 | HALEY #29 | 2010 | 77279 | |
| 1635 | 401997 | HALEY #30 | 2010 | 77280 | |
| 1636 | 401998 | HALEY #31 | 2010 | 77281 | |
| 1637 | 401999 | HALEY #32 | 2010 | 77282 | |
| 1638 | 402000 | CHILITO #43/Amended | 2010 | 77283 | |
| 1639 | 402001 | CHILITO #42/Amended | 2010 | 9029 | 2010 11449 |
| 1640 | 407395 | WALNUT 1 | 2010 | 9030 | 2010 11450 |
| 1641 | 407396 | WALNUT 2 | 2011 | 38471 | |
| 1642 | 407397 | WALNUT 3 | 2011 | 38472 | |
| 1643 | 407398 | WALNUT 4 | 2011 | 38473 | |
| 1644 | 407399 | WALNUT 5 | 2011 | 38474 | |
| 1645 | 407400 | WALNUT 6 | 2011 | 38475 | |
| 1646 | 407401 | WALNUT 7 | 2011 | 38476 | |
| 1647 | 407402 | WALNUT 8 | 2011 | 38477 | |
| 1648 | 407403 | WALNUT 9 | 2011 | 38478 | |
| 1649 | 407404 | WALNUT 10 | 2011 | 38479 | |
| 1650 | 407405 | WALNUT 11 | 2011 | 38480 | |
| 1651 | 407406 | WALNUT 12 | 2011 | 38481 | |
| 1652 | 407407 | WALNUT 13 | 2011 | 38482 | |
| 1653 | 407408 | WALNUT 14 | 2011 | 38483 | |
| 1654 | 407409 | WALNUT 15 | 2011 | 38484 | |
| 1655 | 407410 | WALNUT 16 | 2011 | 38485 | |
| 1656 | 407411 | WALNUT 17 | 2011 | 38486 | |
| 1657 | 407412 | WALNUT 18 | 2011 | 38487 | |
| 1658 | 407413 | WALNUT 19 | 2011 | 38488 | |
| 1659 | 407414 | WALNUT 20 | 2011 | 38489 | |
| 1660 | 407415 | WALNUT 21 | 2011 | 38490 | |
| 1661 | 407416 | WALNUT 22 | 2011 | 38491 | |
| 1662 | 407417 | WALNUT 23 | 2011 | 38492 | |
| 1663 | 407418 | WALNUT 24 | 2011 | 38493 | |
| 1664 | 407419 | WALNUT 25 | 2011 | 38494 | |
| 1665 | 407420 | WALNUT 26 | 2011 | 38495 | |
| 1666 | 407421 | WALNUT 27 | 2011 | 38496 | |
| 1667 | 407422 | WALNUT 28 | 2011 | 38497 | |
| 1668 | 407423 | WALNUT 29 | 2011 | 38498 | |
| 1669 | 407424 | WALNUT 30 | 2011 | 38499 | |
| 1670 | 407425 | WALNUT 31 | 2011 | 38500 | |
| 1671 | 407426 | WALNUT 32 | 2011 | 38501 | |

RECEIVED
 BLM AZ STATE OFFICE
 PHOENIX, ARIZONA
 2012 JUL 19 10 12 15

EXHIBIT A

Unpatented Lode Claims and Mill Site Claims:
Gila County and Pinal County, Arizona

| AMC SERIAL No. | CLAIM NAME | BOOK/ DOCKET | PAGE | AMENDED REAMENDED | |
|----------------|------------|--------------|------|-------------------|------|
| | | | | BK/DOC | PAGE |
| 1672 | 407427 | WALNUT 33 | | | |
| 1673 | 407428 | WALNUT 34 | 2011 | 38503 | |
| 1674 | 407429 | WALNUT 35 | 2011 | 38504 | |
| 1675 | 407430 | WALNUT 36 | 2011 | 38505 | |
| 1676 | 407431 | WALNUT 37 | 2011 | 38506 | |
| 1677 | 407432 | WALNUT 38 | 2011 | 38507 | |
| 1678 | 407433 | WALNUT 39 | 2011 | 38508 | |
| 1679 | 407434 | WALNUT 40 | 2011 | 38509 | |
| 1680 | 407435 | WALNUT 41 | 2011 | 38510 | |
| 1681 | 407436 | WALNUT 42 | 2011 | 38511 | |
| 1682 | 407437 | WALNUT 43 | 2011 | 38512 | |
| 1683 | 407438 | WALNUT 44 | 2011 | 38513 | |
| 1684 | 407439 | WALNUT 45 | 2011 | 38514 | |
| 1685 | 407440 | WALNUT 46 | 2011 | 38515 | |
| 1686 | 407441 | PROSPER 1 | 2011 | 38516 | |
| 1687 | 407442 | PROSPER 2 | 2011 | 38517 | |
| 1688 | 407443 | PROSPER 3 | 2011 | 38518 | |
| 1689 | 407444 | PROSPER 4 | 2011 | 38519 | |
| 1690 | 407445 | PROSPER 5 | 2011 | 38520 | |
| 1691 | 407446 | PROSPER 6 | 2011 | 38521 | |
| 1692 | 407447 | PROSPER 7 | 2011 | 38522 | |
| 1693 | 407448 | PROSPER 8 | 2011 | 38523 | |
| 1694 | 407449 | PROSPER 9 | 2011 | 38524 | |
| 1695 | 407450 | PROSPER 10 | 2011 | 38525 | |
| 1696 | 407451 | PROSPER 11 | 2011 | 38526 | |
| 1697 | 407452 | PROSPER 12 | 2011 | 38527 | |
| 1698 | 407453 | PROSPER 13 | 2011 | 38528 | |
| 1699 | 407454 | PROSPER 14 | 2011 | 38529 | |
| 1700 | 407455 | PROSPER 15 | 2011 | 38530 | |
| 1701 | 407456 | PROSPER 16 | 2011 | 38531 | |
| 1702 | 407457 | PROSPER 17 | 2011 | 38532 | |
| 1703 | 407458 | PROSPER 18 | 2011 | 38533 | |
| 1704 | 407459 | PROSPER 19 | 2011 | 38534 | |
| 1705 | 407460 | PROSPER 20 | 2011 | 38535 | |
| 1706 | 407461 | PROSPER 21 | 2011 | 38536 | |
| 1707 | 407462 | PROSPER 22 | 2011 | 38537 | |
| 1708 | 407463 | PROSPER 23 | 2011 | 38538 | |
| 1709 | 407464 | PROSPER 24 | 2011 | 38539 | |
| 1710 | 407465 | PROSPER 25 | 2011 | 38540 | |
| 1711 | 407466 | PROSPER 26 | 2011 | 38541 | |
| 1712 | 407467 | PROSPER 27 | 2011 | 38542 | |
| 1713 | 407468 | PROSPER 28 | 2011 | 38543 | |
| 1714 | 407469 | PROSPER 29 | 2011 | 38544 | |
| 1715 | 407470 | PROSPER 30 | 2011 | 38545 | |
| | | | 2011 | 38546 | |

EXHIBIT A

Unpatented Lode Claims and Mill Site Claims:
Gila County and Pinal County, Arizona

| AMC SERIAL No. | CLAIM NAME | BOOK/ DOCKET | PAGE | AMENDED REAMENDED | |
|----------------|------------|--------------|------|-------------------|------|
| | | | | BK/DOC | PAGE |
| 1716 | 407471 | PROSPER 31 | | | |
| 1717 | 407472 | PROSPER 32 | 2011 | 38547 | |
| 1718 | 407473 | PROSPER 33 | 2011 | 38548 | |
| 1719 | 407474 | PROSPER 34 | 2011 | 38549 | |
| 1720 | 407475 | PROSPER 35 | 2011 | 38550 | |
| 1721 | 407476 | PROSPER 36 | 2011 | 38551 | |
| 1722 | 407477 | PROSPER 37 | 2011 | 38552 | |
| 1723 | 407478 | PROSPER 38 | 2011 | 38553 | |
| 1724 | 407479 | PROSPER 39 | 2011 | 38554 | |
| 1725 | 407480 | PROSPER 40 | 2011 | 38555 | |
| 1726 | 407481 | PROSPER 41 | 2011 | 38556 | |
| 1727 | 407482 | PROSPER 42 | 2011 | 38557 | |
| 1728 | 407483 | PROSPER 43 | 2011 | 38558 | |
| 1729 | 407484 | PROSPER 44 | 2011 | 38559 | |
| 1730 | 407485 | PROSPER 45 | 2011 | 38560 | |
| | | | 2011 | 38561 | |

RECEIVED
BLM AZ STATE OFFICE
2012 JUL 16 P 12:15
PHOENIX, ARIZONA

United States Department of the Interior
 Bureau of Land Management
 LANDS/RECREATION & PLANNING
 ONE N CENTRAL AVE
 PHOENIX, AZ 85004 -2203
 Phone: 602-417-9200

Receipt

No: 2609283

| | |
|--|-------------------------------------|
| Transaction #: 2689423 | ENTERED INTO COMPUTER |
| Date of Transaction: 07/16/2012 | |
| CUSTOMER: | JUL 24 2012 & JUL 25 2012 <i>pa</i> |
| ASARCO LLC 5285 E WILLIAMS CIR STE 2000 TUCSON, AZ 85711-7711 US | |

JUL 24 2012 09:14 AM

| LINE # | QTY | DESCRIPTION | REMARKS | UNIT PRICE | TOTAL |
|---------------|------|--|---|------------|---------------------|
| 1 | 1.00 | LOCATABLE MINERALS / MINING CLAIMS- NOT NEW-UNADJUD, ONE AUTH NO. ONLY / MINING CLAIM MONEY RECEIVED CASES: AMC1186/\$242200.00 | MAINT FEE PYMNT (1730) 2013 / NOI | - n/a - | 242200.00 |
| TOTAL: | | | | | \$242,200.00 |

| PAYMENT INFORMATION | | | |
|---------------------|-----------|---|----------------------|
| 1 | AMOUNT: | 242200.00 | POSTMARKED: N/A |
| | TYPE: | CHECK | RECEIVED: 07/16/2012 |
| | CHECK NO: | 5405 | |
| | NAME: | ASARCO LLC 5285 E WILLIAMS CIR STE 2000 TUCSON AZ 85711-7711 US | |

| REMARKS |
|---------|
| |

This receipt was generated by the automated BLM Collections and Billing System and is a paper representation of a portion of the official electronic record contained therein.

**United States Department of the Interior
Bureau of Land Management
LANDS/RECREATION & PLANNING
ONE N CENTRAL AVE
PHOENIX, AZ 85004 -2203
Phone: 602-417-9200**

Receipt

No: 2609283

| | |
|--|------------------------------|
| Transaction #: 2689423 | ENTERED INTO COMPUTER |
| Date of Transaction: 07/16/2012 | |
| CUSTOMER: JUL 24 2012 to JUL 25 2012 <i>pb</i> | |
| ASARCO LLC 5285 E WILLIAMS CIR STE 2000 TUCSON, AZ 85711-7711 US | |

| LINE # | QTY | DESCRIPTION | REMARKS | UNIT PRICE | TOTAL |
|---------------|------|--|---|------------|---------------------|
| 1 | 1.00 | LOCATABLE MINERALS / MINING CLAIMS- NOT NEW-UNADJUD, ONE AUTH NO. ONLY / MINING CLAIM MONEY RECEIVED CASES: AMC1186/\$242200.00 | MAINT FEE PYMNT (1730) 2013 / NOI | - n/a - | 242200.00 |
| TOTAL: | | | | | \$242,200.00 |

| PAYMENT INFORMATION | | | | |
|---------------------|-----------|---|-------------|------------|
| 1 | AMOUNT: | 242200.00 | POSTMARKED: | N/A |
| | TYPE: | CHECK | RECEIVED: | 07/16/2012 |
| | CHECK NO: | 5405 | | |
| | NAME: | ASARCO LLC 5285 E WILLIAMS CIR STE 2000 TUCSON AZ 85711-7711 US | | |

| |
|---------|
| REMARKS |
| |

This receipt was generated by the automated BLM Collections and Billing System and is a paper representation of a portion of the official electronic record contained therein.

LEAD AMC NUMBERS:

| |
|--------|
| 1186 |
| 48023 |
| 66892 |
| 138158 |
| 141486 |
| 253273 |
| 277468 |
| 289373 |
| 299632 |
| 303735 |
| 314545 |

| |
|--------|
| 315170 |
| 325895 |
| 333067 |
| 338178 |
| 344575 |
| 344757 |
| 345121 |
| 345188 |
| 345354 |
| 345629 |
| 353756 |

| |
|--------|
| 386029 |
| 388558 |
| 394880 |
| 396956 |
| 397924 |
| 397971 |
| 399168 |
| 401968 |
| 407395 |

Message:

1730 ROWS RETRIEVED

CBS Export Results Report

Include Resolved Records

Record Status

- Error Records (E/M/I)
- Accepted Records (A/W)
- "On Hold" Records (H)
- All Records (for s/n or receipt nr)

Enter export Date (mm/dd/yyyy) ALL

Serial Number match (optional)

Receipt Nr (optional) 2379097

Export Nr (exclusive)

Imported, No Results From CBS

LR2000 User (defaults to login) ALL

v (not yet exported)

Query

Reset

Search Criteria

Responsible Area (Errors Only)

- User (U,X)
- Programmer (P,X)
- All (U,P,X)

User Guide

| Resend? | Export Nr | A/D | Serial Nr | Mult | Code | S Amount | Remarks | Receipt Nr | LR2000 User | #Msg | Resolved? | OK | Stat1 | Area | CBS Msg 1 | Stat2 | Area | Msg 2 | CBS 392 ID | 392 S Amt | Action Update Date | Resend | Resend Orig | Export Date |
|--------------------------|-----------|-----|-----------|------|------|----------|---------|------------|-------------|------|--------------------------|----|-------|------|-----------|-------|------|-------|------------|-----------|--------------------|--------|-------------|-------------|
| <input type="checkbox"/> | 3080169 | A | AMC1186 | | 682 | 140.00 | 2012 | 2379097 | PAULINEB | 1 | <input type="checkbox"/> | | A | | ACCPT | | | | 1646910 | 242340.00 | 7/12/2011 13:41 | | | 7/12/2011 |
| <input type="checkbox"/> | 3080170 | A | AMC1187 | | 682 | 140.00 | 2012 | 2379097 | PAULINEB | 1 | <input type="checkbox"/> | | A | | ACCPT | | | | 1646910 | 242340.00 | 7/12/2011 13:41 | | | 7/12/2011 |
| <input type="checkbox"/> | 3080171 | A | AMC48401 | | 682 | 140.00 | 2012 | 2379097 | PAULINEB | 1 | <input type="checkbox"/> | | A | | ACCPT | | | | 1646910 | 242340.00 | 7/12/2011 13:43 | | | 7/12/2011 |
| <input type="checkbox"/> | 3080172 | A | AMC48402 | | 682 | 140.00 | 2012 | 2379097 | PAULINEB | 1 | <input type="checkbox"/> | | A | | ACCPT | | | | 1646910 | 242340.00 | 7/12/2011 13:43 | | | 7/12/2011 |
| <input type="checkbox"/> | 3080173 | A | AMC48405 | | 682 | 140.00 | 2012 | 2379097 | PAULINEB | 1 | <input type="checkbox"/> | | A | | ACCPT | | | | 1646910 | 242340.00 | 7/12/2011 13:44 | | | 7/12/2011 |
| <input type="checkbox"/> | 3080174 | A | AMC48406 | | 682 | 140.00 | 2012 | 2379097 | PAULINEB | 1 | <input type="checkbox"/> | | A | | ACCPT | | | | 1646910 | 242340.00 | 7/12/2011 13:44 | | | 7/12/2011 |
| <input type="checkbox"/> | 3080175 | A | AMC48413 | | 682 | 140.00 | 2012 | 2379097 | PAULINEB | 1 | <input type="checkbox"/> | | A | | ACCPT | | | | 1646910 | 242340.00 | 7/12/2011 13:44 | | | 7/12/2011 |
| <input type="checkbox"/> | 3080176 | A | AMC48418 | | 682 | 140.00 | 2012 | 2379097 | PAULINEB | 1 | <input type="checkbox"/> | | A | | ACCPT | | | | 1646910 | 242340.00 | 7/12/2011 13:44 | | | 7/12/2011 |
| <input type="checkbox"/> | 3080177 | A | AMC48420 | | 682 | 140.00 | 2012 | 2379097 | PAULINEB | 1 | <input type="checkbox"/> | | A | | ACCPT | | | | 1646910 | 242340.00 | 7/12/2011 13:44 | | | 7/12/2011 |
| <input type="checkbox"/> | 3080178 | A | AMC48428 | | 682 | 140.00 | 2012 | 2379097 | PAULINEB | 1 | <input type="checkbox"/> | | A | | ACCPT | | | | 1646910 | 242340.00 | 7/12/2011 13:45 | | | 7/12/2011 |
| <input type="checkbox"/> | 3080179 | A | AMC66991 | | 682 | 140.00 | 2012 | 2379097 | PAULINEB | 1 | <input type="checkbox"/> | | A | | ACCPT | | | | 1646910 | 242340.00 | 7/12/2011 13:48 | | | 7/12/2011 |
| <input type="checkbox"/> | 3080180 | A | AMC66992 | | 682 | 140.00 | 2012 | 2379097 | PAULINEB | 1 | <input type="checkbox"/> | | A | | ACCPT | | | | 1646910 | 242340.00 | 7/12/2011 13:48 | | | 7/12/2011 |
| <input type="checkbox"/> | 3080181 | A | AMC66993 | | 682 | 140.00 | 2012 | 2379097 | PAULINEB | 1 | <input type="checkbox"/> | | A | | ACCPT | | | | 1646910 | 242340.00 | 7/12/2011 13:48 | | | 7/12/2011 |
| <input type="checkbox"/> | 3080182 | A | AMC66994 | | 682 | 140.00 | 2012 | 2379097 | PAULINEB | 1 | <input type="checkbox"/> | | A | | ACCPT | | | | 1646910 | 242340.00 | 7/12/2011 13:48 | | | 7/12/2011 |
| <input type="checkbox"/> | 3080183 | A | AMC66995 | | 682 | 140.00 | 2012 | 2379097 | PAULINEB | 1 | <input type="checkbox"/> | | A | | ACCPT | | | | 1646910 | 242340.00 | 7/12/2011 13:48 | | | 7/12/2011 |
| <input type="checkbox"/> | 3080184 | A | AMC66996 | | 682 | 140.00 | 2012 | 2379097 | PAULINEB | 1 | <input type="checkbox"/> | | A | | ACCPT | | | | 1646910 | 242340.00 | 7/12/2011 13:48 | | | 7/12/2011 |
| <input type="checkbox"/> | 3080185 | A | AMC66997 | | 682 | 140.00 | 2012 | 2379097 | PAULINEB | 1 | <input type="checkbox"/> | | A | | ACCPT | | | | 1646910 | 242340.00 | 7/12/2011 13:48 | | | 7/12/2011 |
| <input type="checkbox"/> | 3080186 | A | AMC66998 | | 682 | 140.00 | 2012 | 2379097 | PAULINEB | 1 | <input type="checkbox"/> | | A | | ACCPT | | | | 1646910 | 242340.00 | 7/12/2011 13:48 | | | 7/12/2011 |
| <input type="checkbox"/> | 3080187 | A | AMC66999 | | 682 | 140.00 | 2012 | 2379097 | PAULINEB | 1 | <input type="checkbox"/> | | A | | ACCPT | | | | 1646910 | 242340.00 | 7/12/2011 13:48 | | | 7/12/2011 |
| <input type="checkbox"/> | 3080188 | A | AMC67000 | | 682 | 140.00 | 2012 | 2379097 | PAULINEB | 1 | <input type="checkbox"/> | | A | | ACCPT | | | | 1646910 | 242340.00 | 7/12/2011 13:48 | | | 7/12/2011 |

EXHIBIT A

Unpatented Lode Claims and Mill Site Claims:
Pinal Co., AZ Pioneer-Mineral Creek-Cochran-Copper Butte-Riverside Mining Districts

July 5, 2011



Arizona State Office
Bureau of Land Management
Department of the Interior
Suite 800
One North Central Avenue
Phoenix, AZ 85004-4427
602-417-9200

Notice of Intent to Hold and Payment of Annual Claim Maintenance Fee 2011/2012

Dear Sir or Madam:

The Final Rule as published in the Federal Register implements provisions of the Interior Department and related agencies, Appropriations Act of 2003 (the "Act") requires an annual rental fee of \$140.00 for each unpatented mining claim and site located and held under the General Mining Law of 1872.

This will serve as notice that ASARCO LLC a Delaware Limited Liability Company, whose address for purposes of this filing is **6285 Williams Circle, Suite 2000 Tucson, Arizona 85711** intends to hold the 1731 mining claims and/or mill sites described in Exhibit A attached herewith, by payment of the annual claim maintenance fee of \$140.00 per claim or site. The total amount owed therefore is **\$242,340.00** to hold these claims for the year ending September 1, 2012.

The attached Exhibit A lists the individual claim names, BLM serial numbers, the book and page number for the county records. The claims and/or sites are located in Pinal County and Gila County, AZ

The recorded documents and any notices of acknowledgments concerning the above mentioned claims should be sent to my attention at the address listed above.

ENTERED INTO COMPUTER

Sincerely,

JUL 12 2011

Thomas M. Simpson
Thomas M. Simpson
Agent for Asarco LLC Enclosures

NO. OF CLAIMS **1731**
AMOUNT **242,340**
RECEIPT NO. **3379097**
INIT. **TS**
BLM-ASO

| EXHIBIT A ASARCO LLC | | | | | |
|-------------------------|--|-------------|------|-------------------|------|
| AMC SERIAL No. | CLAIM NAME | BOOK/DOCKET | PAGE | AMENDED REAMENDED | |
| | | | | BK/DOC | PAGE |
| 1 | 1188 Teapot No. 11 | 850 | 617 | | |
| 2 | 1187 Teapot No. 12 | 850 | 618 | | |
| 3 | 48401 Porphyry | 48 | 158 | | |
| 4 | 48402 Quartzite | 48 | 158 | | |
| 5 | 48405 Black Copper, Amended | 8 | 454 | 48 | |
| 6 | 48406 Blue Copper, Amended | 8 | 454 | 48 | |
| 7 | 48413 Keystone, Amended | 8 | 512 | 48 | |
| 8 | 48418 North Star, Amended | 8 | 429 | 48 | |
| 9 | 48420 Senator, Amended | 8 | 455 | 48 | |
| 10 | 48428 Tip Top, Amended | 16 | 118 | 48 | |
| 11 | 66991 Chilito No. 1, Amended | 47, Mines | 577 | 225 | |
| 12 | 66992 Chilito No. 2, Amended | 47, Mines | 580 | 225 | |
| | 66993 Cobre Verde No. 8, Amended, Reamended (Chilito No. 3; Mines 42, 244) | 41, Mines | 464 | | 224 |
| 13 | | | | | 225 |
| 14 | 66994 Chilito No. 4, Amended | 47, Mines | 578 | 225 | |
| 15 | 66995 Chilito No. 41 | 225 | 170 | | |
| 16 | 66996 Chilito No. 6, Amended, Reamended | 47, Mines | 581 | 42, Mines | 225 |
| 17 | 66997 Chilito No. 7, Amended, Reamended | 47, Mines | 582 | 42, Mines | 225 |
| 18 | 66998 Chilito No. 8, Amended | 47, Mines | 583 | 225 | |
| 19 | 66999 Copper Glance No. 1 (Chilito 12), Amended, Reamended | 41, Mines | 484 | 42, Mines | 225 |
| 20 | 67000 Copper Glance No. 2 (Chilito 13), Amended, Reamended | 41, Mines | 465 | 42, Mines | 225 |
| 21 | 67001 Two Bridges (Chilito 14), Amended, Reamended | 47, Mines | 559 | 42, Mines | 225 |
| 22 | 67002 Evener (Chilito 15) | 47, Mines | 560 | 42, Mines | 225 |
| 23 | 67003 Copper Glance No. 7 (Chilito 18), Amended, Reamended | 41, Mines | 488 | 42, Mines | 225 |
| 24 | 67004 Chilena No. 3 (Chilito 28), Amended, Reamended | 47, Mines | 558 | 42, Mines | 225 |

EXHIBIT A

Unpatented Lode Claims and Mill Site Claims:
Pinal Co., AZ Pioneer-Mineral Creek-Cochran-Copper Butte-Riverside Mining Districts

| EXHIBIT A ASARCO LLC | | | | | |
|-------------------------|--|-------------|------|-------------------|------|
| AMC SERIAL No. | CLAIM NAME | BOOK/DOCKET | PAGE | AMENDED REAMENDED | |
| | | | | BK/DOC | PAGE |
| 25 | 67005 Chilena No. 4 (Chilito 30), Amended, Reamended | 47, Mines | 557 | 42, Mines | 225 |
| 26 | 67006 Chilena No. 5 (Chilito 32), Amended, Reamended | 47, Mines | 558 | 42, Mines | 225 |
| 27 | 67007 Chilena No. 2 (Chilito 33), Amended, Reamended | 47, Mines | 555 | 42, Mines | 225 |
| 28 | 67008 Chilito No. 42 | 238 | 465 | | |
| 29 | 67009 Ethel | 41, Mines | 12 | | |
| 30 | 67010 Spring | 47, Mines | 121 | | |
| 31 | 67011 Drusilla | 47, Mines | 93 | | |
| 32 | 67012 Fanny | 47, Mines | 94 | | |
| 33 | 67013 Chilito No. 9, Amended, Reamended | 47, Mines | 586 | 224 | 225 |
| 34 | 67014 Black Eagle No. 1 | 48, Mines | 550 | | |
| 35 | 67015 Black Eagle No. 2 | 49, Mines | 550 | | |
| 36 | 67016 Black Eagle No. 3 | 49, Mines | 551 | | |
| 37 | 67017 Black Eagle No. 4 | 49, Mines | 551 | | |
| 38 | 67018 Black Eagle No. 5 | 49, Mines | 551 | | |
| 39 | 67019 Black Eagle No. 6 | 49, Mines | 552 | | |
| 40 | 67020 Fraction No. 6, Amended, Reamended | 160 | 511 | 228 | 250 |
| 41 | 67021 Dick No. 17 | 62 | 354 | | |
| 42 | 67022 Dick No. 18 | 62 | 355 | | |
| 43 | 67023 Dick No. 19 | 62 | 356 | | |
| 44 | 67024 Dick No. 20 | 62 | 357 | | |
| 45 | 67025 Wedge No. 1 | 431 | 418 | | |
| 46 | 67026 Adobe, Amended | 52, Mines | 493 | 372 | 493 |
| 47 | 67027 A Hunch No. 2, Amended | 70, Mines | 151 | 213 | 35 |
| 48 | 67028 A Hunch No. 3, Amended | 70, Mines | 498 | 213 | 36 |
| 49 | 67029 A Hunch No. 4, Amended | 73, Mines | 267 | 213 | 37 |
| 50 | 67030 A Hunch No. 5, Amended | 73, Mines | 268 | 213 | 38 |
| 51 | 67031 A Hunch No. 6, Amended | 73, Mines | 269 | 213 | 39 |
| 52 | 67032 A Hunch No. 7, Amended | 78, Mines | 241 | 213 | 40 |
| 53 | 67033 Canyon No. 6 | 384 | 200 | | |
| 54 | 67035 Carnation | 30, Mines | 499 | | |
| 55 | 67036 Chest | 35, Mines | 197 | | |
| 56 | 67037 Chloride Gulch, Amended | 15, Mines | 219 | 38, Mines | 591 |
| 57 | 67038 Combination, Amended | 30, Mines | 499 | 2008-064971 | |

EXHIBIT A

Unpatented Lode Claims and Mill Site Claims:
Pinal Co., AZ Pioneer-Mineral Creek-Cochran-Copper Butte-Riverside Mining Districts

| EXHIBIT A ASARCO LLC | | | | | |
|-------------------------|----------------------------------|-------------|------|-------------------|------|
| AMC SERIAL No. | CLAIM NAME | BOOK/DOCKET | PAGE | AMENDED REAMENDED | |
| | | | | BK/DOC | PAGE |
| 58 | 67039 Contact No. 3, Amended | 32, Mines | 531 | 2008-064972 | |
| 59 | 67040 Copper Ace No. 1 | 264 | 537 | | |
| 60 | 67041 Copper Ace No. 2 | 264 | 538 | | |
| 61 | 67042 Copper Ace No. 3 | 264 | 539 | | |
| 62 | 67043 Copper Ace No. 4 | 264 | 540 | | |
| 63 | 67045 Copper Zone No. 4, Amended | 24, Mines | 543 | 372 | 491 |
| 64 | 67046 Copper Zone No. 5, Amended | 24, Mines | 544 | 372 | 492 |
| 65 | 67047 Happy Vale, Amended | 35, Mines | 421 | 2008-064973 | |
| 66 | 67048 Led, Amended | 35, Mines | 301 | 2008-064977 | |
| 67 | 67049 Major, Amended | 32, Mines | 531 | 2008-064974 | |
| 68 | 67050 Major No. 2 | 32, Mines | 532 | | |
| 69 | 67051 Major No. 3, Amended | 32, Mines | 533 | 2008-064978 | |
| 70 | 67052 Major No. 4, Amended | 35, Mines | 421 | 2008-064976 | |
| 71 | 67053 Major No. 5, Amended | 46, Mines | 26 | 2008-064979 | |
| 72 | 67054 Major No. 6, Amended | 46, Mines | 27 | 2008-064980 | |
| 73 | 67055 Mescal No. 1, Amended | 188 | 564 | 193 | 425 |
| 74 | 67056 Mescal No. 2 | 188 | 565 | | |
| 75 | 67057 Mescal No. 3 | 188 | 566 | | |
| 76 | 67058 Mescal No. 4 | 188 | 567 | | |
| 77 | 67059 Mescal No. 5 | 189 | 328 | | |
| 78 | 67060 Mescal No. 6 | 188 | 568 | | |
| 79 | 67061 Mescal No. 7 | 188 | 569 | | |
| 80 | 67062 Mescal No. 8 | 189 | 55 | | |
| 81 | 67063 Mescal No. 9 | 189 | 56 | | |
| 82 | 67064 Mescal No. 10 | 189 | 57 | | |
| 83 | 67065 Mescal No. 11 | 189 | 58 | | |
| 84 | 67066 Mescal No. 12 | 189 | 59 | | |
| 85 | 67067 Mescal No. 13 | 189 | 60 | | |
| 86 | 67068 Mescal No. 14 | 189 | 61 | | |
| 87 | 67069 Mescal No. 15 | 189 | 62 | | |
| 88 | 67070 Mescal No. 16 | 189 | 329 | | |
| 89 | 67071 Mescal No. 17 | 189 | 63 | | |
| 90 | 67072 Mescal No. 18 | 189 | 199 | | |
| 91 | 67073 Mescal No. 19 | 189 | 64 | | |
| 92 | 67074 Mescal No. 20 | 189 | 65 | | |
| 93 | 67075 Mescal No. 21 | 189 | 210 | | |
| 94 | 67076 Mescal No. 22 | 189 | 201 | | |
| 95 | 67077 Mescal No. 23 | 189 | 202 | | |

EXHIBIT A

Unpatented Lode Claims and Mill Site Claims

Pinal Co., AZ Pioneer-Mineral Creek-Cochran-Copper Butte-Riverside Mining Districts

EXHIBIT A

Unpatented Lode Claims and Mill Site Claims

Pinal Co., AZ Pioneer-Mineral Creek-Cochran-Copper Butte-Riverside Mining Districts

Table with columns: AMC SERIAL No., CLAIM NAME, BOOK/DOCKET, PAGE, AMENDED REAMENDED (BK/DOC, PAGE). Rows 96-132.

Table with columns: AMC SERIAL No., CLAIM NAME, BOOK/DOCKET, PAGE, AMENDED REAMENDED (BK/DOC, PAGE). Rows 133-169.

EXHIBIT A

Unpatented Lode Claims and Mill Site Claims

Pinal Co., AZ Pioneer-Mineral Creek-Cochran-Copper Butte-Riverside Mining Districts

Table with columns: AMC SERIAL No., CLAIM NAME, BOOK/DOCKET, PAGE, AMENDED REAMENDED (BK/DOC, PAGE). Rows 170-206.

EXHIBIT A

Unpatented Lode Claims and Mill Site Claims

Pinal Co., AZ Pioneer-Mineral Creek-Cochran-Copper Butte-Riverside Mining Districts

Table with columns: AMC SERIAL No., CLAIM NAME, BOOK/DOCKET, PAGE, AMENDED REAMENDED (BK/DOC, PAGE). Rows 207-231.

EXHIBIT A

Unpatented Lode Claims and Mill Site Claims:

Pinal Co., AZ Pioneer-Mineral Creek-Cochran-Copper Butte-Riverside Mining Districts

| EXHIBIT A ASARCO LLC | | | | | | |
|-------------------------|------------|--------------------------------|------|-------------------|-------------|----------------|
| AMC SERIAL No. | CLAIM NAME | BOOK/DOCKET | PAGE | AMENDED REAMENDED | | |
| | | | | BK/DOC | PAGE | |
| 232 | 67271 | Bur No. 24, Amended, Reamended | 719 | 632 | 974 1899 | 289 848-849 |
| 233 | 67273 | Bur No. 26, Amended, Reamended | 719 | 634 | 974 1899 | 273 950-951 |
| 234 | 67275 | Bur No. 28, Amended, Reamended | 719 | 636 | 974 1899 | 277 952-953 |
| 235 | 67277 | Bur No. 30, Amended, Reamended | 719 | 638 | 974 1899 | 281 954-955 |
| 236 | 67278 | Bur No. 31, Amended, Reamended | 719 | 639 | 974 | 283 |
| 237 | 67279 | Bur No. 32, Amended, Reamended | 719 | 640 | 974 1899 | 285 956-957 |
| 238 | 67280 | Bur No. 33, Amended, Reamended | 719 | 641 | 974 | 287 |
| 239 | 67281 | Bur No. 34, Amended, Reamended | 719 | 642 | 974 1899 | 289 970-971 |
| 240 | 67284 | Bur No. 37, Amended, Reamended | 719 | 645 | 974 | 295 |
| 241 | 67286 | Bur No. 39, Amended, Reamended | 719 | 647 | 974 | 299 |
| 242 | 67287 | Bur No. 40, Amended, Reamended | 719 | 648 | 974 1899 | 301 978-979 |
| 243 | 67288 | Bur No. 41, Amended, Reamended | 719 | 649 | 974 | 303 |
| 244 | 67289 | Bur No. 43, Amended, Reamended | 720 | 591 | 974 | 305 |
| 245 | 67290 | Bur No. 45, Amended, Reamended | 719 | 651 | 974 | 307 |
| 246 | 67291 | Bur No. 46, Amended, Reamended | 719 | 652 | 974 | 309 |
| 247 | 67292 | Bur No. 47, Amended, Reamended | 719 | 653 | 974 | 311 |
| 248 | 67293 | Bur No. 48, Amended, Reamended | 719 | 654 | 974 | 313 |
| 249 | 67294 | Bur No. 49, Amended, Reamended | 719 | 655 | 974 | 315 |
| 250 | 67295 | Bur No. 50, Amended, Reamended | 719 | 658 | 974 | 317 |
| 251 | 67296 | Bur No. 51, Amended, Reamended | 719 | 657 | 1890 | 319 421-422 |
| 252 | 67297 | Bur No. 52, Amended, Reamended | 719 | 658 | 974 | 321 |
| 253 | 67298 | Bur No. 53, Amended, Reamended | 719 | 659 | 1890 | 323 423-424 |
| 254 | 67299 | Bur No. 54, Amended, Reamended | 719 | 660 | 974 | 325 |
| 255 | 67300 | Bur No. 55, Amended, Reamended | 719 | 661 | 1890 | 327 425-426 |
| 256 | 67301 | Bur No. 56, Amended, Reamended | 719 | 662 | 974 | 329 |
| 257 | 67302 | Bur No. 57, Amended, Reamended | 719 | 663 | 974 1890 | 331 427-428 |

26/42

26/42

EXHIBIT A

Unpatented Lode Claims and Mill Site Claims:

Pinal Co., AZ Pioneer-Mineral Creek-Cochran-Copper Butte-Riverside Mining Districts

| EXHIBIT A ASARCO LLC | | | | | | |
|-------------------------|------------|--------------------------------|------|-------------------|-------------|-----------------------|
| AMC SERIAL No. | CLAIM NAME | BOOK/DOCKET | PAGE | AMENDED REAMENDED | | |
| | | | | BK/DOC | PAGE | |
| 258 | 67303 | Bur No. 58, Amended, Reamended | 719 | 664 | 974 1890 | 333 335 429-430 |
| 259 | 67304 | Bur No. 60, Amended, Reamended | 719 | 665 | 974 1890 | 337 431-432 |
| 260 | 67305 | Bur No. 61, Amended, Reamended | 719 | 666 | 974 1890 | 339 433-434 |
| 261 | 67306 | Bur No. 62, Amended, Reamended | 719 | 667 | 974 1890 | 341 435-436 |
| 262 | 67307 | Bur No. 63, Amended, Reamended | 719 | 668 | 974 1890 | 343 437-438 |
| 263 | 67308 | Bur No. 64, Amended, Reamended | 719 | 669 | 974 1890 | 345 439-440 |
| 264 | 67309 | Bur No. 65, Amended, Reamended | 719 | 670 | 974 1890 | 347 441-442 |
| 265 | 67310 | Bur No. 66, Amended, Reamended | 719 | 671 | 974 1890 | 349 443-444 |
| 266 | 67311 | Bur No. 67, Amended, Reamended | 719 | 672 | 974 1890 | 351 445-446 |
| 267 | 67312 | Bur No. 68, Amended, Reamended | 719 | 673 | 974 1890 | 353 447-448 |
| 268 | 67313 | Bur No. 69, Amended, Reamended | 719 | 674 | 974 1890 | 355 449-450 |
| 269 | 67314 | Bur No. 70, Amended, Reamended | 719 | 675 | 974 1890 | 357 451-452 |
| 270 | 67315 | Bur No. 71, Amended, Reamended | 719 | 676 | 974 1890 | 359 453-454 |
| 271 | 67316 | Bur No. 72, Amended, Reamended | 719 | 677 | 974 1890 | 361 455-456 |
| 272 | 67317 | Bur No. 73, Amended, Reamended | 719 | 678 | 974 1890 | 363 457-458 |
| 273 | 67318 | Bur No. 74, Amended, Reamended | 719 | 679 | 974 1890 | 365 459-460 |
| 274 | 67319 | Bur No. 75, Amended, Reamended | 719 | 680 | 974 1890 | 367 461-462 |
| 275 | 67320 | Bur No. 76, Amended, Reamended | 719 | 681 | 974 1890 | 369 463-464 |
| 276 | 67321 | Bur No. 77, Amended, Reamended | 719 | 682 | 974 1890 | 371 465-466 |
| 277 | 67322 | Bur No. 78, Amended, Reamended | 719 | 683 | 974 1890 | 373 467-468 |
| 278 | 67323 | Bur No. 79, Amended, Reamended | 719 | 684 | 974 1890 | 375 469-470 |
| 279 | 67324 | Bur No. 80, Amended, Reamended | 719 | 685 | 974 1890 | 377 471-472 |
| 280 | 67325 | Bur No. 81, Amended, Reamended | 719 | 686 | 974 1890 | 379 473-474 |
| 281 | 67326 | Bur No. 82, Amended, Reamended | 719 | 687 | 974 1890 | 381 475-476 |
| 282 | 67327 | Bur No. 83, Amended, Reamended | 719 | 688 | 974 1890 | 383 477-478 |
| 283 | 67328 | Bur No. 84, Amended, Reamended | 719 | 689 | 974 1890 | 385 479-480 |

EXHIBIT A

Unpatented Lode Claims and Mill Site Claims:

Pinal Co., AZ Pioneer-Mineral Creek-Cochran-Copper Butte-Riverside Mining Districts

| EXHIBIT A ASARCO LLC | | | | | | |
|-------------------------|------------|---------------------------------|------|-------------------|------|-----|
| AMC SERIAL No. | CLAIM NAME | BOOK/DOCKET | PAGE | AMENDED REAMENDED | | |
| | | | | BK/DOC | PAGE | |
| 284 | 67331 | Bur No. 85, Amended, Reamended | 719 | 699 | 974 | 389 |
| 285 | 67332 | Bur No. 116, Amended, Reamended | 719 | 718 | 974 | 391 |
| 286 | 67333 | Bur No. 117, Amended, Reamended | 719 | 719 | 974 | 393 |
| 287 | 67334 | Bur No. 118, Amended, Reamended | 719 | 720 | 974 | 395 |
| 288 | 67335 | Bur No. 119, Amended, Reamended | 719 | 721 | 974 | 397 |
| 289 | 67336 | Bur No. 120, Amended, Reamended | 719 | 722 | 974 | 399 |
| 290 | 67337 | Bur No. 121, Amended, Reamended | 719 | 723 | 974 | 401 |
| 291 | 67338 | Bur No. 122, Amended, Reamended | 719 | 724 | 974 | 403 |
| 292 | 67339 | Bur No. 123, Amended, Reamended | 719 | 725 | 974 | 405 |
| 293 | 67340 | Bur No. 124, Amended, Reamended | 719 | 726 | 974 | 407 |
| 294 | 67341 | Bur No. 125, Amended, Reamended | 719 | 727 | 974 | 409 |
| 295 | 67342 | Bur No. 126, Amended, Reamended | 719 | 728 | 974 | 411 |
| 296 | 67343 | Bur No. 127, Amended, Reamended | 719 | 729 | 974 | 413 |
| 297 | 67344 | Bur No. 128, Amended, Reamended | 719 | 730 | 974 | 415 |
| 298 | 67345 | Bur No. 129, Amended, Reamended | 719 | 731 | 974 | 417 |
| 299 | 67346 | Bur No. 130, Amended, Reamended | 719 | 732 | 974 | 419 |
| 300 | 67349 | Belgravia No. 1 | | 536 | 29 | |
| 301 | 67350 | Belgravia No. 2 | | 536 | 30 | |
| 302 | 67351 | Belgravia No. 3 | | 536 | 31 | |
| 303 | 67352 | Belgravia No. 4 | | 536 | 32 | |
| 304 | 67353 | Belgravia No. 5 | | 536 | 33 | |
| 305 | 67354 | Belgravia No. 6 | | 536 | 34 | |
| 306 | 67355 | Belgravia No. 7 | | 536 | 35 | |
| 307 | 67356 | Belgravia No. 8 | | 536 | 36 | |
| 308 | 67357 | Belgravia No. 9 | | 536 | 37 | |
| 309 | 67358 | Belgravia No. 10 | | 536 | 38 | |
| 310 | 67359 | Belgravia No. 11 | | 536 | 39 | |
| 311 | 67360 | Belgravia No. 12 | | 536 | 40 | |
| 312 | 67361 | Belgravia No. 13 | | 536 | 41 | |
| 313 | 67362 | Belgravia No. 14 | | 536 | 42 | |
| 314 | 67363 | Belgravia No. 15 | | 536 | 43 | |
| 315 | 67364 | Belgravia No. 16 | | 536 | 44 | |
| 316 | 67365 | Livingston No. 2 | | 133 | 196 | |
| 317 | 67366 | New Year No. 3 | | 57 | 575 | |
| 318 | 67367 | New Year No. 4 | | 57 | 576 | |
| 319 | 67368 | New Year No. 5 | | 57 | 577 | |
| 320 | 67369 | New Year No. 6 | | 57 | 578 | |
| 321 | 67370 | New Year No. 7 | | 57 | 579 | |

38/42

38/42

EXHIBIT A

Unpatented Lode Claims and Mill Site Claims:

Pinal Co., AZ Pioneer-Mineral Creek-Cochran-Copper Butte-Riverside Mining Districts

| EXHIBIT A ASARCO LLC | | | | | | |
|-------------------------|------------|---------------------------|------|-------------------|-------|---------|
| AMC SERIAL No. | CLAIM NAME | BOOK/DOCKET | PAGE | AMENDED REAMENDED | | |
| | | | | BK/DOC | PAGE | |
| 322 | 67371 | New Year No. 8 | | 57 | Mines | 580 |
| 323 | 67372 | New Year No. 9 | | 57 | Mines | 581 |
| 324 | 67373 | Portland 6 | | 683 | | 183 |
| 325 | 67374 | Portland 6 | | 683 | | 164 |
| 326 | 67375 | Portland 7 | | 683 | | 166 |
| 327 | 67376 | Portland No. 8 | | 720 | | 592 |
| 328 | 67377 | Portland No. 9 | | 720 | | 593 |
| 329 | 67378 | Portland No. 10 | | 720 | | 594 |
| 330 | 67379 | Portland No. 11 | | 720 | | 595 |
| 331 | 67380 | Portland No. 12 | | 720 | | 596 |
| 332 | 67381 | Portland No. 13 | | 720 | | 597 |
| 333 | 67382 | Portland No. 14 | | 720 | | 598 |
| 334 | 67383 | Portland No. 15 | | 720 | | 599 |
| 335 | 67384 | Portland No. 16 | | 720 | | 600 |
| 336 | 67385 | Teapot No. 1 | | 834 | | 692 |
| 337 | 67386 | Teapot No. 2 | | 834 | | 693 |
| 338 | 67387 | Teapot No. 3 | | 834 | | 694 |
| 339 | 67388 | Teapot No. 4 | | 834 | | 695 |
| 340 | 67389 | Teapot No. 5 | | 834 | | 696 |
| 341 | 67390 | Teapot No. 6 | | 834 | | 697 |
| 342 | 67391 | Teapot No. 7 | | 834 | | 698 |
| 343 | 67392 | Teapot No. 8 | | 834 | | 699 |
| 344 | 67393 | Teapot No. 9 | | 834 | | 700 |
| 345 | 67394 | Teapot No. 10 | | 834 | | 701 |
| 346 | 67395 | Red Hills No. 1, Amended | | 129 | 129 | 152 393 |
| 347 | 67396 | Red Hills No. 2, Amended | | 129 | 130 | 152 394 |
| 348 | 67397 | Red Hills No. 3, Amended | | 129 | 131 | 152 395 |
| 349 | 67398 | Red Hills No. 4, Amended | | 129 | 132 | 491 46 |
| 350 | 67399 | Red Hills No. 5, Amended | | 129 | 133 | 491 47 |
| 351 | 67400 | Red Hills No. 6 | | 129 | 134 | |
| 352 | 67401 | Red Hills No. 7 | | 129 | 135 | |
| 353 | 67402 | Red Hills No. 8 | | 133 | 185 | |
| 354 | 67403 | Red Hills No. 9, Amended | | 129 | 137 | 132 177 |
| 355 | 67404 | Red Hills No. 11, Amended | | 129 | 139 | 132 178 |
| 356 | 67405 | Red Hills Fraction | | 487 | | 394 |
| 357 | 67406 | Red Bluff | | 495 | | 504 |
| 358 | 67407 | West No. 1 | | 520 | | 971 |
| 359 | 67408 | West No. 2 | | 520 | | 972 |

EXHIBIT A

Unpatented Lode Claims and Mill Site

Pinal Co., AZ Pioneer-Mineral Creek-Cochran-Copper Butte-Riverside Mining Districts

| EXHIBIT A ASARCO LLC | | | | | |
|-------------------------|------------|-------------------|------|-------------------|------|
| AMC SERIAL No. | CLAIM NAME | BOOK/ DOCKET | PAGE | AMENDED REAMENDED | |
| | | | | BK/DOC | PAGE |
| 360 | 67409 | West No. 3 | 520 | 973 | |
| 361 | 67410 | West No. 4 | 520 | 974 | |
| 362 | 67411 | West No. 5 | 520 | 975 | |
| 363 | 67412 | West No. 6 | 520 | 976 | |
| 364 | 67413 | West No. 7 | 520 | 977 | |
| 365 | 67414 | West No. 8 | 520 | 978 | |
| 366 | 67415 | West No. 9 | 520 | 979 | |
| 367 | 67416 | West No. 10 | 520 | 980 | |
| 368 | 67417 | West No. 11 | 520 | 981 | |
| 369 | 67418 | West No. 12 | 520 | 982 | |
| 370 | 67419 | West No. 13 | 520 | 983 | |
| 371 | 67420 | West No. 14 | 520 | 984 | |
| 372 | 67421 | West No. 15 | 520 | 985 | |
| 373 | 67422 | West No. 16 | 520 | 986 | |
| 374 | 67423 | West No. 17 | 520 | 987 | |
| 375 | 67424 | West No. 18 | 520 | 988 | |
| 376 | 67425 | West No. 19 | 520 | 989 | |
| 377 | 67426 | West No. 20 | 520 | 990 | |
| 378 | 67427 | West No. 21 | 520 | 991 | |
| 379 | 67428 | Blue Hills No. 1 | 280 | 374 | |
| 380 | 67429 | Blue Hills No. 2 | 280 | 375 | |
| 381 | 67430 | Blue Hills No. 3 | 280 | 376 | |
| 382 | 67431 | Blue Hills No. 4 | 280 | 377 | |
| 383 | 67432 | Blue Hills No. 5 | 280 | 378 | |
| 384 | 67433 | Blue Hills No. 6 | 280 | 379 | |
| 385 | 67434 | Blue Hills No. 7 | 280 | 380 | |
| 386 | 67435 | Blue Hills No. 8 | 280 | 381 | |
| 387 | 67436 | Blue Hills No. 9 | 280 | 382 | |
| 388 | 67437 | Blue Hills No. 10 | 280 | 383 | |
| 389 | 67438 | Blue Hills No. 11 | 280 | 384 | |
| 390 | 67439 | Blue Hills No. 12 | 280 | 385 | |
| 391 | 67441 | Ray No. 2 | 545 | 102 | |
| 392 | 67443 | Ray No. 4 | 545 | 104 | |
| 393 | 67444 | Ray No. 5 | 545 | 105 | |
| 394 | 67445 | Ray No. 6 | 545 | 106 | |
| 395 | 67446 | Ray No. 7 | 545 | 107 | |
| 396 | 67447 | Ray No. 8 | 545 | 108 | |
| 397 | 67448 | Ray No. 9 | 545 | 109 | |

38/52

EXHIBIT A

Unpatented Lode Claims and Mill Site Claims:

Pinal Co., AZ Pioneer-Mineral Creek-Cochran-Copper Butte-Riverside Mining Districts

| EXHIBIT A ASARCO LLC | | | | | |
|-------------------------|------------|--------------|------|-------------------|------|
| AMC SERIAL No. | CLAIM NAME | BOOK/ DOCKET | PAGE | AMENDED REAMENDED | |
| | | | | BK/DOC | PAGE |
| 398 | 67449 | Ray No. 10 | | | |
| 399 | 67450 | Ray No. 11 | 545 | 110 | |
| 400 | 67451 | Ray No. 12 | 545 | 111 | |
| 401 | 67452 | Ray No. 13 | 545 | 112 | |
| 402 | 67453 | Ray No. 14 | 545 | 113 | |
| 403 | 67454 | Ray No. 15 | 545 | 114 | |
| 404 | 67455 | Ray No. 16 | 552 | 367 | |
| 405 | 67456 | Ray No. 17 | 545 | 116 | |
| 406 | 67457 | Ray No. 18 | 545 | 117 | |
| 407 | 67458 | Ray No. 19 | 545 | 118 | |
| 408 | 67460 | Ray No. 21 | 545 | 120 | |
| 409 | 67461 | Ray No. 22 | 552 | 381 | |
| 410 | 67462 | Ray No. 23 | 545 | 122 | |
| 411 | 67463 | Ray No. 24 | 552 | 382 | |
| 412 | 67464 | Ray No. 25 | 545 | 123 | |
| 413 | 67465 | Ray No. 26 | 552 | 383 | |
| 414 | 67466 | Ray No. 27 | 545 | 124 | |
| 415 | 67467 | Ray No. 28 | 552 | 384 | |
| 416 | 67468 | Ray No. 29 | 552 | 385 | |
| 417 | 67469 | Ray No. 30 | 552 | 386 | |
| 418 | 67470 | Ray No. 31 | 552 | 387 | |
| 419 | 67471 | Ray No. 32 | 552 | 388 | |
| 420 | 67472 | Ray No. 33 | 552 | 389 | |
| 421 | 67473 | Ray No. 34 | 545 | 126 | |
| 422 | 67474 | Ray No. 35 | 545 | 127 | |
| 423 | 67475 | Ray No. 36 | 545 | 128 | |
| 424 | 67476 | Ray No. 37 | 545 | 129 | |
| 425 | 67477 | Ray No. 38 | 545 | 130 | |
| 426 | 67478 | Ray No. 39 | 545 | 131 | |
| 427 | 67479 | Ray No. 40 | 545 | 132 | |
| 428 | 67480 | Ray No. 41 | 545 | 133 | |
| 429 | 67481 | Ray No. 42 | 552 | 390 | |
| 430 | 67482 | Ray No. 43 | 552 | 391 | |
| 431 | 67483 | Ray No. 44 | 552 | 392 | |
| 432 | 67484 | Ray No. 45 | 552 | 393 | |
| 433 | 67485 | Ray No. 46 | 552 | 394 | |
| 434 | 67486 | Ray No. 47 | 552 | 395 | |
| 435 | 67487 | Ray No. 48 | 552 | 396 | |

38/52

EXHIBIT A

Unpatented Lode Claims and Mill Site Claims:

Pinal Co., AZ Pioneer-Mineral Creek-Cochran-Copper Butte-Riverside Mining Districts

| EXHIBIT A ASARCO LLC | | | | | |
|-------------------------|------------|--------------|------|-------------------|------|
| AMC SERIAL No. | CLAIM NAME | BOOK/ DOCKET | PAGE | AMENDED REAMENDED | |
| | | | | BK/DOC | PAGE |
| 436 | 67488 | Ray No. 49 | 546 | 444 | |
| 437 | 67489 | Ray No. 50 | 546 | 445 | |
| 438 | 67490 | Ray No. 51 | 546 | 446 | |
| 439 | 67491 | Ray No. 52 | 546 | 447 | |
| 440 | 67492 | Ray No. 53 | 546 | 448 | |
| 441 | 67493 | Ray No. 54 | 546 | 449 | |
| 442 | 67494 | Ray No. 55 | 546 | 450 | |
| 443 | 67495 | Ray No. 56 | 546 | 451 | |
| 444 | 67496 | Ray No. 57 | 546 | 452 | |
| 445 | 67497 | Ray No. 58 | 546 | 453 | |
| 446 | 67498 | Ray No. 59 | 546 | 454 | |
| 447 | 67499 | Ray No. 60 | 552 | 396 | |
| 448 | 67500 | Ray No. 61 | 548 | 185 | |
| 449 | 67501 | Ray No. 62 | 548 | 186 | |
| 450 | 67502 | Ray No. 63 | 548 | 187 | |
| 451 | 67503 | Ray No. 64 | 548 | 188 | |
| 452 | 67504 | Ray No. 65 | 548 | 189 | |
| 453 | 67505 | Ray No. 66 | 548 | 190 | |
| 454 | 67506 | Ray No. 67 | 548 | 191 | |
| 455 | 67507 | Ray No. 68 | 548 | 192 | |
| 456 | 67508 | Ray No. 69 | 548 | 193 | |
| 457 | 67509 | Ray No. 70 | 548 | 194 | |
| 458 | 67510 | Ray No. 71 | 548 | 195 | |
| 459 | 67511 | Ray No. 72 | 552 | 370 | |
| 460 | 67512 | Ray No. 73 | 552 | 371 | |
| 461 | 67513 | Ray No. 74 | 552 | 372 | |
| 462 | 67514 | Ray No. 75 | 552 | 373 | |
| 463 | 67515 | Ray No. 76 | 552 | 374 | |
| 464 | 67516 | Ray No. 77 | 552 | 375 | |
| 465 | 67517 | Ray No. 78 | 552 | 376 | |
| 466 | 67518 | Ray No. 79 | 552 | 377 | |
| 467 | 67519 | Ray No. 80 | 552 | 378 | |
| 468 | 67520 | Ray No. 81 | 552 | 379 | |
| 469 | 67521 | Ray No. 82 | 552 | 380 | |
| 470 | 67522 | Ray No. 83 | 758 | 967 | |
| 471 | 67523 | Ray No. 84 | 758 | 968 | |
| 472 | 67524 | Ray No. 85 | 758 | 969 | |
| 473 | 67525 | Ray No. 86 | 758 | 970 | |

38/52

EXHIBIT A

Unpatented Lode Claims and Mill Site Claims:

Pinal Co., AZ Pioneer-Mineral Creek-Cochran-Copper Butte-Riverside Mining Districts

| EXHIBIT A ASARCO LLC | | | | | |
|-------------------------|------------|--------------|------|-------------------|------|
| AMC SERIAL No. | CLAIM NAME | BOOK/ DOCKET | PAGE | AMENDED REAMENDED | |
| | | | | BK/DOC | PAGE |
| 474 | 67526 | Ray No. 87 | 758 | 970 | |
| 475 | 67527 | Ray No. 88 | 758 | 971 | |
| 476 | 67528 | Ray No. 89 | 758 | 972 | |
| 477 | 67529 | Ray No. 90 | 758 | 973 | |
| 478 | 67530 | Ray No. 91 | 758 | 974 | |
| 479 | 67531 | Ray No. 92 | 758 | 975 | |
| 480 | 67532 | Ray No. 93 | 758 | 976 | |
| 481 | 67533 | Ray No. 94 | 758 | 977 | |
| 482 | 67534 | Ray No. 95 | 758 | 978 | |
| 483 | 67535 | Ray No. 96 | 758 | 979 | |
| 484 | 67536 | Ray No. 97 | 758 | 980 | |
| 485 | 67537 | Ray No. 98 | 785 | 780 | |
| 486 | 67538 | Ray No. 99 | 785 | 781 | |
| 487 | 67540 | Ray No. 101 | 1076 | 782 | |
| 488 | 138158 | Pat No. 1 | 1076 | 304 | |
| 489 | 138159 | Pat No. 2 | 1076 | 306 | |
| 490 | 138160 | Pat No. 3 | 1076 | 308 | |
| 491 | 138161 | Pat No. 4 | 1076 | 310 | |
| 492 | 138162 | Nat No. 1 | 1075 | 699-700 | |
| 493 | 138163 | Nat No. 2 | 1075 | 701-702 | |
| 494 | 138164 | Nat No. 3 | 1075 | 703-704 | |
| 495 | 138165 | Nat No. 4 | 1075 | 705-706 | |
| 496 | 141524 | RMD No. 39 | 1083 | 493 | |
| 497 | 141525 | RMD No. 40 | 1083 | 495 | |
| 498 | 141526 | RMD No. 41 | 1083 | 497 | |
| 499 | 141527 | RMD No. 42 | 1083 | 499 | |
| 500 | 141528 | RMD No. 43 | 1083 | 501 | |
| 501 | 141529 | RMD No. 44 | 1083 | 503 | |
| 502 | 141530 | RMD No. 45 | 1083 | 505 | |
| 503 | 141531 | RMD No. 46 | 1083 | 507 | |
| 504 | 141532 | RMD No. 47 | 1083 | 509 | |
| 505 | 141533 | RMD No. 48 | 1083 | 511 | |
| 506 | 141534 | RMD No. 49 | 1083 | 513 | |
| 507 | 141535 | RMD No. 50 | 1083 | 515 | |
| 508 | 141536 | RMD No. 51 | 1083 | 517 | |
| 509 | 141537 | RMD No. 52 | 1083 | 519 | |
| 510 | 141538 | RMD No. 53 | 1083 | 521 | |
| 511 | 141539 | RMD No. 54 | 1083 | 523 | |

38/52

EXHIBIT A

Unpatented Lode Claims and Mill Site Claims:

Pinal Co., AZ Pioneer-Mineral Creek-Cochran-Copper Butte-Riverside Mining Districts

| EXHIBIT A ASARCO LLC | | | | | |
|-------------------------|------------------------|-------------|------|-------------------|------|
| AMC SERIAL No. | CLAIM NAME | BOOK/DOCKET | PAGE | AMENDED REAMENDED | |
| | | | | BK/DOC | PAGE |
| 512 | 141540 RMD No. 55 | 1083 | 525 | | |
| 513 | 141541 RMD No. 56 | 1083 | 527 | | |
| 514 | 141542 RMD No. 57 | 1083 | 529 | | |
| 515 | 141543 RMD No. 58 | 1083 | 531 | | |
| 516 | 141544 RMD No. 59 | 1083 | 533 | | |
| 517 | 141545 RMD No. 60 | 1083 | 535 | | |
| 518 | 141546 RMD No. 61 | 1083 | 537 | | |
| 519 | 141547 RMD No. 62 | 1083 | 539 | | |
| 520 | 141548 RMD No. 63 | 1083 | 541 | | |
| 521 | 141549 RMD No. 64 | 1083 | 543 | | |
| 522 | 141550 RMD No. 65 | 1083 | 545 | | |
| 523 | 141551 RMD No. 66 | 1083 | 547 | | |
| 524 | 141552 RMD No. 67 | 1083 | 549 | | |
| 525 | 141553 RMD No. 68 | 1083 | 551 | | |
| 526 | 141554 RMD No. 69 | 1083 | 553 | | |
| 527 | 141555 RMD No. 70 | 1083 | 555 | | |
| 528 | 141622 RMD No. 137 | 1083 | 689 | | |
| 529 | 141623 RMD No. 138 | 1083 | 691 | | |
| 530 | 253275 Buckeye 3 | 1359 | 963 | | |
| 531 | 253276 Buckeye 4 | 1359 | 965 | | |
| 532 | 253277 Buckeye 5 | 1359 | 967 | | |
| 533 | 253278 Buckeye 10 | 1359 | 969 | | |
| 534 | 253279 Somnambulant 1 | 1360 | 35 | | |
| 535 | 253280 Somnambulant 2 | 1360 | 37 | | |
| 536 | 253281 Somnambulant 3 | 1360 | 39 | | |
| 537 | 253282 Somnambulant 4 | 1360 | 41 | | |
| 538 | 253283 Somnambulant 5 | 1360 | 43 | | |
| 539 | 253284 Somnambulant 6 | 1360 | 45 | | |
| 540 | 253285 Somnambulant 7 | 1360 | 47 | | |
| 541 | 253286 Somnambulant 8 | 1360 | 49 | | |
| 542 | 253287 Somnambulant 9 | 1360 | 51 | | |
| 543 | 253288 Somnambulant 10 | 1360 | 53 | | |
| 544 | 253289 Somnambulant 11 | 1360 | 55 | | |
| 545 | 253290 Somnambulant 12 | 1360 | 57 | | |
| 546 | 253291 Somnambulant 13 | 1360 | 59 | | |
| 547 | 253292 Somnambulant 14 | 1360 | 61 | | |
| 548 | 253293 Sue 37 | 1360 | 63 | | |
| 549 | 253294 Sue 38, Amended | 1360 | 65 | 1381 | 883 |

38/5c

EXHIBIT A

Unpatented Lode Claims and Mill Site Claims:

Pinal Co., AZ Pioneer-Mineral Creek-Cochran-Copper Butte-Riverside Mining Districts

| EXHIBIT A ASARCO LLC | | | | | |
|-------------------------|------------------------|-------------|------|-------------------|------|
| AMC SERIAL No. | CLAIM NAME | BOOK/DOCKET | PAGE | AMENDED REAMENDED | |
| | | | | BK/DOC | PAGE |
| 550 | 253295 Sue 39 | 1360 | 67 | | |
| 551 | 253296 Sue 40, Amended | 1360 | 69 | 1381 | 885 |
| 552 | 253297 Sue 41, Amended | 1360 | 71 | 1381 | 887 |
| 553 | 253298 Sue 42, Amended | 1360 | 73 | 1381 | 889 |
| 554 | 253299 Sue 43, Amended | 1360 | 75 | 1381 | 891 |
| 555 | 253300 Sue 44 | 1360 | 77 | | |
| 556 | 253301 Sue 45, Amended | 1360 | 79 | 1381 | 893 |
| 557 | 253302 Sue 46 | 1360 | 81 | | |
| 558 | 253303 Sue 48 | 1360 | 83 | | |
| 559 | 253304 Sue 49 | 1360 | 85 | | |
| 560 | 253305 Sue 50 | 1360 | 87 | | |
| 561 | 253306 Sue 51 | 1360 | 89 | | |
| 562 | 253307 Sue 52 | 1360 | 91 | | |
| 563 | 253308 Sue 53 | 1360 | 93 | | |
| 564 | 253309 Sue 54 | 1360 | 95 | | |
| 565 | 253310 Sue 55 | 1360 | 97 | | |
| 566 | 253311 Sue 56 | 1360 | 99 | | |
| 567 | 253312 Sue 57 | 1360 | 101 | | |
| 568 | 253313 Sue 58 | 1360 | 103 | | |
| 569 | 253314 Sue 59 | 1360 | 105 | | |
| 570 | 253315 Sue 60 | 1360 | 107 | | |
| 571 | 253316 Sue 61 | 1360 | 109 | | |
| 572 | 253317 Sue 62 | 1360 | 111 | | |
| 573 | 253318 Sue 63 | 1360 | 113 | | |
| 574 | 253319 Sue 64 | 1360 | 115 | | |
| 575 | 253321 Sue 66 | 1360 | 119 | | |
| 576 | 253322 Sue 67 | 1360 | 121 | | |
| 577 | 253324 Sue 69 | 1360 | 125 | | |
| 578 | 253326 Sue 71 | 1360 | 129 | | |
| 579 | 253327 Sue 72 | 1360 | 131 | | |
| 580 | 253328 Sue 73 | 1360 | 133 | | |
| 581 | 253329 Sue 74 | 1360 | 135 | | |
| 582 | 253330 Sue 75 | 1360 | 137 | | |
| 583 | 253331 Sue 76 | 1360 | 139 | | |
| 584 | 253332 Sue 77 | 1360 | 141 | | |
| 585 | 253333 Sue 78 | 1360 | 143 | | |
| 586 | 253334 Sue 79 | 1360 | 145 | | |
| 587 | 253335 Sue 80 | 1360 | 147 | | |

38/5c

EXHIBIT A

Unpatented Lode Claims and Mill Site Claims:

Pinal Co., AZ Pioneer-Mineral Creek-Cochran-Copper Butte-Riverside Mining Districts

| EXHIBIT A ASARCO LLC | | | | | |
|-------------------------|-----------------------|-------------|------|-------------------|------|
| AMC SERIAL No. | CLAIM NAME | BOOK/DOCKET | PAGE | AMENDED REAMENDED | |
| | | | | BK/DOC | PAGE |
| 588 | 253336 Sue 81 | 1360 | 149 | | |
| 589 | 253337 Sue 82 | 1360 | 151 | | |
| 590 | 253338 Sue 83 | 1360 | 153 | | |
| 591 | 253339 Sue 84 | 1360 | 155 | | |
| 592 | 253340 Sue 85 | 1360 | 157 | | |
| 593 | 253341 Sue 86 | 1360 | 159 | | |
| 594 | 253342 Sue 87 | 1360 | 161 | | |
| 595 | 253343 Sue 88 | 1360 | 163 | | |
| 596 | 253344 Sue 89 | 1360 | 165 | | |
| 597 | 253345 Sue 90 | 1360 | 167 | | |
| 598 | 253346 Sue 91 | 1360 | 169 | | |
| 599 | 253347 Sue 92 | 1360 | 171 | | |
| 600 | 253348 Sue 93 | 1360 | 173 | | |
| 601 | 253349 Sue 94 | 1360 | 175 | | |
| 602 | 253350 Sue 95 | 1360 | 177 | | |
| 603 | 253351 Sue 96 | 1360 | 179 | | |
| 604 | 253352 Sue 97 | 1360 | 181 | | |
| 605 | 253353 Sue 98 | 1360 | 183 | | |
| 606 | 253354 Sue 99 | 1360 | 185 | | |
| 607 | 253355 Sue 100 | 1360 | 187 | | |
| 608 | 253356 Sue 101 | 1360 | 189 | | |
| 609 | 253357 Sue 102 | 1360 | 191 | | |
| 610 | 253358 Sue 103 | 1360 | 193 | | |
| 611 | 253359 Sue 104 | 1360 | 195 | | |
| 612 | 253360 Sue 105 | 1360 | 197 | | |
| 613 | 253361 Sue 116 | 1360 | 199 | | |
| 614 | 253362 Sue 117 | 1360 | 201 | | |
| 615 | 253363 Sue 118 | 1360 | 203 | | |
| 616 | 253364 Sue 119 | 1360 | 205 | | |
| 617 | 253365 Sue 201 | 1360 | 207 | | |
| 618 | 253366 TW 12 | 1360 | 241 | | |
| 619 | 253367 TW 13 | 1360 | 243 | | |
| 620 | 253368 TW 14, Amended | 1360 | 245 | 1381 | 901 |
| 621 | 253369 TW 15 | 1360 | 247 | | |
| 622 | 253370 TW 16 | 1360 | 249 | | |
| 623 | 253371 TW 17 | 1360 | 251 | | |
| 624 | 253372 TW 18 | 1360 | 253 | | |
| 625 | 253373 TW 19 | 1360 | 255 | | |

38/5c

EXHIBIT A

Unpatented Lode Claims and Mill Site Claims:

Pinal Co., AZ Pioneer-Mineral Creek-Cochran-Copper Butte-Riverside Mining Districts

| EXHIBIT A ASARCO LLC | | | | | |
|-------------------------|--------------|-------------|------|-------------------|------|
| AMC SERIAL No. | CLAIM NAME | BOOK/DOCKET | PAGE | AMENDED REAMENDED | |
| | | | | BK/DOC | PAGE |
| 626 | 253374 TW 20 | 1360 | 257 | | |
| 627 | 253375 TW 21 | 1360 | 259 | | |
| 628 | 253376 TW 22 | 1360 | 261 | | |
| 629 | 253377 TW 23 | 1360 | 263 | | |
| 630 | 253378 TW 24 | 1360 | 265 | | |
| 631 | 253379 TW 25 | 1360 | 267 | | |
| 632 | 253380 TW 26 | 1360 | 269 | | |
| 633 | 253381 TW 29 | 1360 | 271 | | |
| 634 | 253382 TW 30 | 1360 | 273 | | |
| 635 | 253383 TW 31 | 1360 | 275 | | |
| 636 | 253384 TW 32 | 1360 | 277 | | |
| 637 | 253385 TW 33 | 1360 | 279 | | |
| 638 | 253386 TW 34 | 1360 | 281 | | |
| 639 | 253387 TW 35 | 1360 | 283 | | |
| 640 | 253388 TW 36 | 1360 | 285 | | |
| 641 | 253389 TW 37 | 1360 | 287 | | |
| 642 | 253390 TW 38 | 1360 | 289 | | |
| 643 | 253391 TW 39 | 1360 | 291 | | |
| 644 | 253392 TW 40 | 1360 | 293 | | |
| 645 | 253393 TW 41 | 1360 | 295 | | |
| 646 | 253394 TW 42 | 1360 | 297 | | |
| 647 | 253395 TW 43 | 1360 | 299 | | |
| 648 | 253396 TW 44 | 1360 | 301 | | |
| 649 | 253397 TW 45 | 1360 | 303 | | |
| 650 | 253398 TW 46 | 1360 | 305 | | |
| 651 | 253399 TW 47 | 1360 | 307 | | |
| 652 | 253400 TW 48 | 1360 | 309 | | |
| 653 | 253401 TW 49 | 1360 | 311 | | |
| 654 | 253402 TW 50 | 1360 | 313 | | |
| 655 | 253403 TW 51 | 1360 | 315 | | |
| 656 | 253404 TW 52 | 1360 | 317 | | |
| 657 | 253405 TW 53 | 1360 | 319 | | |
| 658 | 253406 TW 54 | 1360 | 321 | | |
| 659 | 253407 TW 55 | 1360 | 323 | | |
| 660 | 253408 TW 56 | 1360 | 325 | | |
| 661 | 253409 TW 57 | 1360 | 327 | | |
| 662 | 253410 TW 58 | 1360 | 329 | | |
| 663 | 253411 TW 59 | 1360 | 331 | | |

38/5c

EXHIBIT A

Unpatented Lode Claims and Mill Site

Pinal Co., AZ Pioneer-Mineral Creek-Cochran-Copper Butte-Riverside Mining Districts

| EXHIBIT A ASARCO LLC | | | | | |
|-------------------------|------------|-------------------|------|-------------------|----------|
| AMC SERIAL No. | CLAIM NAME | BOOK/DOCKET | PAGE | AMENDED REAMENDED | |
| | | | | BK/DOC | PAGE |
| 664 | 253412 | TW 80 | 1360 | 333 | |
| 665 | 253413 | TW 61 | 1360 | 335 | |
| 666 | 253414 | TW 62 | 1360 | 337 | |
| 667 | 253415 | TW 63 | 1360 | 339 | |
| 668 | 253416 | TW 64 | 1360 | 341 | |
| 669 | 253417 | TW 65 | 1360 | 343 | |
| 670 | 253418 | TW 66 | 1360 | 345 | |
| 671 | 253419 | TW 67 | 1360 | 347 | |
| 672 | 253420 | TW 68 | 1360 | 349 | |
| 673 | 253421 | TW 69 | 1360 | 351 | |
| 674 | 253422 | TW 70 | 1360 | 353 | |
| 675 | 253423 | TW 71 | 1360 | 355 | |
| 676 | 253424 | TW 72 | 1360 | 357 | |
| 677 | 253425 | TW 73 | 1360 | 359 | |
| 678 | 253426 | TW 74 | 1360 | 361 | |
| 679 | 253427 | TW 75 | 1360 | 363 | |
| 680 | 253428 | TW 102 | 1360 | 365 | |
| 681 | 253429 | TW 103 | 1360 | 367 | |
| 682 | 253430 | TW 104 | 1360 | 369 | |
| 683 | 253456 | Copper Butte 20 | 1359 | 875 | |
| 684 | 253457 | Copper Butte 21 | 1359 | 877 | |
| 685 | 253460 | Terra 1 | 1360 | 209 | |
| 686 | 253461 | Terra 2, Amended | 1360 | 211 | 1361 895 |
| 687 | 253462 | Terra 3 | 1360 | 213 | |
| 688 | 253463 | Terra 4 | 1360 | 215 | |
| 689 | 253464 | Terra 5 | 1360 | 217 | |
| 690 | 253467 | Terra 8 | 1360 | 223 | |
| 691 | 253468 | Terra 9 | 1360 | 225 | |
| 692 | 253469 | Terra 10 | 1360 | 227 | |
| 693 | 253470 | Terra 11 | 1360 | 229 | |
| 694 | 253471 | Terra 12 | 1360 | 231 | |
| 695 | 253472 | Terra 13 | 1360 | 233 | |
| 696 | 253473 | Terra 14, Amended | 1360 | 235 | 1361 897 |
| 697 | 253474 | Terra 15, Amended | 1360 | 237 | 1361 899 |
| 698 | 253475 | Terra 16 | 1360 | 239 | |
| 699 | 253476 | Walnut Canyon 1 | 1360 | 295 | |
| 700 | 253477 | Walnut Canyon 2 | 1360 | 293 | |
| 701 | 253478 | Walnut Canyon 3 | 1360 | 291 | |

EXHIBIT A

Unpatented Lode Claims and Mill Site Claims:

Pinal Co., AZ Pioneer-Mineral Creek-Cochran-Copper Butte-Riverside Mining Districts

| EXHIBIT A ASARCO LLC | | | | | |
|-------------------------|------------|------------------|------|-------------------|------|
| AMC SERIAL No. | CLAIM NAME | BOOK/DOCKET | PAGE | AMENDED REAMENDED | |
| | | | | BK/DOC | PAGE |
| 702 | 253479 | Walnut Canyon 4 | 1360 | 389 | |
| 703 | 253480 | Walnut Canyon 5 | 1360 | 387 | |
| 704 | 253481 | Walnut Canyon 6 | 1360 | 385 | |
| 705 | 253482 | Walnut Canyon 7 | 1360 | 383 | |
| 706 | 253483 | Walnut Canyon 8 | 1360 | 381 | |
| 707 | 253485 | Walnut Canyon 14 | 1360 | 377 | |
| 708 | 253486 | Walnut Canyon 15 | 1360 | 376 | |
| 709 | 253487 | Walnut Canyon 16 | 1360 | 373 | |
| 710 | 253488 | Walnut Canyon 19 | 1360 | 371 | |
| 711 | 277488 | AX-A No. 1 | 1487 | 178-179 | |
| 712 | 277489 | AX-A No. 2 | 1487 | 180-181 | |
| 713 | 277470 | AX-A No. 3 | 1487 | 182-183 | |
| 714 | 277471 | AX-A No. 4 | 1487 | 184-185 | |
| 715 | 277472 | AX-A No. 5 | 1487 | 186-187 | |
| 716 | 277474 | AX-A No. 7 | 1487 | 180-181 | |
| 717 | 277498 | AX-A No. 31 | 1487 | 074-075 | |
| 718 | 277489 | AX-A No. 32 | 1487 | 076-077 | |
| 719 | 277500 | AX-A No. 33 | 1487 | 078-079 | |
| 720 | 277501 | AX-A No. 34 | 1487 | 080-081 | |
| 721 | 277503 | AX-A No. 36 | 1487 | 084-085 | |
| 722 | 277505 | AX-A No. 38 | 1487 | 088-089 | |
| 723 | 277507 | AX-A No. 40 | 1487 | 092-093 | |
| 724 | 277522 | AX-A No. 55 | 1487 | 122-123 | |
| 725 | 277523 | AX-A No. 56 | 1487 | 124-125 | |
| 726 | 277524 | AX-A No. 57 | 1487 | 128-129 | |
| 727 | 277525 | AX-A No. 58 | 1487 | 130-131 | |
| 728 | 277526 | AX-A No. 59 | 1487 | 132-133 | |
| 729 | 277527 | AX-A No. 60 | 1487 | 134-135 | |
| 730 | 277528 | AX-A No. 61 | 1487 | 136-137 | |
| 731 | 277529 | AX-A No. 62 | 1487 | 138-139 | |
| 732 | 277530 | AX-A No. 63 | 1487 | 140-141 | |
| 733 | 277531 | AX-A No. 64 | 1487 | 142-143 | |
| 734 | 277532 | AX-A No. 65 | 1487 | 144-145 | |
| 735 | 277533 | AX-A No. 66 | 1487 | 146-147 | |
| 736 | 277534 | AX-A No. 67 | 1487 | 148-149 | |
| 737 | 277535 | AX-A No. 68 | 1487 | 150-151 | |
| 738 | 277536 | AX-A No. 69 | 1487 | 152-153 | |
| 739 | 277537 | AX-A No. 70 | 1487 | | |

EXHIBIT A

Unpatented Lode Claims and Mill Site Claims:

Pinal Co., AZ Pioneer-Mineral Creek-Cochran-Copper Butte-Riverside Mining Districts

| EXHIBIT A ASARCO LLC | | | | | |
|-------------------------|------------|-------------|------|-------------------|------|
| AMC SERIAL No. | CLAIM NAME | BOOK/DOCKET | PAGE | AMENDED REAMENDED | |
| | | | | BK/DOC | PAGE |
| 740 | 277538 | AX-A No. 71 | 1487 | 154-155 | |
| 741 | 277540 | AX-A No. 73 | 1487 | 158-159 | |
| 742 | 277542 | AX-A No. 75 | 1487 | 162-163 | |
| 743 | 277544 | AX-A No. 77 | 1487 | 166-167 | |
| 744 | 277550 | AXER No. 1 | 1487 | 238-239 | |
| 745 | 277551 | AXER No. 2 | 1487 | 240-241 | |
| 746 | 277552 | AXER No. 3 | 1487 | 242-243 | |
| 747 | 277553 | AXER No. 4 | 1487 | 244-245 | |
| 748 | 277554 | AXER No. 5 | 1487 | 246-247 | |
| 749 | 277555 | AXER No. 6 | 1487 | 248-249 | |
| 750 | 277558 | AXER No. 7 | 1487 | 250-251 | |
| 751 | 277557 | AXER No. 8 | 1487 | 252-253 | |
| 752 | 277558 | AXER No. 9 | 1487 | 254-255 | |
| 753 | 277559 | AXER No. 10 | 1487 | 256-257 | |
| 754 | 277560 | AXER No. 11 | 1487 | 258-259 | |
| 755 | 277561 | AXER No. 12 | 1487 | 260-261 | |
| 756 | 277562 | AXER No. 13 | 1487 | 262-263 | |
| 757 | 277563 | AXER No. 14 | 1487 | 264-265 | |
| 758 | 277564 | AXER No. 15 | 1487 | 266-267 | |
| 759 | 277565 | AXER No. 16 | 1487 | 268-269 | |
| 760 | 277566 | AXER No. 17 | 1487 | 270-271 | |
| 761 | 277567 | AXER No. 18 | 1487 | 272-273 | |
| 762 | 277568 | AXER No. 19 | 1487 | 274-275 | |
| 763 | 277569 | AXER No. 20 | 1487 | 276-277 | |
| 764 | 277570 | AXER No. 21 | 1487 | 278-279 | |
| 765 | 277571 | AXER No. 22 | 1487 | 280-281 | |
| 766 | 277572 | AXER No. 23 | 1487 | 282-283 | |
| 767 | 277573 | AXER No. 24 | 1487 | 284-285 | |
| 768 | 277574 | AXER No. 25 | 1487 | 286-287 | |
| 769 | 277575 | AXER No. 26 | 1487 | 288-289 | |
| 770 | 277576 | AXER No. 27 | 1487 | 290-291 | |
| 771 | 277577 | AXER No. 28 | 1487 | 292-293 | |
| 772 | 277578 | AXER No. 29 | 1487 | 294-295 | |
| 773 | 277579 | AXER No. 30 | 1487 | 296-297 | |
| 774 | 277580 | AXER No. 31 | 1487 | 298-299 | |
| 775 | 277581 | AXER No. 32 | 1487 | 300-301 | |
| 776 | 277582 | AXER No. 33 | 1487 | 302-303 | |
| 777 | 277583 | AXER No. 34 | 1487 | 304-305 | |

EXHIBIT A

Unpatented Lode Claims and Mill Site Claims:

Pinal Co., AZ Pioneer-Mineral Creek-Cochran-Copper Butte-Riverside Mining Districts

| EXHIBIT A ASARCO LLC | | | | | |
|-------------------------|------------|-------------|------|-------------------|------|
| AMC SERIAL No. | CLAIM NAME | BOOK/DOCKET | PAGE | AMENDED REAMENDED | |
| | | | | BK/DOC | PAGE |
| 778 | 277584 | AXER No. 35 | 1487 | 306-307 | |
| 779 | 277585 | AXER No. 36 | 1487 | 308-309 | |
| 780 | 277586 | AXER No. 37 | 1487 | 310-311 | |
| 781 | 277587 | AXER No. 38 | 1487 | 312-313 | |
| 782 | 277588 | AXER No. 39 | 1487 | 314-315 | |
| 783 | 277589 | AXER No. 40 | 1487 | 316-317 | |
| 784 | 277590 | AXER No. 41 | 1487 | 318-319 | |
| 785 | 277591 | AXER No. 42 | 1487 | 320-321 | |
| 786 | 277592 | AXER No. 43 | 1487 | 322-323 | |
| 787 | 277593 | AXER No. 44 | 1487 | 324-325 | |
| 788 | 277594 | AXER No. 45 | 1487 | 326-327 | |
| 789 | 277595 | AXER No. 46 | 1487 | 328-329 | |
| 790 | 277596 | AXER No. 47 | 1487 | 330-331 | |
| 791 | 277597 | AXER No. 48 | 1487 | 332-333 | |
| 792 | 277598 | AXER No. 49 | 1487 | 334-335 | |
| 793 | 277599 | AXER No. 50 | 1487 | 336-337 | |
| 794 | 277600 | AXER No. 51 | 1487 | 338-339 | |
| 795 | 277601 | AXER No. 52 | 1487 | 340-341 | |
| 796 | 277602 | AXER No. 53 | 1487 | 342-343 | |
| 797 | 277603 | AXER No. 54 | 1487 | 344-345 | |
| 798 | 277604 | AXER No. 55 | 1487 | 346-347 | |
| 799 | 277605 | AXER No. 56 | 1487 | 348-349 | |
| 800 | 277606 | AXER No. 57 | 1487 | 350-351 | |
| 801 | 277607 | AXER No. 58 | 1487 | 352-353 | |
| 802 | 277608 | AXER No. 59 | 1487 | 354-355 | |
| 803 | 277609 | AXER No. 60 | 1487 | 356-357 | |
| 804 | 277610 | AXER No. 61 | 1487 | 358-359 | |
| 805 | 277611 | AXER No. 62 | 1487 | 360-361 | |
| 806 | 277612 | AXER No. 63 | 1487 | 362-363 | |
| 807 | 277613 | AXER No. 64 | 1487 | 364-365 | |
| 808 | 277614 | AXER No. 65 | 1487 | 366-367 | |
| 809 | 277615 | AXER No. 66 | 1487 | 368-369 | |
| 810 | 277616 | AXER No. 67 | 1487 | 370-371 | |
| 811 | 277617 | AXER No. 68 | 1487 | 372-373 | |
| 812 | 277618 | AXER No. 69 | 1487 | 374-375 | |
| 813 | 277619 | AXER No. 70 | 1487 | 376-377 | |
| 814 | 277620 | AXER No. 71 | 1487 | 378-379 | |
| 815 | 277621 | AXER No. 72 | 1487 | 380-381 | |

EXHIBIT A

Unpatented Lode Claims and Mill Site Claims:

Pinal Co., AZ Pioneer-Mineral Creek-Cochran-Copper Butte-Riverside Mining Districts

| AMC SERIAL No. | CLAIM NAME | BOOK/DOCKET | PAGE | AMENDED REAMENDED | |
|----------------|--------------|-------------|---------|-------------------|-------------|
| | | | | BK/DOC | PAGE |
| | | | | 277622 | AXER No. 73 |
| 277623 | AXER No. 74 | 1487 | 384-385 | | |
| 277624 | AXER No. 75 | 1487 | 386-387 | | |
| 277625 | AXER No. 76 | 1487 | 388-389 | | |
| 277626 | AXER No. 77 | 1487 | 390-391 | | |
| 277627 | AXER No. 78 | 1487 | 392-393 | | |
| 277628 | AXER No. 79 | 1487 | 394-395 | | |
| 277629 | AXER No. 80 | 1487 | 396-397 | | |
| 277630 | AXER No. 81 | 1487 | 398-399 | | |
| 277631 | AXER No. 82 | 1487 | 400-401 | | |
| 277632 | AXER No. 83 | 1487 | 402-403 | | |
| 277633 | AXER No. 84 | 1487 | 404-405 | | |
| 277634 | AXER No. 85 | 1487 | 406-407 | | |
| 277635 | AXER No. 86 | 1487 | 408-409 | | |
| 277636 | AXER No. 87 | 1487 | 410-411 | | |
| 277637 | AXER No. 88 | 1487 | 412-413 | | |
| 277638 | AXER No. 89 | 1487 | 414-415 | | |
| 277639 | AXER No. 90 | 1487 | 416-417 | | |
| 277640 | AXER No. 91 | 1487 | 418-419 | | |
| 277641 | AXER No. 92 | 1487 | 420-421 | | |
| 277642 | AXER No. 93 | 1487 | 422-423 | | |
| 277643 | AXER No. 94 | 1487 | 424-425 | | |
| 277644 | AXER No. 95 | 1487 | 426-427 | | |
| 277645 | AXER No. 96 | 1487 | 428-429 | | |
| 277646 | AXER No. 97 | 1487 | 430-431 | | |
| 277647 | AXER No. 98 | 1487 | 432-433 | | |
| 277648 | AXER No. 99 | 1487 | 434-435 | | |
| 277649 | AXER No. 100 | 1487 | 436-437 | | |
| 277650 | AXER No. 101 | 1487 | 438-439 | | |
| 277651 | AXER No. 102 | 1487 | 440-441 | | |
| 277652 | AXER No. 103 | 1487 | 442-443 | | |
| 277653 | AXER No. 104 | 1487 | 444-445 | | |
| 277654 | AXER No. 105 | 1487 | 446-447 | | |
| 277655 | AXER No. 106 | 1487 | 448-449 | | |
| 277656 | AXER No. 107 | 1487 | 450-451 | | |
| 277657 | AXER No. 108 | 1487 | 452-453 | | |
| 277658 | AXER No. 109 | 1487 | 454-455 | | |
| 277659 | AXER No. 110 | 1487 | 456-457 | | |

38/4c



EXHIBIT A

Unpatented Lode Claims and Mill Site Claims:

Pinal Co., AZ Pioneer-Mineral Creek-Cochran-Copper Butte-Riverside Mining Districts

| AMC SERIAL No. | CLAIM NAME | BOOK/DOCKET | PAGE | AMENDED REAMENDED | |
|----------------|--------------|-------------|---------|-------------------|--------------|
| | | | | BK/DOC | PAGE |
| | | | | 277660 | AXER No. 111 |
| 277661 | AXER No. 112 | 1487 | 460-461 | | |
| 277662 | AXER No. 113 | 1487 | 462-463 | | |
| 277663 | AXER No. 114 | 1487 | 464-465 | | |
| 277664 | AXER No. 115 | 1487 | 466-467 | | |
| 277665 | AXER No. 116 | 1487 | 468-469 | | |
| 277666 | AXER No. 117 | 1487 | 470-471 | | |
| 277667 | AXER No. 118 | 1487 | 472-473 | | |
| 277668 | AXER No. 119 | 1487 | 474-475 | | |
| 277669 | AXER No. 120 | 1487 | 476-477 | | |
| 277670 | AXER No. 121 | 1487 | 478-479 | | |
| 277671 | AXER No. 122 | 1487 | 480-481 | | |
| 277672 | AXER No. 123 | 1487 | 482-483 | | |
| 277673 | AXER No. 124 | 1487 | 484-485 | | |
| 289373 | Butte #1 | 1553 | 378 | | |
| 289374 | Butte #2 | 1553 | 379 | | |
| 299654 | Raycon 46 | 1640 | 316-317 | | |
| 299655 | Raycon 48 | 1640 | 320-321 | | |
| 299658 | Raycon 50 | 1640 | 324-325 | | |
| 299660 | Raycon 52 | 1640 | 328-329 | | |
| 299662 | Raycon 54 | 1640 | 332-333 | | |
| 299664 | Raycon 56 | 1640 | 336-337 | | |
| 299673 | Raycon 65 | 1640 | 354-355 | | |
| 299674 | Raycon 66 | 1640 | 356-357 | | |
| 299675 | Raycon 67 | 1640 | 358-359 | | |
| 299676 | Raycon 68 | 1640 | 360-361 | | |
| 299677 | Raycon 69 | 1640 | 362-363 | | |
| 299678 | Raycon 70 | 1640 | 364-365 | | |
| 299693 | Raycon 85 | 1640 | 384-385 | | |
| 299694 | Raycon 86 | 1640 | 386-387 | | |
| 299695 | Raycon 87 | 1640 | 388-389 | | |
| 303735 | Elder 3 | 1671 | 22 | | |
| 303736 | Elder 4 | 1671 | 24 | | |
| 303737 | Elder 5 | 1671 | 26 | | |
| 303738 | Elder 6 | 1671 | 28 | | |
| 303739 | Elder 7 | 1671 | 30 | | |
| 303740 | Elder 8 | 1671 | 32 | | |
| 303741 | Elder 9 | 1671 | 34 | | |

38/4c

EXHIBIT A

Unpatented Lode Claims and Mill Site Claims:

Pinal Co., AZ Pioneer-Mineral Creek-Cochran-Copper Butte-Riverside Mining Districts

| AMC SERIAL No. | CLAIM NAME | BOOK/DOCKET | PAGE | AMENDED REAMENDED | |
|----------------|-------------------|-------------|--------|-------------------|----------|
| | | | | BK/DOC | PAGE |
| | | | | 303742 | Elder 10 |
| 303743 | Elder 11 | 1671 | 38 | | |
| 303744 | Elder 12 | 1671 | 40 | | |
| 303747 | Elder 15, Amended | 1671 | 46 | 1889 | 964-985 |
| 303748 | Elder 17 | 1671 | 50 | | |
| 303751 | Elder 19 | 1671 | 54 | | |
| 303753 | Elder 21 | 1671 | 58 | | |
| 303755 | Elder 23 | 1671 | 62 | | |
| 303762 | Elder 30 | 1671 | 76 | | |
| 303763 | Elder 31 | 1671 | 78 | | |
| 303764 | Elder 32 | 1671 | 80 | | |
| 303765 | Elder 33 | 1671 | 82 | | |
| 303766 | Elder 34 | 1671 | 84 | | |
| 303767 | Elder 35 | 1671 | 86 | | |
| 303768 | Elder 36 | 1671 | 88 | | |
| 303769 | Elder 37 | 1671 | 90 | | |
| 303770 | Elder 38 | 1671 | 92 | | |
| 303771 | Elder 39 | 1671 | 94 | | |
| 303772 | Elder 48 | 1671 | 98 | | |
| 303773 | Elder 49 | 1671 | 98 | | |
| 303774 | Elder 50 | 1671 | 100 | | |
| 303775 | Elder 51 | 1671 | 102 | | |
| 303776 | Elder 52 | 1671 | 104 | | |
| 303777 | Elder 53 | 1671 | 106 | | |
| 303778 | Elder 54 | 1671 | 108 | | |
| 303779 | Elder 55 | 1671 | 110 | | |
| 303780 | Elder 56 | 1671 | 112 | | |
| 303781 | Elder 57 | 1671 | 114 | | |
| 314545 | Steamboat 1 | 829 | 934-96 | | |
| 314546 | Steamboat 2 | 829 | 937-39 | | |
| 314547 | Steamboat 3 | 829 | 940-42 | | |
| 314548 | Steamboat 4 | 829 | 943-45 | | |
| 314549 | Steamboat 5 | 829 | 946-48 | | |
| 314550 | Steamboat 6 | 829 | 949-51 | | |
| 314551 | Steamboat 7 | 829 | 952-54 | | |
| 314552 | Steamboat 8 | 829 | 955-57 | | |
| 314553 | Steamboat 9 | 829 | 958-60 | | |
| 314554 | Steamboat 10 | 829 | 961-63 | | |

38/4c

EXHIBIT A

Unpatented Lode Claims and Mill Site Claims:

Pinal Co., AZ Pioneer-Mineral Creek-Cochran-Copper Butte-Riverside Mining Districts

| AMC SERIAL No. | CLAIM NAME | BOOK/DOCKET | PAGE | AMENDED REAMENDED | |
|----------------|-----------------------|-------------|---------|-------------------|--------------|
| | | | | BK/DOC | PAGE |
| | | | | 314555 | Steamboat 11 |
| 314556 | Steamboat 12 | 829 | 967-69 | | |
| 314557 | Steamboat 13 | 829 | 970-72 | | |
| 314558 | Steamboat 14 | 829 | 973-75 | | |
| 314559 | Steamboat 15 | 829 | 976-78 | | |
| 314560 | Steamboat 16 | 829 | 979-81 | | |
| 314561 | Steamboat 17 | 829 | 982-84 | | |
| 314562 | Steamboat 18 | 829 | 985-87 | | |
| 314563 | Steamboat 19 | 829 | 988-90 | | |
| 314564 | Steamboat 20 | 829 | 991-93 | | |
| 314565 | Steamboat 21 | 829 | 994-96 | | |
| 314566 | Steamboat 22 | 829 | 997-99 | | |
| 314567 | Steamboat 23 | 829 | 1000-02 | | |
| 314568 | Steamboat 24 | 830 | 1001-03 | | |
| 314569 | Steamboat 25 | 830 | 1004-06 | | |
| 314570 | Steamboat 26 | 830 | 1007-09 | | |
| 314571 | Steamboat 27 | 830 | 1010-12 | | |
| 314572 | Steamboat 28 | 830 | 13-15 | | |
| 314573 | Steamboat 29 | 830 | 16-18 | | |
| 314574 | Steamboat 30 | 830 | 19-21 | | |
| 314575 | Steamboat 31 | 830 | 22-24 | | |
| 314576 | Steamboat 32 | 830 | 25-27 | | |
| 314577 | Steamboat 33 | 830 | 28-30 | | |
| 314578 | Steamboat 34 | 830 | 31-33 | | |
| 314579 | Steamboat 35 | 830 | 54-56 | | |
| 314580 | Steamboat 36 | 830 | 37-39 | | |
| 314581 | Steamboat 37 | 830 | 40-42 | | |
| 314582 | Steamboat 38 Ammended | 830 | 43-45 | 2008-003064 | |
| 314583 | Steamboat 39 | 830 | 46-48 | | |
| 314584 | Steamboat 40 Ammended | 830 | 49-51 | 2008-003065 | |
| 314585 | Steamboat 41 | 830 | 52-54 | | |
| 314586 | Steamboat 42 Ammended | 830 | 55-57 | 2008-003066 | |
| 314587 | Steamboat 43 | 830 | 58-60 | | |
| 314588 | Steamboat 44 Ammended | 830 | 61-63 | 2008-003067 | |
| 314589 | Steamboat 45 Ammended | 830 | 64-66 | 2008-003068 | |
| 314590 | Steamboat 46 Ammended | 830 | 67-69 | 2008-003069 | |
| 314591 | Steamboat 47 Ammended | 830 | 70-72 | 2008-003070 | |
| 314592 | Steamboat 48 Ammended | 830 | 73-75 | 2008-003071 | |

38/4c

EXHIBIT A

Unpatented Lode Claims and Mill Site

Pinal Co., AZ Pioneer-Mineral Creek-Cochran-Copper Butte-Riverside Mining Districts

| EXHIBIT A ASARCO LLC | | | | | |
|-------------------------|------------|-----------------------|------|-------------------|-------------|
| AMC SERIAL No. | CLAIM NAME | BOOK/DOCKET | PAGE | AMENDED REAMENDED | |
| | | | | BK/DOC | PAGE |
| 968 | 314593 | Steamboat 49 Ammended | 830 | 78-78 | |
| 969 | 314594 | Steamboat 50 Ammended | 830 | 79-81 | 2008-003072 |
| 970 | 314595 | Steamboat 51 | 830 | 82-84 | 2008-003073 |
| 971 | 314596 | Steamboat 52 Ammended | 830 | 85-87 | |
| 972 | 314597 | Steamboat 63 | 830 | 88-90 | 2008-003074 |
| 973 | 314598 | Steamboat 64 | 830 | 91-93 | |
| 974 | 314599 | Steamboat 65 | 830 | 94-96 | |
| 975 | 314600 | Steamboat 66 | 830 | 97-99 | |
| 976 | 314601 | Steamboat 67 | 830 | 100-02 | |
| 977 | 314602 | Steamboat 68 | 830 | 103-05 | |
| 978 | 314603 | Steamboat 69 | 830 | 106-08 | |
| 979 | 314604 | Steamboat 60 | 830 | 109-111 | |
| 980 | 314605 | Steamboat 61 | 830 | 112-14 | |
| 981 | 314606 | Steamboat 62 | 830 | 115-17 | |
| 982 | 314607 | Steamboat 63 | 830 | 118-20 | |
| 983 | 314608 | Steamboat 64 | 830 | 121-23 | |
| 984 | 314609 | Steamboat 65 | 830 | 124-26 | |
| 985 | 314610 | Steamboat 66 | 830 | 127-29 | |
| 986 | 314611 | Steamboat 67 | 830 | 130-32 | |
| 987 | 314612 | Steamboat 68 | 830 | 133-35 | |
| 988 | 314613 | Steamboat 69 | 830 | 136-38 | |
| 989 | 315170 | Elder 2 | 1752 | 867 | |
| 990 | 315171 | Elder 40 | 1752 | 869 | |
| 991 | 315172 | Elder 41 | 1752 | 871 | |
| 992 | 315173 | Elder 42 | 1752 | 873 | |
| 993 | 315174 | Elder 43 | 1752 | 875 | |
| 994 | 315175 | Elder 44 | 1752 | 877 | |
| 995 | 315176 | Elder 45 | 1752 | 879 | |
| 996 | 315177 | Elder 46 | 1752 | 881 | |
| 997 | 315178 | Elder 47 | 1752 | 883 | |
| 998 | 315179 | Elder 58 | 1752 | 885 | |
| 999 | 315180 | Elder 59 | 1752 | 887 | |
| 1000 | 315181 | Elder 60 | 1752 | 889 | |
| 1001 | 315182 | Elder 61 | 1752 | 891 | |
| 1002 | 315183 | Elder 62 | 1752 | 892-893 | |
| 1003 | 315184 | Elder 63 | 1752 | 895 | |
| 1004 | 315185 | Elder 64 | 1752 | 897 | |
| 1005 | 315186 | Elder 65 | 1752 | 899 | |

EXHIBIT A

Unpatented Lode Claims and Mill Site Claims:

Pinal Co., AZ Pioneer-Mineral Creek-Cochran-Copper Butte-Riverside Mining Districts

| EXHIBIT A ASARCO LLC | | | | | |
|-------------------------|------------|-------------------|------|-------------------|------|
| AMC SERIAL No. | CLAIM NAME | BOOK/DOCKET | PAGE | AMENDED REAMENDED | |
| | | | | BK/DOC | PAGE |
| 1006 | 325895 | Sue 65 | 1889 | 958-959 | |
| 1007 | 325896 | Sue 70 | 1889 | 960-961 | |
| 1008 | 325897 | Mescal No. 48 | 1889 | 912-913 | |
| 1009 | 325898 | Ray Southern 14 | 1889 | 928-929 | |
| 1010 | 325899 | Ray Southern 15 | 1889 | 930-931 | |
| 1011 | 325900 | Ray Southern 16-A | 1889 | 932-933 | |
| 1012 | 325901 | Elder 13A | 1889 | 962-963 | |
| 1013 | 325902 | Elder 18A | 1889 | 965-967 | |
| 1014 | 325903 | Elder 22A | 1889 | 968-969 | |
| 1015 | 325904 | Bur No. 35 | 1889 | 972-973 | |
| 1016 | 325905 | Bur No. 36 | 1889 | 974-975 | |
| 1017 | 325906 | Bur No. 38 | 1889 | 976-977 | |
| 1018 | 325907 | Bur No. 81 | 1889 | 982-983 | |
| 1019 | 325908 | Ray No. 98 | 1889 | 986-987 | |
| 1020 | 333067 | LOT 5 | 2080 | 959-960 | |
| 1021 | 333068 | C.E. #1 | 2080 | 961-962 | |
| 1022 | 333069 | C.E. #2 | 2080 | 963-964 | |
| 1023 | 333070 | C.E. #3 | 2080 | 965-966 | |
| 1024 | 333071 | C.E. #4 | 2080 | 967-968 | |
| 1025 | 333072 | C.E. #5 | 2080 | 969-970 | |
| 1026 | 338178 | Nat No. 5 | 1996 | 3593 | |
| 1027 | 338179 | Nat No. 6 | 1996 | 3594 | |
| 1028 | 338180 | Nat No. 7 | 1996 | 3595 | |
| 1029 | 338181 | Nat No. 8 | 1996 | 3596 | |
| 1030 | 338182 | Nat No. 9 | 1996 | 3597 | |
| 1031 | 338183 | Nat No. 10 | 1996 | 3598 | |
| 1032 | 338184 | Nat No. 11 | 1996 | 3599 | |
| 1033 | 338185 | Nat No. 12 | 1996 | 3600 | |
| 1034 | 338186 | Nat No. 13 | 1996 | 3601 | |
| 1035 | 338187 | Nat No. 14 | 1996 | 3602 | |
| 1036 | 338188 | Nat No. 15 | 1996 | 3603 | |
| 1037 | 338189 | Nat No. 16 | 1996 | 3604 | |
| 1038 | 344575 | TORTILLA 1 | 1997 | 4762 | |
| 1039 | 344576 | TORTILLA 2 | 1997 | 4763 | |
| 1040 | 344577 | TORTILLA 3 | 1997 | 4764 | |
| 1041 | 344578 | TORTILLA 4 | 1997 | 4765 | |
| 1042 | 344579 | TORTILLA 5 | 1997 | 4766 | |
| 1043 | 344580 | TORTILLA 6 | 1997 | 4767 | |

EXHIBIT A

Unpatented Lode Claims and Mill Site Claims:

Pinal Co., AZ Pioneer-Mineral Creek-Cochran-Copper Butte-Riverside Mining Districts

| EXHIBIT A ASARCO LLC | | | | | |
|-------------------------|------------|--------------|------|-------------------|------|
| AMC SERIAL No. | CLAIM NAME | BOOK/DOCKET | PAGE | AMENDED REAMENDED | |
| | | | | BK/DOC | PAGE |
| 1044 | 344581 | TORTILLA 7 | 1997 | 4768 | |
| 1045 | 344582 | TORTILLA 8 | 1997 | 4769 | |
| 1046 | 344583 | TORTILLA 9 | 1997 | 4770 | |
| 1047 | 344584 | TORTILLA 10 | 1997 | 4771 | |
| 1048 | 344585 | TORTILLA 11 | 1997 | 4772 | |
| 1049 | 344586 | TORTILLA 12 | 1997 | 4773 | |
| 1050 | 344587 | TORTILLA 13 | 1997 | 4774 | |
| 1051 | 344588 | TORTILLA 14 | 1997 | 4775 | |
| 1052 | 344589 | TORTILLA 15 | 1997 | 4776 | |
| 1053 | 344590 | TORTILLA 16 | 1997 | 6418 | |
| 1054 | 344591 | TORTILLA 17 | 1997 | 6419 | |
| 1055 | 344592 | TORTILLA 18 | 1997 | 6420 | |
| 1056 | 344593 | TORTILLA 19 | 1997 | 6421 | |
| 1057 | 344594 | TORTILLA 20 | 1997 | 6422 | |
| 1058 | 344595 | TORTILLA 21 | 1997 | 6423 | |
| 1059 | 344596 | TORTILLA 22 | 1997 | 6424 | |
| 1060 | 344597 | TORTILLA 23 | 1997 | 6425 | |
| 1061 | 344598 | TORTILLA 24 | 1997 | 6426 | |
| 1062 | 344599 | TORTILLA 25 | 1997 | 6427 | |
| 1063 | 344600 | TORTILLA 26 | 1997 | 6428 | |
| 1064 | 344601 | TORTILLA 27 | 1997 | 6429 | |
| 1065 | 344602 | TORTILLA 28 | 1997 | 6430 | |
| 1066 | 344603 | TORTILLA 29 | 1997 | 6431 | |
| 1067 | 344604 | TORTILLA 30 | 1997 | 6432 | |
| 1068 | 344605 | TORTILLA 31 | 1997 | 6433 | |
| 1069 | 344606 | TORTILLA 32 | 1997 | 6434 | |
| 1070 | 344607 | TORTILLA 33 | 1997 | 6435 | |
| 1071 | 344608 | TORTILLA 34 | 1997 | 6436 | |
| 1072 | 344609 | TORTILLA 35 | 1997 | 6437 | |
| 1073 | 344610 | TORTILLA 36 | 1997 | 6438 | |
| 1074 | 344757 | HACKBERRY 45 | 1997 | 8632 | |
| 1075 | 344758 | HACKBERRY 46 | 1997 | 8633 | |
| 1076 | 344759 | HACKBERRY 47 | 1997 | 8634 | |
| 1077 | 344760 | HACKBERRY 48 | 1997 | 8635 | |
| 1078 | 344761 | HACKBERRY 49 | 1997 | 8636 | |
| 1079 | 344762 | HACKBERRY 50 | 1997 | 8637 | |
| 1080 | 344763 | HACKBERRY 51 | 1997 | 8638 | |
| 1081 | 344764 | HACKBERRY 52 | 1997 | 8639 | |

EXHIBIT A

Unpatented Lode Claims and Mill Site Claims:

Pinal Co., AZ Pioneer-Mineral Creek-Cochran-Copper Butte-Riverside Mining Districts

| EXHIBIT A ASARCO LLC | | | | | |
|-------------------------|------------|--------------|------|-------------------|------|
| AMC SERIAL No. | CLAIM NAME | BOOK/DOCKET | PAGE | AMENDED REAMENDED | |
| | | | | BK/DOC | PAGE |
| 1082 | 344765 | HACKBERRY 53 | 1997 | 8640 | |
| 1083 | 344766 | HACKBERRY 54 | 1997 | 8641 | |
| 1084 | 344767 | HACKBERRY 55 | 1997 | 8642 | |
| 1085 | 344768 | HACKBERRY 56 | 1997 | 8643 | |
| 1086 | 344769 | HACKBERRY 57 | 1997 | 8644 | |
| 1087 | 344770 | HACKBERRY 58 | 1997 | 8645 | |
| 1088 | 344771 | HACKBERRY 59 | 1997 | 8646 | |
| 1089 | 344772 | HACKBERRY 60 | 1997 | 8647 | |
| 1090 | 344773 | HACKBERRY 61 | 1997 | 8648 | |
| 1091 | 344774 | HACKBERRY 62 | 1997 | 8649 | |
| 1092 | 345121 | HACKBERRY 63 | 1997 | 9613 | |
| 1093 | 345122 | HACKBERRY 64 | 1997 | 9614 | |
| 1094 | 345123 | HACKBERRY 65 | 1997 | 9615 | |
| 1095 | 345124 | HACKBERRY 66 | 1997 | 9616 | |
| 1096 | 345125 | HACKBERRY 67 | 1997 | 9617 | |
| 1097 | 345126 | HACKBERRY 68 | 1997 | 9618 | |
| 1098 | 345127 | HACKBERRY 69 | 1997 | 9619 | |
| 1099 | 345128 | HACKBERRY 70 | 1997 | 9620 | |
| 1100 | 345129 | HACKBERRY 71 | 1997 | 9621 | |
| 1101 | 345188 | HACKBERRY 1 | 1997 | 10513 | |
| 1102 | 345189 | HACKBERRY 2 | 1997 | 10514 | |
| 1103 | 345190 | HACKBERRY 3 | 1997 | 10515 | |
| 1104 | 345191 | HACKBERRY 4 | 1997 | 10516 | |
| 1105 | 345192 | HACKBERRY 5 | 1997 | 10517 | |
| 1106 | 345193 | HACKBERRY 6 | 1997 | 10518 | |
| 1107 | 345194 | HACKBERRY 7 | 1997 | 10519 | |
| 1108 | 345195 | HACKBERRY 8 | 1997 | 10520 | |
| 1109 | 345196 | HACKBERRY 9 | 1997 | 10521 | |
| 1110 | 345197 | HACKBERRY 10 | 1997 | 10522 | |
| 1111 | 345198 | HACKBERRY 11 | 1997 | 10523 | |
| 1112 | 345199 | HACKBERRY 12 | 1997 | 10524 | |
| 1113 | 345200 | HACKBERRY 13 | 1997 | 10525 | |
| 1114 | 345201 | HACKBERRY 14 | 1997 | 10526 | |
| 1115 | 345202 | HACKBERRY 15 | 1997 | 10527 | |
| 1116 | 345203 | HACKBERRY 16 | 1997 | 10528 | |
| 1117 | 345204 | HACKBERRY 17 | 1997 | 10529 | |
| 1118 | 345205 | HACKBERRY 18 | 1997 | 10530 | |
| 1119 | 345206 | HACKBERRY 19 | 1997 | 10531 | |

EXHIBIT A
Unpatented Lode Claims and Mill Site Claims
Pinal Co., AZ Pioneer-Mineral Creek-Cochran-Copper Butte-Riverside Mining Districts

| AMC SERIAL No. | CLAIM NAME | BOOK/DOCKET | PAGE | AMENDED REAMENDED | |
|----------------|---------------------|-------------|-------|-------------------|---------------------|
| | | | | BK/DOC | PAGE |
| | | | | 1120 | 345207 HACKBERRY 20 |
| 1121 | 345208 HACKBERRY 21 | 1997 | 10533 | | |
| 1122 | 345209 HACKBERRY 22 | 1997 | 10534 | | |
| 1123 | 345210 HACKBERRY 23 | 1997 | 10535 | | |
| 1124 | 345211 HACKBERRY 24 | 1997 | 10536 | | |
| 1125 | 345212 HACKBERRY 25 | 1997 | 10537 | | |
| 1126 | 345213 HACKBERRY 26 | 1997 | 10538 | | |
| 1127 | 345214 HACKBERRY 27 | 1997 | 10539 | | |
| 1128 | 345215 HACKBERRY 28 | 1997 | 10540 | | |
| 1129 | 345216 HACKBERRY 29 | 1997 | 10541 | | |
| 1130 | 345217 HACKBERRY 30 | 1997 | 10542 | | |
| 1131 | 345218 HACKBERRY 31 | 1997 | 10543 | | |
| 1132 | 345219 HACKBERRY 32 | 1997 | 10544 | | |
| 1133 | 345220 HACKBERRY 33 | 1997 | 10545 | | |
| 1134 | 345221 HACKBERRY 34 | 1997 | 10546 | | |
| 1135 | 345222 HACKBERRY 35 | 1997 | 10547 | | |
| 1136 | 345223 HACKBERRY 36 | 1997 | 10548 | | |
| 1137 | 345224 HACKBERRY 37 | 1997 | 10549 | | |
| 1138 | 345225 HACKBERRY 38 | 1997 | 10550 | | |
| 1139 | 345226 HACKBERRY 39 | 1997 | 10551 | | |
| 1140 | 345227 HACKBERRY 40 | 1997 | 10552 | | |
| 1141 | 345228 HACKBERRY 41 | 1997 | 10553 | | |
| 1142 | 345229 HACKBERRY 42 | 1997 | 10554 | | |
| 1143 | 345230 HACKBERRY 43 | 1997 | 10555 | | |
| 1144 | 345231 HACKBERRY 44 | 1997 | 10556 | | |
| 1145 | 345232 HACKBERRY 45 | 1997 | 10557 | | |
| 1146 | 345233 HACKBERRY 46 | 1997 | 10558 | | |
| 1147 | 345234 HACKBERRY 47 | 1997 | 10559 | | |
| 1148 | 345235 HACKBERRY 48 | 1997 | 10560 | | |
| 1149 | 345236 HACKBERRY 49 | 1997 | 10561 | | |
| 1150 | 345237 HACKBERRY 50 | 1997 | 10562 | | |
| 1151 | 345238 HACKBERRY 51 | 1997 | 10563 | | |
| 1152 | 345239 HACKBERRY 52 | 1997 | 10564 | | |
| 1153 | 345240 HACKBERRY 53 | 1997 | 10565 | | |
| 1154 | 345241 HACKBERRY 54 | 1997 | 10566 | | |
| 1155 | 345242 HACKBERRY 55 | 1997 | 10567 | | |
| 1156 | 345243 HACKBERRY 56 | 1997 | 10568 | | |
| 1157 | 345244 HACKBERRY 57 | 1997 | 10569 | | |

38/50

EXHIBIT A
Unpatented Lode Claims and Mill Site Claims
Pinal Co., AZ Pioneer-Mineral Creek-Cochran-Copper Butte-Riverside Mining Districts

| AMC SERIAL No. | CLAIM NAME | BOOK/DOCKET | PAGE | AMENDED REAMENDED | |
|----------------|----------------------|-------------|-------|-------------------|---------------------|
| | | | | BK/DOC | PAGE |
| | | | | 1158 | 345367 HACKBERRY 85 |
| 1159 | 345368 HACKBERRY 86 | 1997 | 13052 | | |
| 1160 | 345369 HACKBERRY 87 | 1997 | 13053 | | |
| 1161 | 345370 HACKBERRY 88 | 1997 | 13054 | | |
| 1162 | 345371 HACKBERRY 89 | 1997 | 13055 | | |
| 1163 | 345372 HACKBERRY 90 | 1997 | 13056 | | |
| 1164 | 345373 HACKBERRY 91 | 1997 | 13057 | | |
| 1165 | 345374 HACKBERRY 92 | 1997 | 13058 | | |
| 1166 | 345375 HACKBERRY 93 | 1997 | 13059 | | |
| 1167 | 345376 HACKBERRY 94 | 1997 | 13060 | | |
| 1168 | 345377 HACKBERRY 95 | 1997 | 13061 | | |
| 1169 | 345378 HACKBERRY 96 | 1997 | 13062 | | |
| 1170 | 345379 HACKBERRY 97 | 1997 | 13063 | | |
| 1171 | 345380 HACKBERRY 98 | 1997 | 13064 | | |
| 1172 | 345381 HACKBERRY 99 | 1997 | 13065 | | |
| 1173 | 345382 HACKBERRY 100 | 1997 | 13066 | | |
| 1174 | 345383 HACKBERRY 101 | 1997 | 13067 | | |
| 1175 | 345384 HACKBERRY 102 | 1997 | 13068 | | |
| 1176 | 345385 HACKBERRY 103 | 1997 | 13069 | | |
| 1177 | 345386 HACKBERRY 104 | 1997 | 13070 | | |
| 1178 | 345387 HACKBERRY 105 | 1997 | 13071 | | |
| 1179 | 345388 HACKBERRY 106 | 1997 | 13072 | | |
| 1180 | 345389 HACKBERRY 107 | 1997 | 13073 | | |
| 1181 | 345629 RUSTLER 1 | 1997 | 13769 | | |
| 1182 | 345630 RUSTLER 2 | 1997 | 13770 | | |
| 1183 | 345631 RUSTLER 3 | 1997 | 13771 | | |
| 1184 | 345632 RUSTLER 4 | 1997 | 13772 | | |
| 1185 | 353756 M. TIGER | 2000 | 30547 | | |
| 1187 | 386057 Boreas # 1 | 2007-016520 | | | |
| 1188 | 386058 Boreas # 2 | 2007-016521 | | | |
| 1189 | 386059 Boreas # 3 | 2007-016522 | | | |
| 1190 | 386060 Boreas # 4 | 2007-016523 | | | |
| 1191 | 386061 Boreas # 5 | 2007-016524 | | | |
| 1192 | 386062 Boreas # 6 | 2007-016525 | | | |
| 1193 | 386063 Boreas # 7 | 2007-016526 | | | |
| 1194 | 386064 Boreas # 8 | 2007-016527 | | | |
| 1195 | 386065 Boreas # 9 | 2007-016528 | | | |
| 1196 | 386066 Boreas # 10 | 2007-016529 | | | |

Skipped Cell #1185

which is why the Total is off by 1.
"Refund Required"
1-over payment

38/50

EXHIBIT A
Unpatented Lode Claims and Mill Site Claims
Pinal Co., AZ Pioneer-Mineral Creek-Cochran-Copper Butte-Riverside Mining Districts

| AMC SERIAL No. | CLAIM NAME | BOOK/DOCKET | PAGE | AMENDED REAMENDED | |
|----------------|--------------------|-------------|------|-------------------|--------------------|
| | | | | BK/DOC | PAGE |
| | | | | 1197 | 386067 Boreas # 11 |
| 1198 | 386068 Boreas # 12 | 2007-016531 | | | |
| 1199 | 386069 Boreas # 13 | 2007-016532 | | | |
| 1200 | 386070 Boreas # 14 | 2007-016533 | | | |
| 1201 | 386071 Boreas # 15 | 2007-016534 | | | |
| 1202 | 386072 Boreas # 16 | 2007-016535 | | | |
| 1203 | 386073 Boreas # 17 | 2007-016536 | | | |
| 1204 | 386074 Boreas # 18 | 2007-016537 | | | |
| 1205 | 386075 Boreas # 19 | 2007-016538 | | | |
| 1206 | 386076 Boreas # 20 | 2007-016539 | | | |
| 1207 | 386077 Boreas # 21 | 2007-016540 | | | |
| 1208 | 386078 Boreas # 22 | 2007-016541 | | | |
| 1209 | 386079 Boreas # 23 | 2007-016542 | | | |
| 1210 | 386080 Boreas # 24 | 2007-016543 | | | |
| 1211 | 386081 Boreas # 25 | 2007-016544 | | | |
| 1212 | 386082 Boreas # 26 | 2007-016545 | | | |
| 1213 | 386083 Boreas # 27 | 2007-016546 | | | |
| 1214 | 386047 Zephyr # 1 | 2007-016510 | | | |
| 1215 | 386048 Zephyr # 2 | 2007-016511 | | | |
| 1216 | 386049 Zephyr # 3 | 2007-016512 | | | |
| 1217 | 386050 Zephyr # 4 | 2007-016513 | | | |
| 1218 | 386051 Zephyr # 5 | 2007-016514 | | | |
| 1219 | 386052 Zephyr # 6 | 2007-016515 | | | |
| 1220 | 386053 Zephyr # 7 | 2007-016516 | | | |
| 1221 | 386054 Zephyr # 8 | 2007-016517 | | | |
| 1222 | 386055 Zephyr # 9 | 2007-016518 | | | |
| 1223 | 386056 Zephyr # 10 | 2007-016519 | | | |
| 1224 | 386037 Eurus # 1 | 2007-016500 | | | |
| 1225 | 386038 Eurus # 2 | 2007-016501 | | | |
| 1226 | 386039 Eurus # 3 | 2007-016502 | | | |
| 1227 | 386040 Eurus # 4 | 2007-016503 | | | |
| 1228 | 386041 Eurus # 5 | 2007-016504 | | | |
| 1229 | 386042 Eurus # 6 | 2007-016505 | | | |
| 1230 | 386043 Eurus # 7 | 2007-016506 | | | |
| 1231 | 386044 Eurus # 8 | 2007-016507 | | | |
| 1232 | 386045 Eurus # 9 | 2007-016508 | | | |
| 1233 | 386046 Eurus # 10 | 2007-016509 | | | |
| 1234 | 386028 Notus # 1 | 2007-016547 | | | |

38/50

EXHIBIT A
Unpatented Lode Claims and Mill Site Claims
Pinal Co., AZ Pioneer-Mineral Creek-Cochran-Copper Butte-Riverside Mining Districts

| AMC SERIAL No. | CLAIM NAME | BOOK/DOCKET | PAGE | AMENDED REAMENDED | |
|----------------|--------------------|-------------|-------|-------------------|------------------|
| | | | | BK/DOC | PAGE |
| | | | | 1235 | 386030 Notus # 2 |
| 1236 | 386031 Notus # 3 | 2007-016549 | | | |
| 1237 | 386032 Notus # 4 | 2007-016550 | | | |
| 1238 | 386033 Notus # 5 | 2007-016551 | | | |
| 1239 | 386034 Notus # 6 | 2007-016552 | | | |
| 1240 | 386035 Notus # 7 | 2007-016553 | | | |
| 1241 | 388558 Notus # 8 | 2007-020496 | | | |
| 1242 | 394880 TW105 | 2008 | 83771 | | |
| 1243 | 394881 TW106 | 2008 | 83770 | | |
| 1244 | 394882 TW107 | 2008 | 83769 | | |
| 1245 | 394883 TW108 | 2008 | 83772 | | |
| 1246 | 396956 Tornado #1 | 2009 | 69280 | | |
| 1247 | 396957 Tornado #2 | 2009 | 69281 | | |
| 1248 | 396958 Tornado #3 | 2009 | 69282 | | |
| 1249 | 396959 Tornado #4 | 2009 | 69283 | | |
| 1250 | 396960 Tornado #5 | 2009 | 69284 | | |
| 1251 | 396961 Tornado #6 | 2009 | 69285 | | |
| 1252 | 396962 Tornado #7 | 2009 | 69286 | | |
| 1253 | 396963 Tornado #8 | 2009 | 69287 | | |
| 1254 | 396964 Tornado #9 | 2009 | 69288 | | |
| 1255 | 396965 Tornado #10 | 2009 | 69289 | | |
| 1256 | 396966 Tornado #11 | 2009 | 69290 | | |
| 1257 | 396967 Tornado #12 | 2009 | 69291 | | |
| 1258 | 396968 Tornado #13 | 2009 | 69292 | | |
| 1259 | 396969 Tornado #14 | 2009 | 69293 | | |
| 1260 | 396970 Tornado #15 | 2009 | 69294 | | |
| 1261 | 396971 Tornado #16 | 2009 | 69295 | | |
| 1262 | 396972 Tornado #17 | 2009 | 69296 | | |
| 1263 | 396973 Tornado #18 | 2009 | 69297 | | |
| 1264 | 396974 Tornado #19 | 2009 | 8010 | | |
| 1265 | 396975 Tornado #20 | 2009 | 8011 | | |
| 1266 | 396976 Tornado #21 | 2009 | 8012 | | |
| 1267 | 396977 Tornado #22 | 2009 | 8013 | | |
| 1268 | 396978 Tornado #23 | 2009 | 8014 | | |
| 1269 | 396979 Tornado #24 | 2009 | 8015 | | |
| 1270 | 396980 Tornado #25 | 2009 | 8016 | | |
| 1271 | 396981 Tornado #26 | 2009 | 8017 | | |
| 1272 | 396982 Tornado #27 | 2009 | 8018 | | |

38/50

EXHIBIT A
Unpatented Lode Claims and Mill Site
Pinal Co., AZ Pioneer-Mineral Creek-Cochran-Copper Butte-Riverside Mining Districts

| EXHIBIT A ASARCO LLC | | | | | |
|-------------------------|--------------------|-------------|-------|-------------------|------|
| AMC SERIAL No. | CLAIM NAME | BOOK/DOCKET | PAGE | AMENDED REAMENDED | |
| | | | | BK/DOC | PAGE |
| 1273 | 396983 Tornado #28 | 2009 | 8029 | | |
| 1274 | 396984 Tornado #29 | 2009 | 8018 | | |
| 1275 | 396985 Tornado #30 | 2009 | 8019 | | |
| 1276 | 396986 Tornado #31 | 2009 | 8020 | | |
| 1277 | 396987 Tornado #32 | 2009 | 8021 | | |
| 1278 | 396988 Tornado #33 | 2009 | 8022 | | |
| 1279 | 396989 Tornado #34 | 2009 | 8023 | | |
| 1280 | 396990 Tornado #35 | 2009 | 8024 | | |
| 1281 | 396991 Tornado #36 | 2009 | 8025 | | |
| 1282 | 396992 Tornado #37 | 2009 | 89300 | | |
| 1283 | 396993 Tornado #38 | 2009 | 89301 | | |
| 1284 | 396994 Tornado #39 | 2009 | 89302 | | |
| 1285 | 396995 Tornado #40 | 2009 | 89303 | | |
| 1286 | 396996 Tornado #41 | 2009 | 89304 | | |
| 1287 | 396997 Tornado #42 | 2009 | 89305 | | |
| 1288 | 396998 Tornado #43 | 2009 | 89306 | | |
| 1289 | 396999 Tornado #44 | 2009 | 89307 | | |
| 1290 | 397000 Tornado #45 | 2009 | 89308 | | |
| 1291 | 397001 Tornado #46 | 2009 | 89309 | | |
| 1292 | 397002 Tornado #47 | 2009 | 8028 | | |
| 1293 | 397003 Tornado #48 | 2009 | 8027 | | |
| 1294 | 397004 Tornado #49 | 2009 | 8028 | | |
| 1295 | 397005 Tornado #50 | 2009 | 8028 | | |
| 1296 | 397006 Tornado #51 | 2009 | 8030 | | |
| 1297 | 397007 Tornado #52 | 2009 | 8031 | | |
| 1298 | 397008 Tornado #53 | 2009 | 8032 | | |
| 1299 | 397009 Tornado #54 | 2009 | 8033 | | |
| 1300 | 397010 Tornado #55 | 2009 | 8034 | | |
| 1301 | 397011 Tornado #56 | 2009 | 8035 | | |
| 1302 | 397012 Tornado #57 | 2009 | 8036 | | |
| 1303 | 397013 Tornado #58 | 2009 | 8037 | | |
| 1304 | 397014 Tornado #59 | 2009 | 8038 | | |
| 1305 | 397015 Tornado #60 | 2009 | 8039 | | |
| 1306 | 397016 Tornado #61 | 2009 | 8040 | | |
| 1307 | 397017 Tornado #62 | 2009 | 8041 | | |
| 1308 | 397018 Tornado #63 | 2009 | 8042 | | |
| 1309 | 397019 Tornado #64 | 2009 | 8043 | | |
| 1310 | 397020 Tornado #65 | 2009 | 8044 | | |

38/42

EXHIBIT A
Unpatented Lode Claims and Mill Site Claims:
Pinal Co., AZ Pioneer-Mineral Creek-Cochran-Copper Butte-Riverside Mining Districts

| EXHIBIT A ASARCO LLC | | | | | |
|-------------------------|---------------------|-------------|------|-------------------|------|
| AMC SERIAL No. | CLAIM NAME | BOOK/DOCKET | PAGE | AMENDED REAMENDED | |
| | | | | BK/DOC | PAGE |
| 1311 | 397021 Tornado #66 | 2009 | 8045 | | |
| 1312 | 397022 Tornado #67 | 2009 | 8046 | | |
| 1313 | 397023 Tornado #68 | 2009 | 8047 | | |
| 1314 | 397024 Tornado #69 | 2009 | 8048 | | |
| 1315 | 397025 Tornado #70 | 2009 | 8049 | | |
| 1316 | 397026 Tornado #71 | 2009 | 8050 | | |
| 1317 | 397027 Tornado #72 | 2009 | 8051 | | |
| 1318 | 397028 Tornado #73 | 2009 | 8052 | | |
| 1319 | 397029 Tornado #74 | 2009 | 8053 | | |
| 1320 | 397030 Tornado #75 | 2009 | 8054 | | |
| 1321 | 397031 Tornado #76 | 2009 | 8055 | | |
| 1322 | 397032 Tornado #77 | 2009 | 8056 | | |
| 1323 | 397033 Tornado #78 | 2009 | 8057 | | |
| 1324 | 397034 Tornado #79 | 2009 | 8058 | | |
| 1325 | 397035 Tornado #80 | 2009 | 8059 | | |
| 1326 | 397036 Tornado #81 | 2009 | 8060 | | |
| 1327 | 397037 Tornado #82 | 2009 | 8061 | | |
| 1328 | 397038 Tornado #83 | 2009 | 8062 | | |
| 1329 | 397039 Tornado #84 | 2009 | 8063 | | |
| 1330 | 397040 Tornado #85 | 2009 | 8064 | | |
| 1331 | 397041 Tornado #86 | 2009 | 8065 | | |
| 1332 | 397042 Tornado #87 | 2009 | 8066 | | |
| 1333 | 397043 Tornado #88 | 2009 | 8067 | | |
| 1334 | 397044 Tornado #89 | 2009 | 8068 | | |
| 1335 | 397045 Tornado #90 | 2009 | 8069 | | |
| 1336 | 397046 Tornado #91 | 2009 | 8070 | | |
| 1337 | 397047 Tornado #92 | 2009 | 8071 | | |
| 1338 | 397048 Tornado #93 | 2009 | 8072 | | |
| 1339 | 397049 Tornado #94 | 2009 | 8073 | | |
| 1340 | 397050 Tornado #95 | 2009 | 8074 | | |
| 1341 | 397051 Tornado #96 | 2009 | 8075 | | |
| 1342 | 397052 Tornado #97 | 2009 | 8076 | | |
| 1343 | 397053 Tornado #98 | 2009 | 8077 | | |
| 1344 | 397054 Tornado #99 | 2009 | 8078 | | |
| 1345 | 397055 Tornado #100 | 2009 | 8079 | | |
| 1346 | 397056 Tornado #101 | 2009 | 8080 | | |
| 1347 | 397057 Tornado #102 | 2009 | 8081 | | |
| 1348 | 397058 Tornado #103 | 2009 | 8082 | | |

38/42

EXHIBIT A
Unpatented Lode Claims and Mill Site Claims:
Pinal Co., AZ Pioneer-Mineral Creek-Cochran-Copper Butte-Riverside Mining Districts

| EXHIBIT A ASARCO LLC | | | | | |
|-------------------------|---------------------|-------------|--------|-------------------|------|
| AMC SERIAL No. | CLAIM NAME | BOOK/DOCKET | PAGE | AMENDED REAMENDED | |
| | | | | BK/DOC | PAGE |
| 1349 | 397059 Tornado #104 | 2009 | 8083 | | |
| 1350 | 397060 Tornado #105 | 2009 | 8084 | | |
| 1351 | 397061 Tornado #106 | 2009 | 8085 | | |
| 1352 | 397062 Tornado #107 | 2009 | 8086 | | |
| 1353 | 397063 Tornado #108 | 2009 | 8087 | | |
| 1354 | 397064 Tornado #109 | 2009 | 8088 | | |
| 1355 | 397065 Tornado #110 | 2009 | 8089 | | |
| 1356 | 397066 Tornado #111 | 2009 | 8090 | | |
| 1357 | 397067 Tornado #112 | 2009 | 8091 | | |
| 1358 | 397068 Tornado #113 | 2009 | 8092 | | |
| 1359 | 397069 Tornado #114 | 2009 | 8093 | | |
| 1360 | 397070 Tornado #115 | 2009 | 8094 | | |
| 1361 | 397071 Tornado #116 | 2009 | 8095 | | |
| 1362 | 397072 Tornado #117 | 2009 | 8096 | | |
| 1363 | 397073 Tornado #118 | 2009 | 8097 | | |
| 1364 | 397824 ZELL 1 | 2009 | 110014 | | |
| 1365 | 397825 ZELL 2 | 2009 | 110015 | | |
| 1366 | 397826 ZELL 3 | 2009 | 110016 | | |
| 1367 | 397827 ZELL 4 | 2009 | 110017 | | |
| 1368 | 397828 ZELL 5 | 2009 | 110018 | | |
| 1369 | 397829 ZELL 6 | 2009 | 110019 | | |
| 1370 | 397830 ZELL 7 | 2009 | 110020 | | |
| 1371 | 397831 ZELL 8 | 2009 | 110021 | | |
| 1372 | 397832 ZELL 9 | 2009 | 110022 | | |
| 1373 | 397833 ZELL 10 | 2009 | 110023 | | |
| 1374 | 397834 ZELL 11 | 2009 | 110024 | | |
| 1375 | 397835 ZELL 12 | 2009 | 110025 | | |
| 1376 | 397836 ZELL 13 | 2009 | 110026 | | |
| 1377 | 397837 ZELL 14 | 2009 | 110027 | | |
| 1378 | 397838 ZELL 15 | 2009 | 110028 | | |
| 1379 | 397839 ZELL 16 | 2009 | 110029 | | |
| 1380 | 397840 ZELL 17 | 2009 | 110030 | | |
| 1381 | 397841 ZELL 18 | 2009 | 110031 | | |
| 1382 | 397842 ZELL 19 | 2009 | 110032 | | |
| 1383 | 397843 ZELL 20 | 2009 | 110033 | | |
| 1384 | 397844 ZELL 21 | 2009 | 110034 | | |
| 1385 | 397845 ZELL 22 | 2009 | 110035 | | |
| 1386 | 397846 ZELL 23 | 2009 | 110036 | | |

38/42

EXHIBIT A
Unpatented Lode Claims and Mill Site Claims:
Pinal Co., AZ Pioneer-Mineral Creek-Cochran-Copper Butte-Riverside Mining Districts

| EXHIBIT A ASARCO LLC | | | | | |
|-------------------------|------------------|-------------|--------|-------------------|------|
| AMC SERIAL No. | CLAIM NAME | BOOK/DOCKET | PAGE | AMENDED REAMENDED | |
| | | | | BK/DOC | PAGE |
| 1387 | 397847 ZELL 24 | 2009 | 110037 | | |
| 1388 | 397848 ZELL 25 | 2009 | 110038 | | |
| 1389 | 397849 ZELL 26 | 2009 | 110039 | | |
| 1390 | 397850 ZELL 27 | 2009 | 110040 | | |
| 1391 | 397851 ZELL 28 | 2009 | 110041 | | |
| 1392 | 397852 ZELL 29 | 2009 | 110042 | | |
| 1393 | 397853 ZELL 30 | 2009 | 110043 | | |
| 1394 | 397854 ZELL 31 | 2009 | 110044 | | |
| 1395 | 397855 ZELL 32 | 2009 | 110045 | | |
| 1396 | 397856 ZELL 33 | 2009 | 110046 | | |
| 1397 | 397857 ZELL 34 | 2009 | 110047 | | |
| 1398 | 397858 ZELL 35 | 2009 | 110048 | | |
| 1399 | 397859 ZELL 36 | 2009 | 110049 | | |
| 1400 | 397871 RIPSEY 1 | 2009 | 110177 | | |
| 1401 | 397872 RIPSEY 2 | 2009 | 110178 | | |
| 1402 | 397873 RIPSEY 3 | 2009 | 110179 | | |
| 1403 | 397874 RIPSEY 4 | 2009 | 110180 | | |
| 1404 | 397875 RIPSEY 5 | 2009 | 110181 | | |
| 1405 | 397876 RIPSEY 6 | 2009 | 110182 | | |
| 1406 | 397877 RIPSEY 7 | 2009 | 110183 | | |
| 1407 | 397878 RIPSEY 8 | 2009 | 110184 | | |
| 1408 | 397879 RIPSEY 9 | 2009 | 110185 | | |
| 1409 | 397880 RIPSEY 10 | 2009 | 110186 | | |
| 1410 | 397881 RIPSEY 11 | 2009 | 110187 | | |
| 1411 | 397882 RIPSEY 12 | 2009 | 110188 | | |
| 1412 | 397883 RIPSEY 13 | 2009 | 110189 | | |
| 1413 | 397884 RIPSEY 14 | 2009 | 110190 | | |
| 1414 | 397885 RIPSEY 15 | 2009 | 110191 | | |
| 1415 | 397886 RIPSEY 16 | 2009 | 110192 | | |
| 1416 | 397887 RIPSEY 17 | 2009 | 110193 | | |
| 1417 | 397888 RIPSEY 18 | 2009 | 110194 | | |
| 1418 | 397889 RIPSEY 19 | 2009 | 110195 | | |
| 1419 | 397890 RIPSEY 20 | 2009 | 110196 | | |
| 1420 | 397891 RIPSEY 21 | 2009 | 110197 | | |
| 1421 | 397892 RIPSEY 22 | 2009 | 110198 | | |
| 1422 | 397893 RIPSEY 23 | 2009 | 110199 | | |
| 1423 | 397894 RIPSEY 24 | 2009 | 110200 | | |
| 1424 | 397895 RIPSEY 25 | 2009 | 110201 | | |

38/42

EXHIBIT A

Unpatented Lode Claims and Mill Site Claims:

Pinal Co., AZ Pioneer-Mineral Creek-Cochran-Copper Butte-Riverside Mining Districts

| EXHIBIT A ASARCO LLC | | | | | |
|-------------------------|------------|-------------|------|-------------------|------|
| AMC SERIAL No. | CLAIM NAME | BOOK/DOCKET | PAGE | AMENDED REAMENDED | |
| | | | | BK/DOC | PAGE |
| 1425 | 397998 | RIPSEY 26 | 2009 | 110202 | |
| 1426 | 397997 | RIPSEY 27 | 2009 | 110203 | |
| 1427 | 397998 | RIPSEY 28 | 2009 | 110204 | |
| 1428 | 397999 | RIPSEY 29 | 2009 | 110205 | |
| 1429 | 398000 | RIPSEY 30 | 2009 | 110206 | |
| 1430 | 398001 | RIPSEY 31 | 2009 | 110207 | |
| 1431 | 398002 | RIPSEY 32 | 2009 | 110208 | |
| 1432 | 398003 | RIPSEY 33 | 2009 | 110209 | |
| 1433 | 398004 | RIPSEY 34 | 2009 | 110210 | |
| 1434 | 398005 | RIPSEY 35 | 2009 | 110211 | |
| 1435 | 398006 | RIPSEY 36 | 2009 | 110212 | |
| 1436 | 398007 | ELDER 1 | 2009 | 110140 | |
| 1437 | 398008 | ELDER 2 | 2009 | 110141 | |
| 1438 | 398009 | ELDER 3 | 2009 | 110142 | |
| 1439 | 398010 | ELDER 4 | 2009 | 110143 | |
| 1440 | 398011 | ELDER 5 | 2009 | 110144 | |
| 1441 | 398012 | ELDER 6 | 2009 | 110145 | |
| 1442 | 398013 | ELDER 7 | 2009 | 110146 | |
| 1443 | 398014 | ELDER 8 | 2009 | 110147 | |
| 1444 | 398015 | ELDER 9 | 2009 | 110148 | |
| 1445 | 398016 | ELDER 10 | 2009 | 110149 | |
| 1446 | 398017 | ELDER 11 | 2009 | 110150 | |
| 1447 | 398018 | ELDER 12 | 2009 | 110151 | |
| 1448 | 398019 | ELDER 13 | 2009 | 110152 | |
| 1449 | 398020 | ELDER 14 | 2009 | 110153 | |
| 1450 | 398021 | ELDER 15 | 2009 | 110154 | |
| 1451 | 398022 | ELDER 16 | 2009 | 110155 | |
| 1452 | 398023 | ELDER 17 | 2009 | 110156 | |
| 1453 | 398024 | ELDER 18 | 2009 | 110157 | |
| 1454 | 398025 | ELDER 19 | 2009 | 110158 | |
| 1455 | 398026 | ELDER 20 | 2009 | 110159 | |
| 1456 | 398027 | ELDER 21 | 2009 | 110160 | |
| 1457 | 398028 | ELDER 22 | 2009 | 110161 | |
| 1458 | 398029 | ELDER 23 | 2009 | 110162 | |
| 1459 | 398030 | ELDER 24 | 2009 | 110163 | |
| 1460 | 398031 | ELDER 25 | 2009 | 110164 | |
| 1461 | 398032 | ELDER 26 | 2009 | 110165 | |
| 1462 | 398033 | ELDER 27 | 2009 | 110166 | |

EXHIBIT A

Unpatented Lode Claims and Mill Site Claims:

Pinal Co., AZ Pioneer-Mineral Creek-Cochran-Copper Butte-Riverside Mining Districts

| EXHIBIT A ASARCO LLC | | | | | |
|-------------------------|------------|-------------|------|-------------------|------|
| AMC SERIAL No. | CLAIM NAME | BOOK/DOCKET | PAGE | AMENDED REAMENDED | |
| | | | | BK/DOC | PAGE |
| 1463 | 398034 | ELDER 28 | 2009 | 110187 | |
| 1464 | 398035 | ELDER 29 | 2009 | 110188 | |
| 1465 | 398036 | ELDER 30 | 2009 | 110189 | |
| 1466 | 398037 | ELDER 31 | 2009 | 110170 | |
| 1467 | 398038 | ELDER 32 | 2009 | 110171 | |
| 1468 | 398039 | ELDER 33 | 2009 | 110172 | |
| 1469 | 398040 | ELDER 34 | 2009 | 110173 | |
| 1470 | 398041 | ELDER 35 | 2009 | 110174 | |
| 1471 | 398042 | ELDER 36 | 2009 | 110175 | |
| 1472 | 398043 | WOOLEY 1 | 2009 | 110113 | |
| 1473 | 398044 | WOOLEY 2 | 2009 | 110114 | |
| 1474 | 398045 | WOOLEY 3 | 2009 | 110115 | |
| 1475 | 398046 | WOOLEY 4 | 2009 | 110116 | |
| 1476 | 398047 | WOOLEY 5 | 2009 | 110117 | |
| 1477 | 398048 | WOOLEY 6 | 2009 | 110118 | |
| 1478 | 398049 | WOOLEY 7 | 2009 | 110119 | |
| 1479 | 398050 | WOOLEY 8 | 2009 | 110120 | |
| 1480 | 398051 | WOOLEY 9 | 2009 | 110121 | |
| 1481 | 398052 | WOOLEY 10 | 2009 | 110122 | |
| 1482 | 398053 | WOOLEY 11 | 2009 | 110123 | |
| 1483 | 398054 | WOOLEY 12 | 2009 | 110124 | |
| 1484 | 398055 | WOOLEY 13 | 2009 | 110125 | |
| 1485 | 398056 | WOOLEY 14 | 2009 | 110126 | |
| 1486 | 398057 | WOOLEY 15 | 2009 | 110127 | |
| 1487 | 398058 | WOOLEY 16 | 2009 | 110128 | |
| 1488 | 398059 | WOOLEY 17 | 2009 | 110129 | |
| 1489 | 398060 | WOOLEY 18 | 2009 | 110130 | |
| 1490 | 398061 | WOOLEY 19 | 2009 | 110131 | |
| 1491 | 398062 | WOOLEY 20 | 2009 | 110132 | |
| 1492 | 398063 | WOOLEY 21 | 2009 | 110133 | |
| 1493 | 398064 | WOOLEY 22 | 2009 | 110134 | |
| 1494 | 398065 | WOOLEY 23 | 2009 | 110135 | |
| 1495 | 398066 | WOOLEY 24 | 2009 | 110136 | |
| 1496 | 398067 | WOOLEY 25 | 2009 | 110137 | |
| 1497 | 398068 | WOOLEY 26 | 2009 | 110138 | |
| 1498 | 398069 | WOOLEY 27 | 2009 | 110139 | |
| 1499 | 398070 | PEG LEG 1 | 2009 | 110077 | |
| 1500 | 398071 | PEG LEG 2 | 2009 | 110078 | |

EXHIBIT A

Unpatented Lode Claims and Mill Site Claims:

Pinal Co., AZ Pioneer-Mineral Creek-Cochran-Copper Butte-Riverside Mining Districts

| EXHIBIT A ASARCO LLC | | | | | |
|-------------------------|------------|-------------|------|-------------------|------|
| AMC SERIAL No. | CLAIM NAME | BOOK/DOCKET | PAGE | AMENDED REAMENDED | |
| | | | | BK/DOC | PAGE |
| 1501 | 398072 | PEG LEG 3 | 2009 | 110079 | |
| 1502 | 398073 | PEG LEG 4 | 2009 | 110080 | |
| 1503 | 398074 | PEG LEG 5 | 2009 | 110081 | |
| 1504 | 398075 | PEG LEG 6 | 2009 | 110082 | |
| 1505 | 398076 | PEG LEG 7 | 2009 | 110083 | |
| 1506 | 398077 | PEG LEG 8 | 2009 | 110084 | |
| 1507 | 398078 | PEG LEG 9 | 2009 | 110085 | |
| 1508 | 398079 | PEG LEG 10 | 2009 | 110086 | |
| 1509 | 398080 | PEG LEG 11 | 2009 | 110087 | |
| 1510 | 398081 | PEG LEG 12 | 2009 | 110088 | |
| 1511 | 398082 | PEG LEG 13 | 2009 | 110089 | |
| 1512 | 398083 | PEG LEG 14 | 2009 | 110090 | |
| 1513 | 398084 | PEG LEG 15 | 2009 | 110091 | |
| 1514 | 398085 | PEG LEG 16 | 2009 | 110092 | |
| 1515 | 398086 | PEG LEG 17 | 2009 | 110093 | |
| 1516 | 398087 | PEG LEG 18 | 2009 | 110094 | |
| 1517 | 398088 | PEG LEG 19 | 2009 | 110095 | |
| 1518 | 398089 | PEG LEG 20 | 2009 | 110096 | |
| 1519 | 398090 | PEG LEG 21 | 2009 | 110097 | |
| 1520 | 398091 | PEG LEG 22 | 2009 | 110098 | |
| 1521 | 398092 | PEG LEG 23 | 2009 | 110099 | |
| 1522 | 398093 | PEG LEG 24 | 2009 | 110100 | |
| 1523 | 398094 | PEG LEG 25 | 2009 | 110101 | |
| 1524 | 398095 | PEG LEG 26 | 2009 | 110102 | |
| 1525 | 398096 | PEG LEG 27 | 2009 | 110103 | |
| 1526 | 398097 | PEG LEG 28 | 2009 | 110104 | |
| 1527 | 398098 | PEG LEG 29 | 2009 | 110105 | |
| 1528 | 398099 | PEG LEG 30 | 2009 | 110106 | |
| 1529 | 398100 | PEG LEG 31 | 2009 | 110107 | |
| 1530 | 398101 | PEG LEG 32 | 2009 | 110108 | |
| 1531 | 398102 | PEG LEG 33 | 2009 | 110109 | |
| 1532 | 398103 | PEG LEG 34 | 2009 | 110110 | |
| 1533 | 398104 | PEG LEG 35 | 2009 | 110111 | |
| 1534 | 398105 | PEG LEG 36 | 2009 | 110112 | |
| 1535 | 398106 | GILA 1 | 2009 | 110050 | |
| 1536 | 398107 | GILA 2 | 2009 | 110051 | |
| 1537 | 398108 | GILA 3 | 2009 | 110052 | |
| 1538 | 398109 | GILA 4 | 2009 | 110053 | |

EXHIBIT A

Unpatented Lode Claims and Mill Site Claims:

Pinal Co., AZ Pioneer-Mineral Creek-Cochran-Copper Butte-Riverside Mining Districts

| EXHIBIT A ASARCO LLC | | | | | |
|-------------------------|------------|-------------|------|-------------------|------|
| AMC SERIAL No. | CLAIM NAME | BOOK/DOCKET | PAGE | AMENDED REAMENDED | |
| | | | | BK/DOC | PAGE |
| 1538 | 398110 | GILA 5 | 2009 | 110054 | |
| 1539 | 398111 | GILA 6 | 2009 | 110055 | |
| 1541 | 398112 | GILA 7 | 2009 | 110056 | |
| 1542 | 398113 | GILA 8 | 2009 | 110057 | |
| 1543 | 398114 | GILA 9 | 2009 | 110058 | |
| 1544 | 398115 | GILA 10 | 2009 | 110059 | |
| 1545 | 398116 | GILA 11 | 2009 | 110060 | |
| 1546 | 398117 | GILA 12 | 2009 | 110061 | |
| 1547 | 398118 | GILA 13 | 2009 | 110062 | |
| 1548 | 398119 | GILA 14 | 2009 | 110063 | |
| 1549 | 398120 | GILA 15 | 2009 | 110064 | |
| 1550 | 398121 | GILA 16 | 2009 | 110065 | |
| 1551 | 398122 | GILA 17 | 2009 | 110066 | |
| 1552 | 398123 | GILA 18 | 2009 | 110067 | |
| 1553 | 398124 | GILA 19 | 2009 | 110068 | |
| 1554 | 398125 | GILA 20 | 2009 | 110069 | |
| 1555 | 398126 | GILA 21 | 2009 | 110070 | |
| 1556 | 398127 | GILA 22 | 2009 | 110071 | |
| 1557 | 398128 | GILA 23 | 2009 | 110072 | |
| 1558 | 398129 | GILA 24 | 2009 | 110073 | |
| 1559 | 398130 | GILA 25 | 2009 | 110074 | |
| 1560 | 398131 | GILA 26 | 2009 | 110075 | |
| 1561 | 398132 | GILA 27 | 2009 | 110076 | |
| 1562 | 398168 | HILL 4 | 2010 | 11549 | |
| 1563 | 398169 | HILL 5 | 2010 | 11550 | |
| 1564 | 398170 | HILL 6 | 2010 | 11551 | |
| 1565 | 398171 | HILL 7 | 2010 | 11552 | |
| 1566 | 398172 | HILL 8 | 2010 | 11553 | |
| 1567 | 398173 | HILL 9 | 2010 | 11554 | |
| 1568 | 398174 | HILL 10 | 2010 | 11555 | |
| 1569 | 398175 | HILL 11 | 2010 | 11556 | |
| 1570 | 398176 | HILL 12 | 2010 | 11557 | |
| 1571 | 398177 | HILL 13 | 2010 | 11558 | |
| 1572 | 398178 | HILL 14 | 2010 | 11559 | |
| 1573 | 398179 | HILL 15 | 2010 | 11560 | |
| 1574 | 398180 | HILL 16 | 2010 | 11561 | |
| 1575 | 398181 | HILL 17 | 2010 | 11562 | |
| 1576 | 398182 | HILL 18 | 2010 | 11563 | |

EXHIBIT A

Unpatented Lode Claims and Mill Site Claims:

Pinal Co., AZ Pioneer-Mineral Creek-Cochran-Copper Butte-Riverside Mining Districts

Table with columns: AMC SERIAL No., CLAIM NAME, BOOK/DOCKET, PAGE, AMENDED REAMENDED (BK/DOC, PAGE). Rows 1577-1614.

00 01 11 20 132

38/5c

EXHIBIT A

Unpatented Lode Claims and Mill Site Claims:

Pinal Co., AZ Pioneer-Mineral Creek-Cochran-Copper Butte-Riverside Mining Districts

Table with columns: AMC SERIAL No., CLAIM NAME, BOOK/DOCKET, PAGE, AMENDED REAMENDED (BK/DOC, PAGE). Rows 1615-1652.

00 01 11 20 132

38/5c

EXHIBIT A

Unpatented Lode Claims and Mill Site Claims:

Pinal Co., AZ Pioneer-Mineral Creek-Cochran-Copper Butte-Riverside Mining Districts

Table with columns: AMC SERIAL No., CLAIM NAME, BOOK/DOCKET, PAGE, AMENDED REAMENDED (BK/DOC, PAGE). Rows 1653-1690.

00 01 11 20 132

38/5c

EXHIBIT A

Unpatented Lode Claims and Mill Site Claims:

Pinal Co., AZ Pioneer-Mineral Creek-Cochran-Copper Butte-Riverside Mining Districts

Table with columns: AMC SERIAL No., CLAIM NAME, BOOK/DOCKET, PAGE, AMENDED REAMENDED (BK/DOC, PAGE). Rows 1691-1728.

38/5c

EXHIBIT A

Unpatented Lode Claims and Mill Site Claims:

Pinal Co., AZ Pioneer-Mineral Creek-Cochran-Copper Butte-Riverside Mining Districts

| EXHIBIT A | | | | | |
|-------------------|------------|-----------------|------|----------------------|------|
| ASARCO LLC | | | | | |
| AMC SERIAL No. | CLAIM NAME | BOOK/ DOCKET | PAGE | AMENDED REAMENDED | |
| | | | | BK/DOC | PAGE |
| 1729 | 407483 | PROSPER 43 | 2011 | 38559 | |
| 1730 | 407484 | PROSPER 44 | 2011 | 38560 | |
| ✓ 1731 | 407485 | PROSPER 45 | 2011 | 38561 | |

RECEIVED
 ARIZONA STATE OFFICE
 2011 JUL 11 A 10:00
 TOMBIX, ARIZONA

3/5c ✓

United States Department of the Interior
 Bureau of Land Management
 LANDS/RECREATION & PLANNING
 ONE N CENTRAL AVE
 PHOENIX, AZ 85004 -2203
 Phone: 602-417-9200

Receipt

No:

2379097

| | | | |
|--|--|------------------------------|--|
| Transaction #: 2454002 | | ENTERED INTO COMPUTER | |
| Date of Transaction: 07/11/2011 | | | |
| CUSTOMER: | | JUL 12 2011 PB | |
| ASARCO LLC 5285 E WILLIAMS CIR STE 2000 TUCSON, AZ 85711-7711 US | | | |

| LINE # | QTY | DESCRIPTION | REMARKS | UNIT PRICE | TOTAL |
|---------------|------|---|-------------------|------------|---------------------|
| 1 | 1.00 | LOCATABLE MINERALS / MINING CLAIMS-NOT NEW-UNADJUD, ONE AUTH NO. ONLY / MINING CLAIM MONEY RECEIVED CASES: AMC1186/\$242340.00 | MAINT (1731) 2012 | - n/a - | 242340.00 |
| TOTAL: | | | | | \$242,340.00 |

| PAYMENT INFORMATION | | | |
|---------------------|-----------|---|----------------------|
| 1 | AMOUNT: | 242340.00 | POSTMARKED: N/A |
| | TYPE: | CHECK | RECEIVED: 07/11/2011 |
| | CHECK NO: | 4876 | |
| | NAME: | ASARCO LLC 5285 E WILLIAMS CIR STE 2000 TUCSON AZ 85711-7711 US | |

| |
|---------|
| REMARKS |
| |

This receipt was generated by the automated BLM Collections and Billing System and is a paper representation of a portion of the official electronic record contained therein.

CBS Export Results Report

Message:

1730 ROWS RETRIEVED

CBS Export Results Report

Include Resolved Records

Record Status

- Error Records (E/M/I)
- Accepted Records (A/W)
- "On Hold" Records (H)
- All Records (for s/n or receipt nr)
- Exported, No Results From CBS
- New (not yet exported)

Search Criteria

Enter export Date (mm/dd/yyyy) ALL

Serial Number match (optional)

Receipt Nr (optional) 2379097

Export Nr (exclusive)

LR2000 User (defaults to login) ALL

Query

Reset

Responsible Area (Errors Only)

- User (U,X)
- Programmer (P,X)
- All (U,P,X)

User Guide

| Resend? | Export Nr | A/D | Serial Nr | Mult | Code | \$ Amount | Remarks | Receipt Nr | LR2000 User | #Msg | Resolved? | OK | Stat1 | Area | CBS Msg 1 | Stat2 | Area | Msg 2 | CBS 392 ID | 392 \$ Amt | Action Update Date | Resend | Resend Orig | Export Da |
|--------------------------|-----------|-----|-----------|------|------|-----------|---------|------------|-------------|------|--------------------------|----|-------|------|-----------|-------|------|-------|------------|------------|--------------------|--------|-------------|-----------|
| <input type="checkbox"/> | 3080169 | A | AMC1186 | | 682 | 140.00 | 2012 | 2379097 | PAULINEB | | <input type="checkbox"/> | | | | | | | | 1646910 | 242340.00 | 7/12/2011 13:41 | | | |
| <input type="checkbox"/> | 3080170 | A | AMC1187 | | 682 | 140.00 | 2012 | 2379097 | PAULINEB | | <input type="checkbox"/> | | | | | | | | 1646910 | 242340.00 | 7/12/2011 13:41 | | | |
| <input type="checkbox"/> | 3080171 | A | AMC48401 | | 682 | 140.00 | 2012 | 2379097 | PAULINEB | | <input type="checkbox"/> | | | | | | | | 1646910 | 242340.00 | 7/12/2011 13:43 | | | |
| <input type="checkbox"/> | 3080172 | A | AMC48402 | | 682 | 140.00 | 2012 | 2379097 | PAULINEB | | <input type="checkbox"/> | | | | | | | | 1646910 | 242340.00 | 7/12/2011 13:43 | | | |
| <input type="checkbox"/> | 3080173 | A | AMC48405 | | 682 | 140.00 | 2012 | 2379097 | PAULINEB | | <input type="checkbox"/> | | | | | | | | 1646910 | 242340.00 | 7/12/2011 13:44 | | | |
| <input type="checkbox"/> | 3080174 | A | AMC48406 | | 682 | 140.00 | 2012 | 2379097 | PAULINEB | | <input type="checkbox"/> | | | | | | | | 1646910 | 242340.00 | 7/12/2011 13:44 | | | |
| <input type="checkbox"/> | 3080175 | A | AMC48413 | | 682 | 140.00 | 2012 | 2379097 | PAULINEB | | <input type="checkbox"/> | | | | | | | | 1646910 | 242340.00 | 7/12/2011 13:44 | | | |
| <input type="checkbox"/> | 3080176 | A | AMC48418 | | 682 | 140.00 | 2012 | 2379097 | PAULINEB | | <input type="checkbox"/> | | | | | | | | 1646910 | 242340.00 | 7/12/2011 13:44 | | | |
| <input type="checkbox"/> | 3080177 | A | AMC48420 | | 682 | 140.00 | 2012 | 2379097 | PAULINEB | | <input type="checkbox"/> | | | | | | | | 1646910 | 242340.00 | 7/12/2011 13:45 | | | |
| <input type="checkbox"/> | 3080178 | A | AMC48428 | | 682 | 140.00 | 2012 | 2379097 | PAULINEB | | <input type="checkbox"/> | | | | | | | | 1646910 | 242340.00 | 7/12/2011 13:48 | | | |
| <input type="checkbox"/> | 3080179 | A | AMC66991 | | 682 | 140.00 | 2012 | 2379097 | PAULINEB | | <input type="checkbox"/> | | | | | | | | 1646910 | 242340.00 | 7/12/2011 13:48 | | | |
| <input type="checkbox"/> | 3080180 | A | AMC66992 | | 682 | 140.00 | 2012 | 2379097 | PAULINEB | | <input type="checkbox"/> | | | | | | | | 1646910 | 242340.00 | 7/12/2011 13:48 | | | |
| <input type="checkbox"/> | 3080181 | A | AMC66993 | | 682 | 140.00 | 2012 | 2379097 | PAULINEB | | <input type="checkbox"/> | | | | | | | | 1646910 | 242340.00 | 7/12/2011 13:48 | | | |
| <input type="checkbox"/> | 3080182 | A | AMC66994 | | 682 | 140.00 | 2012 | 2379097 | PAULINEB | | <input type="checkbox"/> | | | | | | | | 1646910 | 242340.00 | 7/12/2011 13:48 | | | |
| <input type="checkbox"/> | 3080183 | A | AMC66995 | | 682 | 140.00 | 2012 | 2379097 | PAULINEB | | <input type="checkbox"/> | | | | | | | | 1646910 | 242340.00 | 7/12/2011 13:48 | | | |
| <input type="checkbox"/> | 3080184 | A | AMC66996 | | 682 | 140.00 | 2012 | 2379097 | PAULINEB | | <input type="checkbox"/> | | | | | | | | 1646910 | 242340.00 | 7/12/2011 13:48 | | | |
| <input type="checkbox"/> | 3080185 | A | AMC66997 | | 682 | 140.00 | 2012 | 2379097 | PAULINEB | | <input type="checkbox"/> | | | | | | | | 1646910 | 242340.00 | 7/12/2011 13:48 | | | |
| <input type="checkbox"/> | 3080186 | A | AMC66998 | | 682 | 140.00 | 2012 | 2379097 | PAULINEB | | <input type="checkbox"/> | | | | | | | | 1646910 | 242340.00 | 7/12/2011 13:48 | | | |
| <input type="checkbox"/> | 3080187 | A | AMC66999 | | 682 | 140.00 | 2012 | 2379097 | PAULINEB | | <input type="checkbox"/> | | | | | | | | 1646910 | 242340.00 | 7/12/2011 13:48 | | | |
| <input type="checkbox"/> | 3080188 | A | AMC67000 | | 682 | 140.00 | 2012 | 2379097 | PAULINEB | | <input type="checkbox"/> | | | | | | | | 1646910 | 242340.00 | 7/12/2011 13:48 | | | |

JUL 14 2011 12:51pm

520-798-7500

ASARCO LLC @ 1:13pm

520-884-6000

Thomas

07/15/2011 10:29:51 AM



Pauline
Brown/AZSO/AZ/BENT/DOI
07/15/2011 10:29 AM

To mead_32@msn.com
cc
bcc
Subject Receipt #2379097

Mr. Mead,

I received your phone message this morning and I wish to thank you for responding to my request for verification as to whether any claims were inadvertently left off the 48 page spreadsheet, since cell #1185 was missing from the final print out of listed claims {page 33 of 48}.

I spoke to Thomas Simpson yesterday and mentioned to him that there was actually 1730 claim names listed on the spreadsheet that they submitted for payment {rec'd by BLM on 7-11-11}. I mentioned to him that cell #1185 was missing on the spreadsheet; he told me he would check into it to make sure that all their claims were accounted and paid for.

Since you have searched and found that all the claims are accounted for on the spreadsheet, and that there is actually a total of 1730 claim numbers; we will need a request in writing for the refund of \$140.

After our Adjudicator's have certified that an over payment was made, they will authorize the refund.

Thank You and have a nice day,

PAULINE BROWN
LEGAL INSTRUMENTS EXAMINER
U.S. DEPARTMENT OF THE INTERIOR
BUREAU OF LAND MANAGEMENT
AZSO LANDS AND MINERALS ADJUDICATION
ONE NORTH CENTRAL AVE. SUITE 800
PHOENIX, AZ 85004-4427
Phone: 602-417-9360
Fax: 602-417-9490
Pauline_Brown@blm.gov

This electronic mail message contains information that (a) is or may be CONFIDENTIAL, PROPRIETARY IN NATURE, OR OTHERWISE PROTECTED BY LAW FROM DISCLOSURE, and (b) is intended only for the use of the addressee(s) named herein. If you are not an intended recipient, please notify the sender by return e-mail immediately and take the steps necessary to delete the message completely from your computer system. If the reader of this message is not the intended recipient or the employee or agent responsible for delivering this message to the intended recipient, you are hereby notified that any dissemination, distribution, or copying of this communication is strictly prohibited. Not Intended as a Substitute for a Writing: Notwithstanding the Uniform Electronic Transaction Act or any other law of similar effect, absent an express statement to the contrary, this e-mail message, its contents, and any attachments hereto are not intended to represent an offer or acceptance to enter into a contract and are not otherwise intended to bind this sender, or any other person or entity.

07/15/2011:49:02 AM



Dan Mead
<mead_32@msn.com>
07/15/2011 11:23 AM

To <paulinebrown@blm.gov>
cc
bcc

Subject RE: Receipt #2379097

Pauline: The claims we are filing on for the next assessment period is 1730. On our spread sheet it showed 1731. We had one hidden cell in our spreadsheet that for some reason didn't change the number like it should have when we were updating the claims list and it counted one more line then it should have. If checked our claim list again this morning against the customer report and it reconciled ok. If you find something different let us know. With the difference in totals we see that the BLM owes us \$140.00 in overpayment. Thanks for your time in this matter and if you have any questions please give me a call at 520-419-2622. Dan Mead Land Consultant for ASARCO LLC.

Thanks Dan

-----Original Message-----

From: paulinebrown@blm.gov [mailto:paulinebrown@blm.gov]
Sent: Friday, July 15, 2011 10:30 AM
To: mead_32@msn.com
Subject: Receipt #2379097

Mr. Mead,

I received your phone message this morning and I wish to thank you for responding to my request for verification as to whether any claims were inadvertently left off the 48 page spreadsheet, since cell #1185 was missing from the final print out of listed claims {page 33 of 48}.

I spoke to Thomas Simpson yesterday and mentioned to him that there was actually 1730 claim names listed on the spreadsheet that they submitted for payment {rec'd by BLM on 7-11-11}. I mentioned to him that cell #1185 was missing on the spreadsheet; he told me he would check into it to make sure that all their claims were accounted and paid for.

Since you have searched and found that all the claims are accounted for on the spreadsheet, and that there is actually a total of 1730 claim numbers; we will need a request in writing for the refund of \$140.

After our Adjudicator's have certified that an over payment was made, they will authorize the refund.

Thank You and have a nice day,

PAULINE BROWN
LEGAL INSTRUMENTS EXAMINER
U.S. DEPARTMENT OF THE INTERIOR
BUREAU OF LAND MANAGEMENT
AZSO LANDS AND MINERALS ADJUDICATION
ONE NORTH CENTRAL AVE. SUITE 800
PHOENIX, AZ 85004-4427
Phone: 602-417-9360
Fax: 602-417-9490
Pauline_Brown@blm.gov

This electronic mail message contains information that (a) is or may be CONFIDENTIAL, PROPRIETARY IN NATURE, OR OTHERWISE PROTECTED BY LAW FROM DISCLOSURE, and (b) is intended only for the use of the addressee(s) named herein. If you are not an intended recipient, please notify the sender by return e-mail immediately and take the steps necessary to delete the message completely from your computer system. If the reader of this message is not the intended recipient or the employee or agent responsible for delivering this message to the intended recipient, you are hereby notified that any dissemination, distribution, or copying of this communication is strictly prohibited. Not Intended as a Substitute for a Writing: Notwithstanding the Uniform Electronic Transaction Act or any other law of similar effect, absent an express statement to the contrary, this e-mail message, its contents, and any attachments hereto are not intended to represent an offer or acceptance to enter into a contract and are not otherwise intended to bind this sender, or any other person or entity.

AMC 1186

AMC 48023

AMC 66892

AMC 138158

AMC 141486

AMC 253273

AMC 277468

AMC 289373

AMC 299632

AMC 303735

AMC 314545

AMC 315170

AMC 325895

AMC 333067

AMC 338178

AMC 344575

AMC 344652

AMC 344757

AMC 345121

AMC 345188

AMC 345354

AMC 345629

AMC 353756

AMC 386029

AMC 388558

AMC 394880

AMC 396956

AMC 397924

AMC 397971

AMC 399168

EXHIBIT A

Unpatented Lode Claims and Mill Site Claims:
Pinal Co., AZ Pioneer-Mineral Creek-Cochran-Copper Butte-Riverside Mining Districts

| | AMC SERIAL No. | CLAIM NAME | BOOK/DOCKET | PAGE | AMENDED REAMENDED | |
|----|----------------|--|-------------|------|-------------------|------|
| | | | | | BK/DOC | PAGE |
| 1 | 1186 | Teapot No. 11 | 850 | 617 | | |
| 2 | 1187 | Teapot No. 12 | 850 | 618 | | |
| 3 | 48401 | Porphyry | 48 | 158 | | |
| 4 | 48402 | Quartzite | 48 | 158 | | |
| 5 | 48405 | Black Copper, Amended | 8 | 454 | 48 | |
| 6 | 48406 | Blue Copper, Amended | 8 | 454 | 48 | |
| 7 | 48413 | Keystone, Amended | 8 | 512 | 48 | |
| 8 | 48418 | North Star, Amended | 8 | 429 | 48 | |
| 9 | 48420 | Senator, Amended | 8 | 455 | 48 | |
| 10 | 48428 | Tip Top, Amended | 16 | 118 | 48 | |
| 11 | 66991 | Chilito No. 1, Amended | 47, Mines | 577 | 225 | |
| 12 | 66992 | Chilito No. 2, Amended | 47, Mines | 580 | 225 | |
| | 66993 | Cobre Verde No. 8, Amended, Reamended (Chilito No. 3; Mines 42, 244) | 41, Mines | 464 | | 224 |
| 13 | | | | | | 225 |
| 14 | 66994 | Chilito No. 4, Amended | 47, Mines | 578 | 225 | |
| 15 | 66995 | Chilito No. 41 | 225 | 170 | | |
| 16 | 66996 | Chilito No. 6, Amended, Reamended | 47, Mines | 581 | 42, Mines | 225 |
| 17 | 66997 | Chilito No. 7, Amended, Reamended | 47, Mines | 582 | 42, Mines | 225 |
| 18 | 66998 | Chilito No. 8, Amended | 47, Mines | 583 | 225 | |
| 19 | 66999 | Copper Glance No. 1 (Chilito 12), Amended, Reamended | 41, Mines | 464 | 42, Mines | 225 |
| 20 | 67000 | Copper Glance No. 2 (Chilito 13), Amended, Reamended | 41, Mines | 465 | 42, Mines | 225 |
| 21 | 67001 | Two Bridges (Chilito 14), Amended, Reamended | 47, Mines | 559 | 42, Mines | 225 |
| 22 | 67002 | Evener (Chilito 15) | 47, Mines | 560 | 42, Mines | 225 |
| 23 | 67003 | Copper Glance No. 7 (Chilito 19), Amended, Reamended | 41, Mines | 466 | 42, Mines | 225 |
| 24 | 67004 | Chilena No. 3 (Chilito 29), Amended, Reamended | 47, Mines | 556 | 42, Mines | 225 |
| 25 | 67005 | Chilena No. 4 (Chilito 30), Amended, Reamended | 47, Mines | 557 | 42, Mines | 225 |

NO. OF CLAIMS 1605
 AMOUNT 224700.00
 RECEIPT NO. 2178733
 INIT. UCL

** BLM-ASO **

RECEIVED
 PINAL CO. AZ STATE OFFICE
 JUL 28 A 9:04
 PHOENIX, ARIZONA

EXHIBIT A

Unpatented Lode Claims and Mill Site Claims:
Pinal Co., AZ Pioneer-Mineral Creek-Cochran-Copper Butte-Riverside Mining Districts

| | AMC SERIAL No. | CLAIM NAME | BOOK/ DOCKET | PAGE | AMENDED REAMENDED | |
|----|-------------------|---|-----------------|------|----------------------|------|
| | | | | | BK/DOC | PAGE |
| 26 | 67006 | Chilena No. 5 (Chilito 32), Amended, Reamended | 47, Mines | 558 | 42, Mines 225 | |
| 27 | 67007 | Chilena No. 2 (Chilito 33), Amended, Reamended | 47, Mines | 555 | 42, Mines 225 | |
| 28 | 67008 | Chilito No. 42 | 238 | 465 | | |
| 29 | 67009 | Ethel | 41, Mines | 12 | | |
| 30 | 67010 | Spring | 47, Mines | 121 | | |
| 31 | 67011 | Drusilla | 47, Mines | 93 | | |
| 32 | 67012 | Fanny | 47, Mines | 94 | | |
| 33 | 67013 | Chilito No. 9, Amended, Reamended | 47, Mines | 586 | 224 225 | |
| 34 | 67014 | Black Eagle No. 1 | 49, Mines | 550 | | |
| 35 | 67015 | Black Eagle No. 2 | 49, Mines | 550 | | |
| 36 | 67016 | Black Eagle No. 3 | 49, Mines | 551 | | |
| 37 | 67017 | Black Eagle No. 4 | 49, Mines | 551 | | |
| 38 | 67018 | Black Eagle No. 5 | 49, Mines | 551 | | |
| 39 | 67019 | Black Eagle No. 6 | 49, Mines | 552 | | |
| 40 | 67020 | Fraction No. 6, Amended, Reamended | 160 | 511 | 226 250 | |
| 41 | 67021 | Dick No. 17 | 62 | 354 | | |
| 42 | 67022 | Dick No. 18 | 62 | 355 | | |
| 43 | 67023 | Dick No. 19 | 62 | 356 | | |
| 44 | 67024 | Dick No. 20 | 62 | 357 | | |
| 45 | 67025 | Wedge No. 1 | 431 | 418 | | |
| 46 | 67026 | Adobe, Amended | 52, Mines | 493 | 372 | 493 |
| 47 | 67027 | A Hunch No. 2, Amended | 70, Mines | 151 | 213 | 35 |
| 48 | 67028 | A Hunch No. 3, Amended | 70, Mines | 488 | 213 | 36 |
| 49 | 67029 | A Hunch No. 4 Amended | 73, Mines | 267 | 213 | 37 |
| 50 | 67030 | A Hunch No. 5, Amended | 73, Mines | 268 | 213 | 38 |
| 51 | 67031 | A Hunch No. 6, Amended | 73, Mines | 269 | 213 | 39 |
| 52 | 67032 | A Hunch No. 7, Amended | 78, Mines | 241 | 213 | 40 |
| 53 | 67033 | Canyon No. 6 | 364 | 200 | | |
| 54 | 67035 | Carnation | 30, Mines | 499 | | |
| 55 | 67036 | Chest | 35, Mines | 197 | | |
| 56 | 67037 | Chloride Gulch, Amended | 15, Mines | 219 | 36, Mines | 591 |
| 57 | 67038 | Combination, Amended | 30, Mines | 499 | 2008-064971 | |
| 58 | 67039 | Contact No. 3, Amended | 32, Mines | 531 | 2008-064972 | |
| 59 | 67040 | Copper Ace No. 1 | 264 | 537 | | |

RECEIVED
MAY 28 A 9:04
DENIX, ARIZONA
AZ STATE OFFICE

EXHIBIT A

Unpatented Lode Claims and Mill Site Claims:
Pinal Co., AZ Pioneer-Mineral Creek-Cochran-Copper Butte-Riverside Mining Districts

| | AMC SERIAL No. | CLAIM NAME | BOOK/ DOCKET | PAGE | AMENDED REAMENDED | |
|----|-------------------|----------------------------|-----------------|------|----------------------|------|
| | | | | | BK/DOC | PAGE |
| 60 | 67041 | Copper Ace No. 2 | | | | |
| 61 | 67042 | Copper Ace No. 3 | 264 | 538 | | |
| 62 | 67043 | Copper Ace No. 4 | 264 | 539 | | |
| 63 | 67045 | Copper Ace No. 4 | 264 | 540 | | |
| 64 | 67046 | Copper Zone No. 4, Amended | 24, Mines | 543 | 372 | 491 |
| 65 | 67047 | Copper Zone No. 5, Amended | 24, Mines | 544 | 372 | 492 |
| 66 | 67048 | Happy Vale, Amended | 35, Mines | 421 | 2008-064973 | |
| 67 | 67049 | Led, Amended | 35, Mines | 301 | 2008-064977 | |
| 68 | 67050 | Major, Amended | 32, Mines | 531 | 2008-064974 | |
| 69 | 67051 | Major No. 2 | 32, Mines | 532 | | |
| 70 | 67052 | Major No. 3, Amended | 32, Mines | 533 | 2008-064976 | |
| 71 | 67053 | Major No. 4, Amended | 35, Mines | 421 | 2008-064978 | |
| 72 | 67054 | Major No. 5, Amended | 46, Mines | 26 | 2008-064979 | |
| 73 | 67055 | Major No. 6, Amended | 46, Mines | 27 | 2008-064980 | |
| 74 | 67056 | Mescal No. 1, Amended | 188 | 564 | 193 | 425 |
| 75 | 67057 | Mescal No. 2 | 188 | 565 | | |
| 76 | 67058 | Mescal No. 3 | 188 | 566 | | |
| 77 | 67059 | Mescal No. 4 | 188 | 567 | | |
| 78 | 67060 | Mescal No. 5 | 189 | 328 | | |
| 79 | 67061 | Mescal No. 6 | 188 | 568 | | |
| 80 | 67062 | Mescal No. 7 | 188 | 569 | | |
| 81 | 67063 | Mescal No. 8 | 189 | 55 | | |
| 82 | 67064 | Mescal No. 9 | 189 | 56 | | |
| 83 | 67065 | Mescal No. 10 | 189 | 57 | | |
| 84 | 67066 | Mescal No. 11 | 189 | 58 | | |
| 85 | 67067 | Mescal No. 12 | 189 | 59 | | |
| 86 | 67068 | Mescal No. 13 | 189 | 60 | | |
| 87 | 67069 | Mescal No. 14 | 189 | 61 | | |
| 88 | 67070 | Mescal No. 15 | 189 | 62 | | |
| 89 | 67071 | Mescal No. 16 | 189 | 329 | | |
| 90 | 67072 | Mescal No. 17 | 189 | 63 | | |
| 91 | 67073 | Mescal No. 18 | 189 | 199 | | |
| 92 | 67074 | Mescal No. 19 | 189 | 64 | | |
| 93 | 67075 | Mescal No. 20 | 189 | 65 | | |
| 94 | 67076 | Mescal No. 21 | 189 | 210 | | |
| 95 | 67077 | Mescal No. 22 | 189 | 201 | | |
| 96 | 67078 | Mescal No. 23 | 189 | 202 | | |
| 97 | 67079 | Mescal No. 24 | 189 | 203 | | |
| | | Mescal No. 25 | 189 | 204 | | |

PHOENIX, ARIZONA

2010 JUL 28 A 9:05

RECEIVED
BLM AZ STATE OFFICE

EXHIBIT A

Unpatented Lode Claims and Mill Site Claims:
Pinal Co., AZ Pioneer-Mineral Creek-Cochran-Copper Butte-Riverside Mining Districts

| | AMC SERIAL No. | CLAIM NAME | BOOK/ DOCKET | PAGE | AMENDED REAMENDED | |
|-----|-------------------|-------------------------------------|-----------------|------|----------------------|---------|
| | | | | | BK/DOC | PAGE |
| 98 | 67080 | Mescal No. 26, Amended | 189 | 205 | 194 | 528 |
| 99 | 67081 | Mescal No. 27 | 194 | 529 | | |
| 100 | 67082 | Mescal No. 28 | 194 | 530 | | |
| 101 | 67083 | Mescal No. 29 | 194 | 531 | | |
| 102 | 67084 | Mescal No. 30 | 194 | 532 | | |
| 103 | 67085 | Mescal No. 31 | 194 | 533 | | |
| 104 | 67086 | Mescal No. 32 | 194 | 534 | | |
| 105 | 67087 | Mescal No. 33 | 194 | 535 | | |
| 106 | 67088 | Mescal No. 34 | 194 | 536 | | |
| 107 | 67089 | Mescal No. 35 | 194 | 537 | | |
| 108 | 67090 | Mescal No. 36 | 194 | 538 | | |
| 109 | 67091 | Mescal No. 37 | 194 | 539 | | |
| 110 | 67092 | Mescal No. 38 | 194 | 540 | | |
| 111 | 67093 | Mescal No. 39 | 194 | 541 | | |
| 112 | 67094 | Mescal No. 40 | 195 | 564 | | |
| 113 | 67095 | Mescal No. 41 | 195 | 565 | | |
| 114 | 67096 | Mescal No. 42 | 195 | 566 | | |
| 115 | 67097 | Mescal No. 43 | 197 | 230 | | |
| 116 | 67098 | Mescal No. 44 | 197 | 231 | | |
| 117 | 67099 | Mescal No. 45 | 197 | 232 | | |
| 118 | 67100 | Mescal No. 46 | 197 | 233 | | |
| 119 | 67101 | Mescal No. 47, Amended | 197 | 234 | 1869 | 910-911 |
| 120 | 67103 | Mescal No. 49, Amended | 197 | 236 | 1869 | 914 |
| 121 | 67104 | Mescal No. 50, Amended | 195 | 562 | 1869 | 916 |
| 122 | 67105 | Mescal No. 51 | 195 | 563 | | |
| 123 | 67106 | Mesquite No. 1 | 197 | 228 | | |
| 124 | 67107 | Mesquite No. 2 | 197 | 229 | | |
| 125 | 67108 | Odessa, Amended | 35, Mines | 422 | 2008-064981 | |
| 126 | 67109 | Olive, Amended | 35, Mines | 198 | 2008-064982 | |
| 127 | 67110 | Recall, Amended | 35, Mines | 198 | 2008-064984 | |
| 128 | 67111 | Rustler No. 1 | 364 | 196 | | |
| 129 | 67112 | Rustler No. 2 | 364 | 197 | | |
| 130 | 67113 | Rustler No. 3 | 364 | 198 | | |
| 131 | 67114 | Rustler No. 4 | 364 | 199 | | |
| 132 | 67115 | Silverball (SilverBall), Amended | 39, Mines | 457 | 2008-064985 | |
| 133 | 67116 | Silver King, Amended | 31, Mines | 495 | 2008-064983 | |
| 134 | 67117 | Silver Lead | 31, Mines | 496 | | |

PHOENIX, ARIZONA

2010 JUL 28 A 9:05

RECEIVED
BLM AZ STATE OFFICE

EXHIBIT A

Unpatented Lode Claims and Mill Site Claims:
Pinal Co., AZ Pioneer-Mineral Creek-Cochran-Copper Butte-Riverside Mining Districts

| | AMC SERIAL No. | CLAIM NAME | BOOK/ DOCKET | PAGE | AMENDED REAMENDED | |
|-----|----------------|-----------------------------------|--------------|------|-------------------|------|
| | | | | | BK/DOC | PAGE |
| 135 | 67118 | Silver Leaf (SilverLeap), Amended | 31, Mines | 497 | 2008-064986 | |
| 136 | 67119 | Silver Leap No. 3, Amended | 32, Mines | 530 | 2008-064987 | |
| 137 | 67120 | Silver Queen, Amended | 31, Mines | 496 | 2008-064988 | |
| 138 | 67121 | Silver Threads, Amended | 31, Mines | 497 | 2008-064989 | |
| 139 | 67122 | Star, Amended | 31, Mines | 494 | 2008-064990 | |
| 140 | 67123 | Would be Expert, Amended | 31, Mines | 302 | 2008-064991 | |
| 141 | 67124 | Erman No. 1, Amended | 537 | 209 | 974 | 163 |
| 142 | 67125 | Erman No. 2, Amended | 537 | 210 | 974 | 165 |
| 143 | 67126 | Erman No. 3, Amended | 537 | 211 | 974 | 167 |
| 144 | 67127 | Erman No. 4, Amended | 537 | 212 | 974 | 169 |
| 145 | 67128 | Erman No. 5, Amended | 537 | 213 | 974 | 171 |
| 146 | 67129 | Erman No. 6, Amended | 537 | 214 | 974 | 173 |
| 147 | 67130 | Erman No. 7, Amended | 537 | 215 | 974 | 175 |
| 148 | 67131 | Erman No. 8, Amended | 537 | 216 | 974 | 177 |
| 149 | 67132 | Erman No. 9, Amended | 537 | 217 | 974 | 179 |
| 150 | 67133 | Erman No. 10, Amended | 537 | 218 | 974 | 181 |
| 151 | 67134 | Erman No. 11, Amended | 537 | 219 | 974 | 183 |
| 152 | 67135 | Erman No. 12, Amended | 537 | 220 | 974 | 185 |
| 153 | 67136 | Erman No. 13, Amended | 537 | 221 | 974 | 187 |
| 154 | 67137 | Erman No. 14, Amended | 537 | 222 | 974 | 189 |
| 155 | 67138 | Erman No. 15, Amended | 537 | 223 | 974 | 191 |
| 156 | 67139 | Erman No. 16, Amended | 537 | 224 | 974 | 193 |
| 157 | 67140 | Erman No. 17, Amended | 537 | 225 | 974 | 195 |
| 158 | 67141 | Erman No. 18, Amended | 537 | 226 | 974 | 197 |
| 159 | 67142 | Erman No. 19, Amended | 537 | 227 | 974 | 199 |
| 160 | 67143 | Erman No. 20, Amended | 537 | 228 | 974 | 201 |
| 161 | 67144 | Erman No. 21, Amended | 537 | 229 | 974 | 203 |
| 162 | 67145 | Erman No. 22, Amended | 537 | 230 | 974 | 205 |
| 163 | 67146 | Erman No. 23, Amended | 537 | 231 | 974 | 207 |
| 164 | 67147 | Erman No. 24, Amended | 537 | 232 | 974 | 209 |
| 165 | 67148 | Erman No. 25, Amended | 537 | 233 | 974 | 211 |
| 166 | 67149 | Erman No. 26, Amended | 537 | 234 | 974 | 213 |
| 167 | 67150 | Erman No. 27, Amended | 537 | 235 | 974 | 215 |
| 168 | 67151 | Erman No. 28, Amended | 537 | 236 | 974 | 217 |
| 169 | 67152 | Erman No. 29, Amended | 537 | 237 | 974 | 219 |
| 170 | 67153 | Erman No. 30, Amended | 542 | 378 | 974 | 221 |
| 171 | 67154 | Erman No. 31, Amended | 542 | 379 | 974 | 223 |

ARIZONA

2010 JUL 28 A 9:05

RECEIVED
STATE OFFICE

EXHIBIT A

Unpatented Lode Claims and Mill Site Claims:

Pinal Co., AZ Pioneer-Mineral Creek-Cochran-Copper Butte-Riverside Mining Districts

| | AMC SERIAL No. | CLAIM NAME | BOOK/ DOCKET | PAGE | AMENDED REAMENDED | |
|-----|-------------------|--|-----------------|------|----------------------|----------------|
| | | | | | BK/DOC | PAGE |
| 172 | 67155 | River No. 4 | 673 | 389 | | |
| 173 | 67156 | River No. 5 | 673 | 390 | | |
| 174 | 67157 | River No. 6 | 673 | 391 | | |
| 175 | 67158 | River No. 7 | 673 | 392 | | |
| 176 | 67159 | River No. 8 | 673 | 393 | | |
| 177 | 67160 | River No. 9 | 673 | 394 | | |
| 178 | 67161 | River No. 13 | 673 | 398 | | |
| 179 | 67162 | River No. 14 | 673 | 399 | | |
| 180 | 67163 | River No. 15 | 673 | 400 | | |
| 181 | 67164 | River No. 16 | 673 | 401 | | |
| 182 | 67165 | River No. 17 | 673 | 402 | | |
| 183 | 67166 | River No. 18 | 673 | 403 | | |
| 184 | 67167 | River No. 22 | 673 | 404 | | |
| 185 | 67168 | River No. 23 | 673 | 405 | | |
| 186 | 67169 | River No. 24 | 673 | 406 | | |
| 187 | 67170 | River No. 25 | 673 | 407 | | |
| 188 | 67171 | River No. 26 | 673 | 408 | | |
| 189 | 67172 | River No. 27 | 673 | 409 | | |
| 190 | 67173 | Southern No. 1 | 297 | 230 | | |
| 191 | 67174 | Southern No. 2 | 297 | 231 | | |
| 192 | 67175 | Southern No. 3 | 297 | 232 | | |
| 193 | 67176 | Southern No. 4 | 297 | 233 | | |
| 194 | 67177 | Southern No. 5, Amended | 297 | 234 | 1869 | 940-941 |
| 195 | 67178 | Southern No. 6, Amended | 297 | 235 | 1869 | 942-943 |
| 196 | 67179 | Southern No. 7 | 334 | 532 | | |
| 197 | 67180 | Southern No. 8, Amended | 334 | 533 | 1869 | 944-945 |
| 198 | 67181 | Ray Southern 1, Amended | 47, Mines | 462 | 2008-093768 | |
| 199 | 67182 | Ray Southern 5, Amended | 47, Mines | 463 | 1869 | 918-919 |
| 200 | 67183 | Ray Southern 6, Amended | 47, Mines | 464 | 1869 | 920-921 |
| 201 | 67184 | Ray Southern 7, Amended | 47, Mines | 465 | 1869 | 922-923 |
| 202 | 67187 | Ray Southern 10, Amended | 47, Mines | 468 | 1869 | 924-925 |
| 203 | 67188 | Ray Southern 11, Amended | 47, Mines | 469 | 297 | 236 |
| 204 | 67189 | Ray Southern 12, Amended | 47, Mines | 470 | 1869 | 926-927 |
| 205 | 67193 | Ray Southern 16 | 55, Mines | 355 | | |
| 206 | 67195 | Ray Southern 17, Amended | 56, Mines | 527 | 1869 | 934-935 |
| 207 | 67196 | Ray Southern 39, Amended, Reamended | 155 | 134 | 360 1869 | 522 636-637 |

PHOENIX, ARIZONA

2010 JUL 28 A 9:05

RECEIVED
BLM AZ STATE OFFICE

EXHIBIT A

Unpatented Lode Claims and Mill Site Claims:
Pinal Co., AZ Pioneer-Mineral Creek-Cochran-Copper Butte-Riverside Mining Districts

| AMC SERIAL No. | CLAIM NAME | BOOK/ DOCKET | PAGE | AMENDED REAMENDED | |
|-------------------|--|-----------------|------|----------------------|---------|
| | | | | BK/DOC | PAGE |
| 208 | 67197 Ray Southern 40, Amended, Reamended | 155 | 86 | | 523 |
| 209 | 67198 Ray Southern 41, Amended | 155 | 87 | 360 1869 | 938-939 |
| 210 | 67199 Ray Southern 42, Amended | 158 | 88 | 360 | 524 |
| 211 | 67249 Bur No. 1, Amended | 719 | 609 | 360 | 525 |
| 212 | 67250 Bur No. 2, Amended | 719 | 610 | 974 | 225 |
| 213 | 67251 Bur No. 3, Amended | 719 | 611 | 974 | 227 |
| 214 | 67252 Bur No. 4, Amended | 719 | 612 | 974 | 229 |
| 215 | 67253 Bur No. 5, Amended | 719 | 613 | 974 | 231 |
| 216 | 67254 Bur No. 6, Amended | 719 | 614 | 974 | 233 |
| 217 | 67255 Bur No. 7, Amended | 719 | 615 | 974 | 235 |
| 218 | 67256 Bur No. 8, Amended | 719 | 616 | 974 | 237 |
| 219 | 67257 Bur No. 9, Amended | 719 | 617 | 974 | 239 |
| 220 | 67258 Bur No. 10, Amended, Reamended | 719 | 618 | 974 | 241 |
| 221 | 67259 Bur No. 11, Amended | 719 | 619 | 1890 | 243 |
| 222 | 67260 Bur No. 12, Amended, Reamended | 719 | 620 | 974 | 405-406 |
| 223 | 67261 Bur No. 13, Amended | 719 | 621 | 1890 | 245 |
| 224 | 67262 Bur No. 14, Amended, Reamended | 719 | 622 | 974 | 247 |
| 225 | 67263 Bur No. 15, Amended | 719 | 623 | 1890 | 407-408 |
| 226 | 67264 Bur No. 16, Amended, Reamended | 719 | 624 | 974 | 249 |
| 227 | 67265 Bur No. 17, Amended, Reamended | 719 | 625 | 1890 | 251 |
| 228 | 67266 Bur No. 18, Amended, Reamended | 719 | 626 | 974 | 255 |
| 229 | 67267 Bur No. 19, Amended, Reamended | 719 | 627 | 1890 | 411-412 |
| 230 | 67268 Bur No. 20, Amended, Reamended | 719 | 628 | 974 | 257 |
| 231 | 67269 Bur No. 22, Amended, Reamended | 719 | 630 | 1890 | 413-414 |
| 232 | 67271 Bur No. 24, Amended, Reamended | 719 | 632 | 974 | 259 |
| 233 | 67273 Bur No. 26, Amended, Reamended | 719 | 634 | 1869 | 946-947 |
| | | | | 974 | 269 |
| | | | | 1869 | 948-949 |
| | | | | 974 | 273 |
| | | | | 1869 | 950-951 |

2010 JUL 28 9:05

RECEIVED
BLM AZ STATE OFFICE

EXHIBIT A

Unpatented Lode Claims and Mill Site Claims:

Pinal Co., AZ Pioneer-Mineral Creek-Cochran-Copper Butte-Riverside Mining Districts

| | AMC SERIAL No. | CLAIM NAME | BOOK/DOCKET | PAGE | AMENDED REAMENDED | |
|-----|----------------|--------------------------------|-------------|------|-------------------|----------------|
| | | | | | BK/DOC | PAGE |
| 234 | 67275 | Bur No. 28, Amended, Reamended | 719 | 636 | 974 1869 | 277 952-953 |
| 235 | 67277 | Bur No. 30, Amended, Reamended | 719 | 638 | 974 1869 | 281 954-955 |
| 236 | 67278 | Bur No. 31, Amended | 719 | 639 | 974 | 283 |
| 237 | 67279 | Bur No. 32, Amended, Reamended | 719 | 640 | 974 1869 | 285 956-957 |
| 238 | 67280 | Bur No. 33, Amended | 719 | 641 | 974 | 287 |
| 239 | 67281 | Bur No. 34, Amended, Reamended | 719 | 642 | 974 1869 | 289 970-971 |
| 240 | 67284 | Bur No. 37, Amended | 719 | 645 | 974 | 295 |
| 241 | 67286 | Bur No. 39, Amended | 719 | 647 | 974 | 299 |
| 242 | 67287 | Bur No. 40, Amended, Reamended | 719 | 648 | 974 1869 | 301 978-979 |
| 243 | 67288 | Bur No. 41, Amended | 719 | 649 | 974 | 303 |
| 244 | 67289 | Bur No. 43, Amended | 720 | 591 | 974 | 305 |
| 245 | 67290 | Bur No. 45, Amended | 719 | 651 | 974 | 307 |
| 246 | 67291 | Bur No. 46, Amended | 719 | 652 | 974 | 309 |
| 247 | 67292 | Bur No. 47, Amended | 719 | 653 | 974 | 311 |
| 248 | 67293 | Bur No. 48, Amended | 719 | 654 | 974 | 313 |
| 249 | 67294 | Bur No. 49, Amended | 719 | 655 | 974 | 315 |
| 250 | 67295 | Bur No. 50, Amended | 719 | 656 | 974 | 317 |
| 251 | 67296 | Bur No. 51, Amended, Reamended | 719 | 657 | 974 1890 | 319 421-422 |
| 252 | 67297 | Bur No. 52, Amended | 719 | 658 | 974 | 321 |
| 253 | 67298 | Bur No. 53, Amended, Reamended | 719 | 659 | 974 1890 | 323 423-424 |
| 254 | 67299 | Bur No. 54, Amended | 719 | 660 | 974 | 325 |
| 255 | 67300 | Bur No. 55, Amended, Reamended | 719 | 661 | 974 1890 | 327 425-426 |
| 256 | 67301 | Bur No. 56, Amended | 719 | 662 | 974 | 329 |
| 257 | 67302 | Bur No. 57, Amended, Reamended | 719 | 663 | 974 1890 | 331 427-428 |
| 258 | 67303 | Bur No. 58, Amended | 719 | 664 | 974 | 333 |
| 259 | 67304 | Bur No. 59, Amended, Reamended | 719 | 665 | 974 1890 | 335 429-430 |
| 260 | 67305 | Bur No. 60, Amended, Reamended | 719 | 666 | 974 1890 | 337 431-432 |

PHOENIX, ARIZONA

200 JUL 28 A 9:05

RECEIVED
BLM AZ STATE OFFICE

EXHIBIT A

Unpatented Lode Claims and Mill Site Claims:
Pinal Co., AZ Pioneer-Mineral Creek-Cochran-Copper Butte-Riverside Mining Districts

| AMC SERIAL No. | CLAIM NAME | BOOK/ DOCKET | PAGE | AMENDED REAMENDED | | |
|-------------------|------------|-----------------------------------|------|----------------------|-------------|----------------|
| | | | | BK/DOC | PAGE | |
| 261 | 67306 | Bur No. 61, Amended, Reamended | 719 | 667 | 974 1890 | 339 433-434 |
| 262 | 67307 | Bur No. 62, Amended, Reamended | 719 | 668 | 974 1890 | 341 435-436 |
| 263 | 67308 | Bur No. 63, Amended, Reamended | 719 | 669 | 974 1890 | 343 437-438 |
| 264 | 67309 | Bur No. 64, Amended, Reamended | 719 | 670 | 974 1890 | 345 439-440 |
| 265 | 67310 | Bur No. 65, Amended, Reamended | 719 | 671 | 974 1890 | 347 441-442 |
| 266 | 67311 | Bur No. 66, Amended | 719 | 672 | 974 | 349 |
| 267 | 67312 | Bur No. 67, Amended, Reamended | 719 | 673 | 974 | 351 |
| 268 | 67313 | Bur No. 68, Amended | 719 | 674 | 1890 | 443-444 |
| 269 | 67314 | Bur No. 69, Amended, Reamended | 719 | 675 | 974 | 355 |
| 270 | 67315 | Bur No. 71, Amended | 719 | 677 | 1890 | 445-446 |
| 271 | 67316 | Bur No. 73, Amended | 719 | 679 | 974 | 357 |
| 272 | 67317 | Bur No. 75, Amended | 719 | 681 | 974 | 359 |
| 273 | 67318 | Bur No. 77, Amended, Reamended | 719 | 683 | 974 1869 | 363 980-981 |
| 274 | 67321 | Bur No. 83, Amended, Reamended | 719 | 689 | 974 | 369 |
| 275 | 67322 | Bur No. 86, Amended | 719 | 690 | 1869 | 984-985 |
| 276 | 67323 | Bur No. 87, Amended | 719 | 691 | 974 | 371 |
| 277 | 67324 | Bur No. 88, Amended | 719 | 692 | 974 | 373 |
| 278 | 67325 | Bur No. 89, Amended | 719 | 693 | 974 | 375 |
| 279 | 67326 | Bur No. 90, Amended | 719 | 694 | 974 | 377 |
| 280 | 67327 | Bur No. 91, Amended | 719 | 695 | 974 | 379 |
| 281 | 67328 | Bur No. 92, Amended | 719 | 696 | 974 | 381 |
| 282 | 67329 | Bur No. 93, Amended | 719 | 697 | 974 | 383 |
| 283 | 67330 | Bur No. 94, Amended | 719 | 698 | 974 | 385 |
| 284 | 67331 | Bur No. 95, Amended | 719 | 699 | 974 | 387 |
| 285 | 67332 | Bur No. 116, Amended | 719 | 718 | 974 | 389 |
| 286 | 67333 | Bur No. 117, Amended | 719 | 719 | 974 | 391 |
| 287 | 67334 | Bur No. 118, Amended | 719 | 720 | 974 | 393 |
| 288 | 67335 | Bur No. 119, Amended | 719 | 721 | 974 | 395 |
| 289 | 67336 | Bur No. 120, Amended | 719 | 722 | 974 | 397 399 |

2010 JUL 28 A 9:05

RECEIVED
PINAL COUNTY OFFICE

EXHIBIT A

Unpatented Lode Claims and Mill Site Claims:

Pinal Co., AZ Pioneer-Mineral Creek-Cochran-Copper Butte-Riverside Mining Districts

| | AMC SERIAL No. | CLAIM NAME | BOOK/ DOCKET | PAGE | AMENDED REAMENDED | |
|-----|-------------------|----------------------|-----------------|------|----------------------|------|
| | | | | | BK/DOC | PAGE |
| 290 | 67337 | Bur No. 121, Amended | 719 | 723 | 974 | 401 |
| 291 | 67338 | Bur No. 122, Amended | 719 | 724 | 974 | 403 |
| 292 | 67339 | Bur No. 123, Amended | 719 | 725 | 974 | 405 |
| 293 | 67340 | Bur No. 124, Amended | 719 | 726 | 974 | 407 |
| 294 | 67341 | Bur No. 125, Amended | 719 | 727 | 974 | 409 |
| 295 | 67342 | Bur No. 126, Amended | 719 | 728 | 974 | 411 |
| 296 | 67343 | Bur No. 127, Amended | 719 | 729 | 974 | 413 |
| 297 | 67344 | Bur No. 128, Amended | 719 | 730 | 974 | 415 |
| 298 | 67345 | Bur No. 129, Amended | 719 | 731 | 974 | 417 |
| 299 | 67346 | Bur No. 130, Amended | 719 | 732 | 974 | 419 |
| 300 | 67349 | Belgravia No. 1 | 536 | 29 | | |
| 301 | 67350 | Belgravia No. 2 | 536 | 30 | | |
| 302 | 67351 | Belgravia No. 3 | 536 | 31 | | |
| 303 | 67352 | Belgravia No. 4 | 536 | 32 | | |
| 304 | 67353 | Belgravia No. 5 | 536 | 33 | | |
| 305 | 67354 | Belgravia No. 6 | 536 | 34 | | |
| 306 | 67355 | Belgravia No. 7 | 536 | 35 | | |
| 307 | 67356 | Belgravia No. 8 | 536 | 36 | | |
| 308 | 67357 | Belgravia No. 9 | 536 | 37 | | |
| 309 | 67358 | Belgravia No. 10 | 536 | 38 | | |
| 310 | 67359 | Belgravia No. 11 | 536 | 39 | | |
| 311 | 67360 | Belgravia No. 12 | 536 | 40 | | |
| 312 | 67361 | Belgravia No. 13 | 536 | 41 | | |
| 313 | 67362 | Belgravia No. 14 | 536 | 42 | | |
| 314 | 67363 | Belgravia No. 15 | 536 | 43 | | |
| 315 | 67364 | Belgravia No. 16 | 536 | 44 | | |
| 316 | 67365 | Livingston No. 2 | 133 | 196 | | |
| 317 | 67366 | New Year No. 3 | 57, Mines | 575 | | |
| 318 | 67367 | New Year No. 4 | 57, Mines | 576 | | |
| 319 | 67368 | New Year No. 5 | 57, Mines | 577 | | |
| 320 | 67369 | New Year No. 6 | 57, Mines | 578 | | |
| 321 | 67370 | New Year No. 7 | 57, Mines | 579 | | |
| 322 | 67371 | New Year No. 8 | 57, Mines | 580 | | |
| 323 | 67372 | New Year No. 9 | 57, Mines | 581 | | |
| 324 | 67373 | Portland 5 | 683 | 163 | | |
| 325 | 67374 | Portland 6 | 683 | 164 | | |
| 326 | 67375 | Portland 7 | 683 | 166 | | |
| 327 | 67376 | Portland No. 8 | 720 | 592 | | |

PHOENIX, ARIZONA

2010 JUL 28 A 9:05

RECEIVED
BLM AZ STATE OFFICE

EXHIBIT A

Unpatented Lode Claims and Mill Site Claims:
Pinal Co., AZ Pioneer-Mineral Creek-Cochran-Copper Butte-Riverside Mining Districts

| | AMC SERIAL No. | CLAIM NAME | BOOK/ DOCKET | PAGE | AMENDED REAMENDED | |
|-----|-------------------|---------------------------|-----------------|------|----------------------|------|
| | | | | | BK/DOC | PAGE |
| 328 | 67377 | Portland No. 9 | 720 | 593 | | |
| 329 | 67378 | Portland No. 10 | 720 | 594 | | |
| 330 | 67379 | Portland No. 11 | 720 | 595 | | |
| 331 | 67380 | Portland No. 12 | 720 | 596 | | |
| 332 | 67381 | Portland No. 13 | 720 | 597 | | |
| 333 | 67382 | Portland No. 14 | 720 | 598 | | |
| 334 | 67383 | Portland No. 15 | 720 | 599 | | |
| 335 | 67384 | Portland No. 16 | 720 | 600 | | |
| 336 | 67385 | Teapot No. 1 | 834 | 692 | | |
| 337 | 67386 | Teapot No. 2 | 834 | 693 | | |
| 338 | 67387 | Teapot No. 3 | 834 | 694 | | |
| 339 | 67388 | Teapot No. 4 | 834 | 695 | | |
| 340 | 67389 | Teapot No. 5 | 834 | 696 | | |
| 341 | 67390 | Teapot No. 6 | 834 | 697 | | |
| 342 | 67391 | Teapot No. 7 | 834 | 698 | | |
| 343 | 67392 | Teapot No. 8 | 834 | 699 | | |
| 344 | 67393 | Teapot No. 9 | 834 | 700 | | |
| 345 | 67394 | Teapot No. 10 | 834 | 701 | | |
| 346 | 67395 | Red Hills No. 1, Amended | 129 | 129 | 152 | 393 |
| 347 | 67396 | Red Hills No. 2, Amended | 129 | 130 | 152 | 394 |
| 348 | 67397 | Red Hills No. 3, Amended | 129 | 131 | 152 | 395 |
| 349 | 67398 | Red Hills No. 4, Amended | 129 | 132 | 491 | 46 |
| 350 | 67399 | Red Hills No. 5, Amended | 129 | 133 | 491 | 47 |
| 351 | 67400 | Red Hills No. 6 | 129 | 134 | | |
| 352 | 67401 | Red Hills No. 7 | 129 | 135 | | |
| 353 | 67402 | Red Hills No. 8 | 133 | 195 | | |
| 354 | 67403 | Red Hills No. 9, Amended | 129 | 137 | 132 | 177 |
| 355 | 67404 | Red Hills No. 11, Amended | 129 | 139 | 132 | 178 |
| 356 | 67405 | Red Hills Fraction | 487 | 394 | | |
| 357 | 67406 | Red Bluff | 495 | 504 | | |
| 358 | 67407 | West No. 1 | 520 | 971 | | |
| 359 | 67408 | West No. 2 | 520 | 972 | | |
| 360 | 67409 | West No. 3 | 520 | 973 | | |
| 361 | 67410 | West No. 4 | 520 | 974 | | |
| 362 | 67411 | West No. 5 | 520 | 975 | | |
| 363 | 67412 | West No. 6 | 520 | 976 | | |
| 364 | 67413 | West No. 7 | 520 | 977 | | |
| 365 | 67414 | West No. 8 | 520 | 978 | | |

PHOENIX, ARIZONA

2010 JUL 28 A 9:05

RECEIVED
BLM AZ STATE OFFICE

EXHIBIT A

Unpatented Lode Claims and Mill Site Claims:

Pinal Co., AZ Pioneer-Mineral Creek-Cochran-Copper Butte-Riverside Mining Districts

| | AMC SERIAL No. | CLAIM NAME | BOOK/ DOCKET | PAGE | AMENDED REAMENDED | |
|-----|-------------------|-------------------|-----------------|------|----------------------|------|
| | | | | | BK/DOC | PAGE |
| 366 | 67415 | West No. 9 | 520 | 979 | | |
| 367 | 67416 | West No. 10 | 520 | 980 | | |
| 368 | 67417 | West No. 11 | 520 | 981 | | |
| 369 | 67418 | West No. 12 | 520 | 982 | | |
| 370 | 67419 | West No. 13 | 520 | 983 | | |
| 371 | 67420 | West No. 14 | 520 | 984 | | |
| 372 | 67421 | West No. 15 | 520 | 985 | | |
| 373 | 67422 | West No. 16 | 520 | 986 | | |
| 374 | 67423 | West No. 17 | 520 | 987 | | |
| 375 | 67424 | West No. 18 | 520 | 988 | | |
| 376 | 67425 | West No. 19 | 520 | 989 | | |
| 377 | 67426 | West No. 20 | 520 | 990 | | |
| 378 | 67427 | West No. 21 | 520 | 991 | | |
| 379 | 67428 | Blue Hills No. 1 | 280 | 374 | | |
| 380 | 67429 | Blue Hills No. 2 | 280 | 375 | | |
| 381 | 67430 | Blue Hills No. 3 | 280 | 376 | | |
| 382 | 67431 | Blue Hills No. 4 | 280 | 377 | | |
| 383 | 67432 | Blue Hills No. 5 | 280 | 378 | | |
| 384 | 67433 | Blue Hills No. 6 | 280 | 379 | | |
| 385 | 67434 | Blue Hills No. 7 | 280 | 380 | | |
| 386 | 67435 | Blue Hills No. 8 | 280 | 381 | | |
| 387 | 67436 | Blue Hills No. 9 | 280 | 382 | | |
| 388 | 67437 | Blue Hills No. 10 | 280 | 383 | | |
| 389 | 67438 | Blue Hills No. 11 | 280 | 384 | | |
| 390 | 67439 | Blue Hills No. 12 | 280 | 385 | | |
| 391 | 67441 | Ray No. 2 | 545 | 102 | | |
| 392 | 67443 | Ray No. 4 | 545 | 104 | | |
| 393 | 67444 | Ray No. 5 | 545 | 105 | | |
| 394 | 67445 | Ray No. 6 | 545 | 106 | | |
| 395 | 67446 | Ray No. 7 | 545 | 107 | | |
| 396 | 67447 | Ray No. 8 | 545 | 108 | | |
| 397 | 67448 | Ray No. 9 | 545 | 109 | | |
| 398 | 67449 | Ray No. 10 | 545 | 110 | | |
| 399 | 67450 | Ray No. 11 | 545 | 111 | | |
| 400 | 67451 | Ray No. 12 | 545 | 112 | | |
| 401 | 67452 | Ray No. 13 | 545 | 113 | | |
| 402 | 67453 | Ray No. 14 | 545 | 114 | | |
| 403 | 67454 | Ray No. 15 | 552 | 367 | | |

PHOENIX, ARIZONA

2010 JUL 28 A 9 05

RECEIVED
BLM AZ STATE OFFICE

EXHIBIT A

Unpatented Lode Claims and Mill Site Claims:
Pinal Co., AZ Pioneer-Mineral Creek-Cochran-Copper Butte-Riverside Mining Districts

| | AMC SERIAL No. | CLAIM NAME | BOOK/ DOCKET | PAGE | AMENDED REAMENDED | |
|-----|-------------------|------------|-----------------|------|----------------------|------|
| | | | | | BK/DOC | PAGE |
| 404 | 67455 | Ray No. 16 | 545 | 116 | | |
| 405 | 67456 | Ray No. 17 | 545 | 117 | | |
| 406 | 67457 | Ray No. 18 | 545 | 118 | | |
| 407 | 67459 | Ray No. 20 | 545 | 120 | | |
| 408 | 67460 | Ray No. 21 | 545 | 121 | | |
| 409 | 67461 | Ray No. 22 | 552 | 381 | | |
| 410 | 67462 | Ray No. 23 | 545 | 122 | | |
| 411 | 67463 | Ray No. 24 | 552 | 382 | | |
| 412 | 67464 | Ray No. 25 | 545 | 123 | | |
| 413 | 67465 | Ray No. 26 | 552 | 383 | | |
| 414 | 67466 | Ray No. 27 | 545 | 124 | | |
| 415 | 67467 | Ray No. 28 | 552 | 384 | | |
| 416 | 67468 | Ray No. 29 | 545 | 125 | | |
| 417 | 67469 | Ray No. 30 | 552 | 385 | | |
| 418 | 67470 | Ray No. 31 | 552 | 386 | | |
| 419 | 67471 | Ray No. 32 | 552 | 387 | | |
| 420 | 67472 | Ray No. 33 | 552 | 388 | | |
| 421 | 67473 | Ray No. 34 | 552 | 389 | | |
| 422 | 67474 | Ray No. 35 | 545 | 126 | | |
| 423 | 67475 | Ray No. 36 | 545 | 127 | | |
| 424 | 67476 | Ray No. 37 | 545 | 128 | | |
| 425 | 67477 | Ray No. 38 | 545 | 129 | | |
| 426 | 67478 | Ray No. 39 | 545 | 130 | | |
| 427 | 67479 | Ray No. 40 | 545 | 131 | | |
| 428 | 67480 | Ray No. 41 | 545 | 132 | | |
| 429 | 67481 | Ray No. 42 | 545 | 133 | | |
| 430 | 67482 | Ray No. 43 | 552 | 390 | | |
| 431 | 67483 | Ray No. 44 | 552 | 391 | | |
| 432 | 67484 | Ray No. 45 | 552 | 392 | | |
| 433 | 67485 | Ray No. 46 | 552 | 393 | | |
| 434 | 67486 | Ray No. 47 | 552 | 394 | | |
| 435 | 67487 | Ray No. 48 | 552 | 395 | | |
| 436 | 67488 | Ray No. 49 | 546 | 444 | | |
| 437 | 67489 | Ray No. 50 | 546 | 445 | | |
| 438 | 67490 | Ray No. 51 | 546 | 446 | | |
| 439 | 67491 | Ray No. 52 | 546 | 447 | | |
| 440 | 67492 | Ray No. 53 | 546 | 448 | | |
| 441 | 67493 | Ray No. 54 | 546 | 449 | | |

2010 JUL 28 A 9:05

RECEIVED
BLM ARIZONA OFFICE

EXHIBIT A

Unpatented Lode Claims and Mill Site Claims:

Pinal Co., AZ Pioneer-Mineral Creek-Cochran-Copper Butte-Riverside Mining Districts

| | AMC SERIAL No. | CLAIM NAME | BOOK/ DOCKET | PAGE | AMENDED REAMENDED | |
|-----|-------------------|------------|-----------------|------|----------------------|------|
| | | | | | BK/DOC | PAGE |
| 442 | 67494 | Ray No. 55 | 546 | 450 | | |
| 443 | 67495 | Ray No. 56 | 546 | 451 | | |
| 444 | 67496 | Ray No. 57 | 546 | 452 | | |
| 445 | 67497 | Ray No. 58 | 546 | 453 | | |
| 446 | 67498 | Ray No. 59 | 546 | 454 | | |
| 447 | 67499 | Ray No. 60 | 552 | 396 | | |
| 448 | 67500 | Ray No. 61 | 548 | 185 | | |
| 449 | 67501 | Ray No. 62 | 548 | 186 | | |
| 450 | 67502 | Ray No. 63 | 548 | 187 | | |
| 451 | 67503 | Ray No. 64 | 548 | 188 | | |
| 452 | 67504 | Ray No. 65 | 548 | 189 | | |
| 453 | 67505 | Ray No. 66 | 548 | 190 | | |
| 454 | 67506 | Ray No. 67 | 548 | 191 | | |
| 455 | 67507 | Ray No. 68 | 548 | 192 | | |
| 456 | 67508 | Ray No. 69 | 548 | 193 | | |
| 457 | 67509 | Ray No. 70 | 548 | 194 | | |
| 458 | 67510 | Ray No. 71 | 548 | 195 | | |
| 459 | 67511 | Ray No. 72 | 548 | 196 | | |
| 460 | 67512 | Ray No. 73 | 552 | 370 | | |
| 461 | 67513 | Ray No. 74 | 552 | 371 | | |
| 462 | 67514 | Ray No. 75 | 552 | 372 | | |
| 463 | 67515 | Ray No. 76 | 552 | 373 | | |
| 464 | 67516 | Ray No. 77 | 552 | 374 | | |
| 465 | 67517 | Ray No. 78 | 552 | 375 | | |
| 466 | 67518 | Ray No. 79 | 552 | 376 | | |
| 467 | 67519 | Ray No. 80 | 552 | 377 | | |
| 468 | 67520 | Ray No. 81 | 552 | 378 | | |
| 469 | 67521 | Ray No. 82 | 552 | 379 | | |
| 470 | 67522 | Ray No. 83 | 552 | 380 | | |
| 471 | 67523 | Ray No. 84 | 758 | 967 | | |
| 472 | 67524 | Ray No. 85 | 758 | 968 | | |
| 473 | 67525 | Ray No. 86 | 758 | 969 | | |
| 474 | 67526 | Ray No. 87 | 758 | 970 | | |
| 475 | 67527 | Ray No. 88 | 758 | 971 | | |
| 476 | 67528 | Ray No. 89 | 758 | 972 | | |
| 477 | 67529 | Ray No. 90 | 758 | 973 | | |
| 478 | 67530 | Ray No. 91 | 758 | 974 | | |
| 479 | 67531 | Ray No. 92 | 758 | 975 | | |

2010 JUL 28 A 9:05

RECEIVED
BLM STATE OFFICE

EXHIBIT A

Unpatented Lode Claims and Mill Site Claims:
Pinal Co., AZ Pioneer-Mineral Creek-Cochran-Copper Butte-Riverside Mining Districts

| | AMC SERIAL No. | CLAIM NAME | BOOK/ DOCKET | PAGE | AMENDED REAMENDED | |
|-----|-------------------|-------------|-----------------|---------|----------------------|------|
| | | | | | BK/DOC | PAGE |
| 480 | 67532 | Ray No. 93 | 758 | 976 | | |
| 481 | 67533 | Ray No. 94 | 758 | 977 | | |
| 482 | 67534 | Ray No. 95 | 758 | 978 | | |
| 483 | 67535 | Ray No. 96 | 758 | 979 | | |
| 484 | 67536 | Ray No. 97 | 758 | 980 | | |
| 485 | 67538 | Ray No. 99 | 785 | 780 | | |
| 486 | 67539 | Ray No. 100 | 785 | 781 | | |
| 487 | 67540 | Ray No. 101 | 785 | 782 | | |
| 488 | 138158 | Pat No. 1 | 1076 | 304 | | |
| 489 | 138159 | Pat No. 2 | 1076 | 306 | | |
| 490 | 138160 | Pat No. 3 | 1076 | 308 | | |
| 491 | 138161 | Pat No. 4 | 1076 | 310 | | |
| 492 | 138162 | Nat No. 1 | 1075 | 699-700 | | |
| 493 | 138163 | Nat No. 2 | 1075 | 701-702 | | |
| 494 | 138164 | Nat No. 3 | 1075 | 703-704 | | |
| 495 | 138165 | Nat No. 4 | 1075 | 705-706 | | |
| 496 | 141524 | RMD No. 39 | 1083 | 493 | | |
| 497 | 141525 | RMD No. 40 | 1083 | 495 | | |
| 498 | 141526 | RMD No. 41 | 1083 | 497 | | |
| 499 | 141527 | RMD No. 42 | 1083 | 499 | | |
| 500 | 141528 | RMD No. 43 | 1083 | 501 | | |
| 501 | 141529 | RMD No. 44 | 1083 | 503 | | |
| 502 | 141530 | RMD No. 45 | 1083 | 505 | | |
| 503 | 141531 | RMD No. 46 | 1083 | 507 | | |
| 504 | 141532 | RMD No. 47 | 1083 | 509 | | |
| 505 | 141533 | RMD No. 48 | 1083 | 511 | | |
| 506 | 141534 | RMD No. 49 | 1083 | 513 | | |
| 507 | 141535 | RMD No. 50 | 1083 | 515 | | |
| 508 | 141536 | RMD No. 51 | 1083 | 517 | | |
| 509 | 141537 | RMD No. 52 | 1083 | 519 | | |
| 510 | 141538 | RMD No. 53 | 1083 | 521 | | |
| 511 | 141539 | RMD No. 54 | 1083 | 523 | | |
| 512 | 141540 | RMD No. 55 | 1083 | 525 | | |
| 513 | 141541 | RMD No. 56 | 1083 | 527 | | |
| 514 | 141542 | RMD No. 57 | 1083 | 529 | | |
| 515 | 141543 | RMD No. 58 | 1083 | 531 | | |
| 516 | 141544 | RMD No. 59 | 1083 | 533 | | |
| 517 | 141545 | RMD No. 60 | 1083 | 535 | | |

RECEIVED
CLIMATE OFFICE
200 JUL 28 A 9:05
PHOENIX, ARIZONA

EXHIBIT A

Unpatented Lode Claims and Mill Site Claims:

Pinal Co., AZ Pioneer-Mineral Creek-Cochran-Copper Butte-Riverside Mining Districts

| | AMC SERIAL No. | CLAIM NAME | BOOK/ DOCKET | PAGE | AMENDED REAMENDED | |
|-----|-------------------|-----------------|-----------------|------|----------------------|------|
| | | | | | BK/DOC | PAGE |
| 518 | 141546 | RMD No. 61 | 1083 | 537 | | |
| 519 | 141547 | RMD No. 62 | 1083 | 539 | | |
| 520 | 141548 | RMD No. 63 | 1083 | 541 | | |
| 521 | 141549 | RMD No. 64 | 1083 | 543 | | |
| 522 | 141550 | RMD No. 65 | 1083 | 545 | | |
| 523 | 141551 | RMD No. 66 | 1083 | 547 | | |
| 524 | 141552 | RMD No. 67 | 1083 | 549 | | |
| 525 | 141553 | RMD No. 68 | 1083 | 551 | | |
| 526 | 141554 | RMD No. 69 | 1083 | 553 | | |
| 527 | 141555 | RMD No. 70 | 1083 | 555 | | |
| 528 | 141622 | RMD No. 137 | 1083 | 689 | | |
| 529 | 141623 | RMD No. 138 | 1083 | 691 | | |
| 530 | 253275 | Buckeye 3 | 1359 | 963 | | |
| 531 | 253276 | Buckeye 4 | 1359 | 965 | | |
| 532 | 253277 | Buckeye 5 | 1359 | 967 | | |
| 533 | 253278 | Buckeye 10 | 1359 | 969 | | |
| 534 | 253279 | Somnambulant 1 | 1360 | 35 | | |
| 535 | 253280 | Somnambulant 2 | 1360 | 37 | | |
| 536 | 253281 | Somnambulant 3 | 1360 | 39 | | |
| 537 | 253282 | Somnambulant 4 | 1360 | 41 | | |
| 538 | 253283 | Somnambulant 5 | 1360 | 43 | | |
| 539 | 253284 | Somnambulant 6 | 1360 | 45 | | |
| 540 | 253285 | Somnambulant 7 | 1360 | 47 | | |
| 541 | 253286 | Somnambulant 8 | 1360 | 49 | | |
| 542 | 253287 | Somnambulant 9 | 1360 | 51 | | |
| 543 | 253288 | Somnambulant 10 | 1360 | 53 | | |
| 544 | 253289 | Somnambulant 11 | 1360 | 55 | | |
| 545 | 253290 | Somnambulant 12 | 1360 | 57 | | |
| 546 | 253291 | Somnambulant 13 | 1360 | 59 | | |
| 547 | 253292 | Somnambulant 14 | 1360 | 61 | | |
| 548 | 253293 | Sue 37 | 1360 | 63 | | |
| 549 | 253294 | Sue 38, Amended | 1360 | 65 | 1381 | 883 |
| 550 | 253295 | Sue 39 | 1360 | 67 | | |
| 551 | 253296 | Sue 40, Amended | 1360 | 69 | 1381 | 885 |
| 552 | 253297 | Sue 41, Amended | 1360 | 71 | 1381 | 887 |
| 553 | 253298 | Sue 42, Amended | 1360 | 73 | 1381 | 889 |
| 554 | 253299 | Sue 43, Amended | 1360 | 75 | 1381 | 891 |
| 555 | 253300 | Sue 44 | 1360 | 77 | | |

PINAL CO., ARIZONA

JUN 23 10 06 AM '06

RECEIVED
BIM MINE OFFICE

EXHIBIT A

Unpatented Lode Claims and Mill Site Claims:
Pinal Co., AZ Pioneer-Mineral Creek-Cochran-Copper Butte-Riverside Mining Districts

| | AMC SERIAL No. | CLAIM NAME | BOOK/ DOCKET | PAGE | AMENDED REAMENDED | |
|-----|-------------------|-----------------|-----------------|------|----------------------|------|
| | | | | | BK/DOC | PAGE |
| 556 | 253301 | Sue 45, Amended | 1360 | 79 | 1381 | 893 |
| 557 | 253302 | Sue 46 | 1360 | 81 | | |
| 558 | 253303 | Sue 48 | 1360 | 83 | | |
| 559 | 253304 | Sue 49 | 1360 | 85 | | |
| 560 | 253305 | Sue 50 | 1360 | 87 | | |
| 561 | 253306 | Sue 51 | 1360 | 89 | | |
| 562 | 253307 | Sue 52 | 1360 | 91 | | |
| 563 | 253308 | Sue 53 | 1360 | 93 | | |
| 564 | 253309 | Sue 54 | 1360 | 95 | | |
| 565 | 253310 | Sue 55 | 1360 | 97 | | |
| 566 | 253311 | Sue 56 | 1360 | 99 | | |
| 567 | 253312 | Sue 57 | 1360 | 101 | | |
| 568 | 253313 | Sue 58 | 1360 | 103 | | |
| 569 | 253314 | Sue 59 | 1360 | 105 | | |
| 570 | 253315 | Sue 60 | 1360 | 107 | | |
| 571 | 253316 | Sue 61 | 1360 | 109 | | |
| 572 | 253317 | Sue 62 | 1360 | 111 | | |
| 573 | 253318 | Sue 63 | 1360 | 113 | | |
| 574 | 253319 | Sue 64 | 1360 | 115 | | |
| 575 | 253321 | Sue 66 | 1360 | 119 | | |
| 576 | 253322 | Sue 67 | 1360 | 121 | | |
| 577 | 253324 | Sue 69 | 1360 | 125 | | |
| 578 | 253326 | Sue 71 | 1360 | 129 | | |
| 579 | 253327 | Sue 72 | 1360 | 131 | | |
| 580 | 253328 | Sue 73 | 1360 | 133 | | |
| 581 | 253329 | Sue 74 | 1360 | 135 | | |
| 582 | 253330 | Sue 75 | 1360 | 137 | | |
| 583 | 253331 | Sue 76 | 1360 | 139 | | |
| 584 | 253332 | Sue 77 | 1360 | 141 | | |
| 585 | 253333 | Sue 78 | 1360 | 143 | | |
| 586 | 253334 | Sue 79 | 1360 | 145 | | |
| 587 | 253335 | Sue 80 | 1360 | 147 | | |
| 588 | 253336 | Sue 81 | 1360 | 149 | | |
| 589 | 253337 | Sue 82 | 1360 | 151 | | |
| 590 | 253338 | Sue 83 | 1360 | 153 | | |
| 591 | 253339 | Sue 84 | 1360 | 155 | | |
| 592 | 253340 | Sue 85 | 1360 | 157 | | |
| 593 | 253341 | Sue 86 | 1360 | 159 | | |

RECEIVED
 B. M. A. MINE OFFICE
 2010 JUL 28 A 9:04
 PINAL CO. ARIZONA

EXHIBIT A

Unpatented Lode Claims and Mill Site Claims:

Pinal Co., AZ Pioneer-Mineral Creek-Cochran-Copper Butte-Riverside Mining Districts

| | AMC SERIAL No. | CLAIM NAME | BOOK/ DOCKET | PAGE | AMENDED REAMENDED | |
|-----|-------------------|----------------|-----------------|------|----------------------|------|
| | | | | | BK/DOC | PAGE |
| 594 | 253342 | Sue 87 | 1360 | 161 | | |
| 595 | 253343 | Sue 88 | 1360 | 163 | | |
| 596 | 253344 | Sue 89 | 1360 | 165 | | |
| 597 | 253345 | Sue 90 | 1360 | 167 | | |
| 598 | 253346 | Sue 91 | 1360 | 169 | | |
| 599 | 253347 | Sue 92 | 1360 | 171 | | |
| 600 | 253348 | Sue 93 | 1360 | 173 | | |
| 601 | 253349 | Sue 94 | 1360 | 175 | | |
| 602 | 253350 | Sue 95 | 1360 | 177 | | |
| 603 | 253351 | Sue 96 | 1360 | 179 | | |
| 604 | 253352 | Sue 97 | 1360 | 181 | | |
| 605 | 253353 | Sue 98 | 1360 | 183 | | |
| 606 | 253354 | Sue 99 | 1360 | 185 | | |
| 607 | 253355 | Sue 100 | 1360 | 187 | | |
| 608 | 253356 | Sue 101 | 1360 | 189 | | |
| 609 | 253357 | Sue 102 | 1360 | 191 | | |
| 610 | 253358 | Sue 103 | 1360 | 193 | | |
| 611 | 253359 | Sue 104 | 1360 | 195 | | |
| 612 | 253360 | Sue 105 | 1360 | 197 | | |
| 613 | 253361 | Sue 116 | 1360 | 199 | | |
| 614 | 253362 | Sue 117 | 1360 | 201 | | |
| 615 | 253363 | Sue 118 | 1360 | 203 | | |
| 616 | 253364 | Sue 119 | 1360 | 205 | | |
| 617 | 253365 | Sue 201 | 1360 | 207 | | |
| 618 | 253366 | TW 12 | 1360 | 241 | | |
| 619 | 253367 | TW 13 | 1360 | 243 | | |
| 620 | 253368 | TW 14, Amended | 1360 | 245 | 1381 | 901 |
| 621 | 253369 | TW 15 | 1360 | 247 | | |
| 622 | 253370 | TW 16 | 1360 | 249 | | |
| 623 | 253371 | TW 17 | 1360 | 251 | | |
| 624 | 253372 | TW 18 | 1360 | 253 | | |
| 625 | 253373 | TW 19 | 1360 | 255 | | |
| 626 | 253374 | TW 20 | 1360 | 257 | | |
| 627 | 253375 | TW 21 | 1360 | 259 | | |
| 628 | 253376 | TW 22 | 1360 | 261 | | |
| 629 | 253377 | TW 23 | 1360 | 263 | | |
| 630 | 253378 | TW 24 | 1360 | 265 | | |
| 631 | 253379 | TW 25 | 1360 | 267 | | |

RECEIVED
OFFICE
2010 JUL 28 A 9:06
PHOENIX, ARIZONA

EXHIBIT A

Unpatented Lode Claims and Mill Site Claims:

Pinal Co., AZ Pioneer-Mineral Creek-Cochran-Copper Butte-Riverside Mining Districts

| | AMC SERIAL No. | CLAIM NAME | BOOK/ DOCKET | PAGE | AMENDED REAMENDED | |
|-----|-------------------|------------|-----------------|------|----------------------|------|
| | | | | | BK/DOC | PAGE |
| 632 | 253380 | TW 26 | 1360 | 269 | | |
| 633 | 253381 | TW 29 | 1360 | 271 | | |
| 634 | 253382 | TW 30 | 1360 | 273 | | |
| 635 | 253383 | TW 31 | 1360 | 275 | | |
| 636 | 253384 | TW 32 | 1360 | 277 | | |
| 637 | 253385 | TW 33 | 1360 | 279 | | |
| 638 | 253386 | TW 34 | 1360 | 281 | | |
| 639 | 253387 | TW 35 | 1360 | 283 | | |
| 640 | 253388 | TW 36 | 1360 | 285 | | |
| 641 | 253389 | TW 37 | 1360 | 287 | | |
| 642 | 253390 | TW 38 | 1360 | 289 | | |
| 643 | 253391 | TW 39 | 1360 | 291 | | |
| 644 | 253392 | TW 40 | 1360 | 293 | | |
| 645 | 253393 | TW 41 | 1360 | 295 | | |
| 646 | 253394 | TW 42 | 1360 | 297 | | |
| 647 | 253395 | TW 43 | 1360 | 299 | | |
| 648 | 253396 | TW 44 | 1360 | 301 | | |
| 649 | 253397 | TW 45 | 1360 | 303 | | |
| 650 | 253398 | TW 46 | 1360 | 305 | | |
| 651 | 253399 | TW 47 | 1360 | 307 | | |
| 652 | 253400 | TW 48 | 1360 | 309 | | |
| 653 | 253401 | TW 49 | 1360 | 311 | | |
| 654 | 253402 | TW 50 | 1360 | 313 | | |
| 655 | 253403 | TW 51 | 1360 | 315 | | |
| 656 | 253404 | TW 52 | 1360 | 317 | | |
| 657 | 253405 | TW 53 | 1360 | 319 | | |
| 658 | 253406 | TW 54 | 1360 | 321 | | |
| 659 | 253407 | TW 55 | 1360 | 323 | | |
| 660 | 253408 | TW 56 | 1360 | 325 | | |
| 661 | 253409 | TW 57 | 1360 | 327 | | |
| 662 | 253410 | TW 58 | 1360 | 329 | | |
| 663 | 253411 | TW 59 | 1360 | 331 | | |
| 664 | 253412 | TW 60 | 1360 | 333 | | |
| 665 | 253413 | TW 61 | 1360 | 335 | | |
| 666 | 253414 | TW 62 | 1360 | 337 | | |
| 667 | 253415 | TW 63 | 1360 | 339 | | |
| 668 | 253416 | TW 64 | 1360 | 341 | | |
| 669 | 253417 | TW 65 | 1360 | 343 | | |

RECEIVED
 P.M.A. RECORDS OFFICE
 2010 JUL 28 A 9:05
 PHOENIX, ARIZONA

EXHIBIT A

Unpatented Lode Claims and Mill Site Claims:

Pinal Co., AZ Pioneer-Mineral Creek-Cochran-Copper Butte-Riverside Mining Districts

| | AMC SERIAL No. | CLAIM NAME | BOOK/ DOCKET | PAGE | AMENDED REAMENDED | |
|-----|-------------------|-------------------|-----------------|------|----------------------|------|
| | | | | | BK/DOC | PAGE |
| 670 | 253418 | TW 66 | 1360 | 345 | | |
| 671 | 253419 | TW 67 | 1360 | 347 | | |
| 672 | 253420 | TW 68 | 1360 | 349 | | |
| 673 | 253421 | TW 69 | 1360 | 351 | | |
| 674 | 253422 | TW 70 | 1360 | 353 | | |
| 675 | 253423 | TW 71 | 1360 | 355 | | |
| 676 | 253424 | TW 72 | 1360 | 357 | | |
| 677 | 253425 | TW 73 | 1360 | 359 | | |
| 678 | 253426 | TW 74 | 1360 | 361 | | |
| 679 | 253427 | TW 75 | 1360 | 363 | | |
| 680 | 253428 | TW 102 | 1360 | 365 | | |
| 681 | 253429 | TW 103 | 1360 | 367 | | |
| 682 | 253430 | TW 104 | 1360 | 369 | | |
| 683 | 253456 | Copper Butte 20 | 1359 | 975 | | |
| 684 | 253457 | Copper Butte 21 | 1359 | 977 | | |
| 685 | 253460 | Terra 1 | 1360 | 209 | | |
| 686 | 253461 | Terra 2, Amended | 1360 | 211 | 1381 | 895 |
| 687 | 253462 | Terra 3 | 1360 | 213 | | |
| 688 | 253463 | Terra 4 | 1360 | 215 | | |
| 689 | 253464 | Terra 5 | 1360 | 217 | | |
| 690 | 253467 | Terra 8 | 1360 | 223 | | |
| 691 | 253468 | Terra 9 | 1360 | 225 | | |
| 692 | 253469 | Terra 10 | 1360 | 227 | | |
| 693 | 253470 | Terra 11 | 1360 | 229 | | |
| 694 | 253471 | Terra 12 | 1360 | 231 | | |
| 695 | 253472 | Terra 13 | 1360 | 233 | | |
| 696 | 253473 | Terra 14, Amended | 1360 | 235 | 1381 | 897 |
| 697 | 253474 | Terra 15, Amended | 1360 | 237 | 1381 | 899 |
| 698 | 253475 | Terra 16 | 1360 | 239 | | |
| 699 | 253476 | Walnut Canyon 1 | 1360 | 295 | | |
| 700 | 253477 | Walnut Canyon 2 | 1360 | 393 | | |
| 701 | 253478 | Walnut Canyon 3 | 1360 | 391 | | |
| 702 | 253479 | Walnut Canyon 4 | 1360 | 389 | | |
| 703 | 253480 | Walnut Canyon 5 | 1360 | 387 | | |
| 704 | 253481 | Walnut Canyon 6 | 1360 | 385 | | |
| 705 | 253482 | Walnut Canyon 7 | 1360 | 383 | | |
| 706 | 253483 | Walnut Canyon 8 | 1360 | 381 | | |
| 707 | 253485 | Walnut Canyon 14 | 1360 | 377 | | |

RECEIVED
 CLAIMS OFFICE
 2011 JUL 28 A 9:09
 PHOENIX, ARIZONA

EXHIBIT A

Unpatented Lode Claims and Mill Site Claims:
Pinal Co., AZ Pioneer-Mineral Creek-Cochran-Copper Butte-Riverside Mining Districts

| | AMC SERIAL No. | CLAIM NAME | BOOK/ DOCKET | PAGE | AMENDED REAMENDED | |
|-----|-------------------|------------------|-----------------|---------|----------------------|------|
| | | | | | BK/DOC | PAGE |
| 708 | 253486 | Walnut Canyon 15 | 1360 | 375 | | |
| 709 | 253487 | Walnut Canyon 18 | 1360 | 373 | | |
| 710 | 253488 x | Walnut Canyon 19 | 1360 | 371 | | |
| 711 | 277468 | AX-A No. 1 | 1487 | 178-179 | | |
| 712 | 277469 | AX-A No. 2 | 1487 | 180-181 | | |
| 713 | 277470 | AX-A No. 3 | 1487 | 182-183 | | |
| 714 | 277471 | AX-A No. 4 | 1487 | 184-185 | | |
| 715 | 277472 | AX-A No. 5 | 1487 | 186-187 | | |
| 716 | 277474 | AX-A No. 7 | 1487 | 190-191 | | |
| 717 | 277498 | AX-A No. 31 | 1487 | 074-075 | | |
| 718 | 277499 | AX-A No. 32 | 1487 | 076-077 | | |
| 719 | 277500 | AX-A No. 33 | 1487 | 078-079 | | |
| 720 | 277501 | AX-A No. 34 | 1487 | 080-081 | | |
| 721 | 277503 | AX-A No. 36 | 1487 | 084-085 | | |
| 722 | 277505 | AX-A No. 38 | 1487 | 088-089 | | |
| 723 | 277507 | AX-A No. 40 | 1487 | 092-093 | | |
| 724 | 277522 | AX-A No. 55 | 1487 | 122-123 | | |
| 725 | 277523 | AX-A No. 56 | 1487 | 124-125 | | |
| 726 | 277524 | AX-A No. 57 | 1487 | 126-127 | | |
| 727 | 277525 | AX-A No. 58 | 1487 | 128-129 | | |
| 728 | 277526 | AX-A No. 59 | 1487 | 130-131 | | |
| 729 | 277527 | AX-A No. 60 | 1487 | 132-133 | | |
| 730 | 277528 | AX-A No. 61 | 1487 | 134-135 | | |
| 731 | 277529 | AX-A No. 62 | 1487 | 136-137 | | |
| 732 | 277530 | AX-A No. 63 | 1487 | 138-139 | | |
| 733 | 277531 | AX-A No. 64 | 1487 | 140-141 | | |
| 734 | 277532 | AX-A No. 65 | 1487 | 142-143 | | |
| 735 | 277533 | AX-A No. 66 | 1487 | 144-145 | | |
| 736 | 277534 | AX-A No. 67 | 1487 | 146-147 | | |
| 737 | 277535 | AX-A No. 68 | 1487 | 148-149 | | |
| 738 | 277536 | AX-A No. 69 | 1487 | 150-151 | | |
| 739 | 277537 | AX-A No. 70 | 1487 | 152-153 | | |
| 740 | 277538 | AX-A No. 71 | 1487 | 154-155 | | |
| 741 | 277540 | AX-A No. 73 | 1487 | 158-159 | | |
| 742 | 277542 | AX-A No. 75 | 1487 | 162-163 | | |
| 743 | 277544 | AX-A No. 77 | 1487 | 166-167 | | |
| 744 | 277550 | AXER No. 1 | 1487 | 238-239 | | |
| 745 | 277551 | AXER No. 2 | 1487 | 240-241 | | |

RECEIVED
PINAL COUNTY OFFICE
2010 JUL 28 A 9:09

EXHIBIT A

Unpatented Lode Claims and Mill Site Claims:

Pinal Co., AZ Pioneer-Mineral Creek-Cochran-Copper Butte-Riverside Mining Districts

| | AMC SERIAL No. | CLAIM NAME | BOOK/ DOCKET | PAGE | AMENDED REAMENDED | |
|-----|-------------------|-------------|-----------------|---------|----------------------|------|
| | | | | | BK/DOC | PAGE |
| 746 | 277552 | AXER No. 3 | 1487 | 242-243 | | |
| 747 | 277553 | AXER No. 4 | 1487 | 244-245 | | |
| 748 | 277554 | AXER No. 5 | 1487 | 246-247 | | |
| 749 | 277555 | AXER No. 6 | 1487 | 248-249 | | |
| 750 | 277556 | AXER No. 7 | 1487 | 250-251 | | |
| 751 | 277557 | AXER No. 8 | 1487 | 252-253 | | |
| 752 | 277558 | AXER No. 9 | 1487 | 254-255 | | |
| 753 | 277559 | AXER No. 10 | 1487 | 256-257 | | |
| 754 | 277560 | AXER No. 11 | 1487 | 258-259 | | |
| 755 | 277561 | AXER No. 12 | 1487 | 260-261 | | |
| 756 | 277562 | AXER No. 13 | 1487 | 262-263 | | |
| 757 | 277563 | AXER No. 14 | 1487 | 264-265 | | |
| 758 | 277564 | AXER No. 15 | 1487 | 266-267 | | |
| 759 | 277565 | AXER No. 16 | 1487 | 268-269 | | |
| 760 | 277566 | AXER No. 17 | 1487 | 270-271 | | |
| 761 | 277567 | AXER No. 18 | 1487 | 272-273 | | |
| 762 | 277568 | AXER No. 19 | 1487 | 274-275 | | |
| 763 | 277569 | AXER No. 20 | 1487 | 276-277 | | |
| 764 | 277570 | AXER No. 21 | 1487 | 278-279 | | |
| 765 | 277571 | AXER No. 22 | 1487 | 280-281 | | |
| 766 | 277572 | AXER No. 23 | 1487 | 282-283 | | |
| 767 | 277573 | AXER No. 24 | 1487 | 284-285 | | |
| 768 | 277574 | AXER No. 25 | 1487 | 286-287 | | |
| 769 | 277575 | AXER No. 26 | 1487 | 288-289 | | |
| 770 | 277576 | AXER No. 27 | 1487 | 290-291 | | |
| 771 | 277577 | AXER No. 28 | 1487 | 292-293 | | |
| 772 | 277578 | AXER No. 29 | 1487 | 294-295 | | |
| 773 | 277579 | AXER No. 30 | 1487 | 296-297 | | |
| 774 | 277580 | AXER No. 31 | 1487 | 298-299 | | |
| 775 | 277581 | AXER No. 32 | 1487 | 300-301 | | |
| 776 | 277582 | AXER No. 33 | 1487 | 302-303 | | |
| 777 | 277583 | AXER No. 34 | 1487 | 304-305 | | |
| 778 | 277584 | AXER No. 35 | 1487 | 306-307 | | |
| 779 | 277585 | AXER No. 36 | 1487 | 308-309 | | |
| 780 | 277586 | AXER No. 37 | 1487 | 310-311 | | |
| 781 | 277587 | AXER No. 38 | 1487 | 312-313 | | |
| 782 | 277588 | AXER No. 39 | 1487 | 314-315 | | |
| 783 | 277589 | AXER No. 40 | 1487 | 316-317 | | |

2010 JUL 28 A 9:06

RECEIVED
BLK A STATE OFFICE

EXHIBIT A

Unpatented Lode Claims and Mill Site Claims:
Pinal Co., AZ Pioneer-Mineral Creek-Cochran-Copper Butte-Riverside Mining Districts

| | AMC SERIAL No. | CLAIM NAME | BOOK/ DOCKET | PAGE | AMENDED REAMENDED | |
|-----|-------------------|-------------|-----------------|---------|----------------------|------|
| | | | | | BK/DOC | PAGE |
| 784 | 277590 | AXER No. 41 | 1487 | 318-319 | | |
| 785 | 277591 | AXER No. 42 | 1487 | 320-321 | | |
| 786 | 277592 | AXER No. 43 | 1487 | 322-323 | | |
| 787 | 277593 | AXER No. 44 | 1487 | 324-325 | | |
| 788 | 277594 | AXER No. 45 | 1487 | 326-327 | | |
| 789 | 277595 | AXER No. 46 | 1487 | 328-329 | | |
| 790 | 277596 | AXER No. 47 | 1487 | 330-331 | | |
| 791 | 277597 | AXER No. 48 | 1487 | 332-333 | | |
| 792 | 277598 | AXER No. 49 | 1487 | 334-335 | | |
| 793 | 277599 | AXER No. 50 | 1487 | 336-337 | | |
| 794 | 277600 | AXER No. 51 | 1487 | 338-339 | | |
| 795 | 277601 | AXER No. 52 | 1487 | 340-341 | | |
| 796 | 277602 | AXER No. 53 | 1487 | 342-343 | | |
| 797 | 277603 | AXER No. 54 | 1487 | 344-345 | | |
| 798 | 277604 | AXER No. 55 | 1487 | 346-347 | | |
| 799 | 277605 | AXER No. 56 | 1487 | 348-349 | | |
| 800 | 277606 | AXER No. 57 | 1487 | 350-351 | | |
| 801 | 277607 | AXER No. 58 | 1487 | 352-353 | | |
| 802 | 277608 | AXER No. 59 | 1487 | 354-355 | | |
| 803 | 277609 | AXER No. 60 | 1487 | 356-357 | | |
| 804 | 277610 | AXER No. 61 | 1487 | 358-359 | | |
| 805 | 277611 | AXER No. 62 | 1487 | 360-361 | | |
| 806 | 277612 | AXER No. 63 | 1487 | 362-363 | | |
| 807 | 277613 | AXER No. 64 | 1487 | 364-365 | | |
| 808 | 277614 | AXER No. 65 | 1487 | 366-367 | | |
| 809 | 277615 | AXER No. 66 | 1487 | 368-369 | | |
| 810 | 277616 | AXER No. 67 | 1487 | 370-371 | | |
| 811 | 277617 | AXER No. 68 | 1487 | 372-373 | | |
| 812 | 277618 | AXER No. 69 | 1487 | 374-375 | | |
| 813 | 277619 | AXER No. 70 | 1487 | 376-377 | | |
| 814 | 277620 | AXER No. 71 | 1487 | 378-379 | | |
| 815 | 277621 | AXER No. 72 | 1487 | 380-381 | | |
| 816 | 277622 | AXER No. 73 | 1487 | 382-383 | | |
| 817 | 277623 | AXER No. 74 | 1487 | 384-385 | | |
| 818 | 277624 | AXER No. 75 | 1487 | 386-387 | | |
| 819 | 277625 | AXER No. 76 | 1487 | 388-389 | | |
| 820 | 277626 | AXER No. 77 | 1487 | 390-391 | | |
| 821 | 277627 | AXER No. 78 | 1487 | 392-393 | | |

PINAL COUNTY, ARIZONA

200 JUL 28 A 9:06

RECEIVED
CLERK'S OFFICE

EXHIBIT A

Unpatented Lode Claims and Mill Site Claims:

Pinal Co., AZ Pioneer-Mineral Creek-Cochran-Copper Butte-Riverside Mining Districts

| | AMC SERIAL No. | CLAIM NAME | BOOK/ DOCKET | PAGE | AMENDED REAMENDED | |
|-----|-------------------|--------------|-----------------|---------|----------------------|------|
| | | | | | BK/DOC | PAGE |
| 822 | 277628 | AXER No. 79 | 1487 | 394-395 | | |
| 823 | 277629 | AXER No. 80 | 1487 | 396-397 | | |
| 824 | 277630 | AXER No. 81 | 1487 | 398-399 | | |
| 825 | 277631 | AXER No. 82 | 1487 | 400-401 | | |
| 826 | 277632 | AXER No. 83 | 1487 | 402-403 | | |
| 827 | 277633 | AXER No. 84 | 1487 | 404-405 | | |
| 828 | 277634 | AXER No. 85 | 1487 | 406-407 | | |
| 829 | 277635 | AXER No. 86 | 1487 | 408-409 | | |
| 830 | 277636 | AXER No. 87 | 1487 | 410-411 | | |
| 831 | 277637 | AXER No. 88 | 1487 | 412-413 | | |
| 832 | 277638 | AXER No. 89 | 1487 | 414-415 | | |
| 833 | 277639 | AXER No. 90 | 1487 | 416-417 | | |
| 834 | 277640 | AXER No. 91 | 1487 | 418-419 | | |
| 835 | 277641 | AXER No. 92 | 1487 | 420-421 | | |
| 836 | 277642 | AXER No. 93 | 1487 | 422-423 | | |
| 837 | 277643 | AXER No. 94 | 1487 | 424-425 | | |
| 838 | 277644 | AXER No. 95 | 1487 | 426-427 | | |
| 839 | 277645 | AXER No. 96 | 1487 | 428-429 | | |
| 840 | 277646 | AXER No. 97 | 1487 | 430-431 | | |
| 841 | 277647 | AXER No. 98 | 1487 | 432-433 | | |
| 842 | 277648 | AXER No. 99 | 1487 | 434-435 | | |
| 843 | 277649 | AXER No. 100 | 1487 | 436-437 | | |
| 844 | 277650 | AXER No. 101 | 1487 | 438-439 | | |
| 845 | 277651 | AXER No. 102 | 1487 | 440-441 | | |
| 846 | 277652 | AXER No. 103 | 1487 | 442-443 | | |
| 847 | 277653 | AXER No. 104 | 1487 | 444-445 | | |
| 848 | 277654 | AXER No. 105 | 1487 | 446-447 | | |
| 849 | 277655 | AXER No. 106 | 1487 | 448-449 | | |
| 850 | 277656 | AXER No. 107 | 1487 | 450-451 | | |
| 851 | 277657 | AXER No. 108 | 1487 | 452-453 | | |
| 852 | 277658 | AXER No. 109 | 1487 | 454-455 | | |
| 853 | 277659 | AXER No. 110 | 1487 | 456-457 | | |
| 854 | 277660 | AXER No. 111 | 1487 | 458-459 | | |
| 855 | 277661 | AXER No. 112 | 1487 | 460-461 | | |
| 856 | 277662 | AXER No. 113 | 1487 | 462-463 | | |
| 857 | 277663 | AXER No. 114 | 1487 | 464-465 | | |
| 858 | 277664 | AXER No. 115 | 1487 | 466-467 | | |
| 859 | 277665 | AXER No. 116 | 1487 | 468-469 | | |

MINERAL RIGHTS

2007 JUL 28 9 09

RECEIVED
PLM & ASSOCIATES

EXHIBIT A

Unpatented Lode Claims and Mill Site Claims:
Pinal Co., AZ Pioneer-Mineral Creek-Cochran-Copper Butte-Riverside Mining Districts

| | AMC SERIAL No. | CLAIM NAME | BOOK/ DOCKET | PAGE | AMENDED REAMENDED | |
|-----|-------------------|-------------------|-----------------|---------|----------------------|---------|
| | | | | | BK/DOC | PAGE |
| 860 | 277666 | AXER No. 117 | 1487 | 470-471 | | |
| 861 | 277667 | AXER No. 118 | 1487 | 472-473 | | |
| 862 | 277668 | AXER No. 119 | 1487 | 474-475 | | |
| 863 | 277669 | AXER No. 120 | 1487 | 476-477 | | |
| 864 | 277670 | AXER No. 121 | 1487 | 478-479 | | |
| 865 | 277671 | AXER No. 122 | 1487 | 480-481 | | |
| 866 | 277672 | AXER No. 123 | 1487 | 482-483 | | |
| 867 | 277673 | AXER No. 124 | 1487 | 484-485 | | |
| 868 | 289373 | Butte #1 | 1553 | 378 | | |
| 869 | 289374 | Butte #2 | 1553 | 379 | | |
| 870 | 299654 | Raycon 46 | 1640 | 316-317 | | |
| 871 | 299656 | Raycon 48 | 1640 | 320-321 | | |
| 872 | 299658 | Raycon 50 | 1640 | 324-325 | | |
| 873 | 299660 | Raycon 52 | 1640 | 328-329 | | |
| 874 | 299662 | Raycon 54 | 1640 | 332-333 | | |
| 875 | 299664 | Raycon 56 | 1640 | 336-337 | | |
| 876 | 299673 | Raycon 65 | 1640 | 354-355 | | |
| 877 | 299674 | Raycon 66 | 1640 | 356-357 | | |
| 878 | 299675 | Raycon 67 | 1640 | 358-359 | | |
| 879 | 299676 | Raycon 68 | 1640 | 360-361 | | |
| 880 | 299677 | Raycon 69 | 1640 | 362-363 | | |
| 881 | 299678 | Raycon 70 | 1640 | 364-365 | | |
| 882 | 299693 | Raycon 85 | 1640 | 394-395 | | |
| 883 | 299694 | Raycon 86 | 1640 | 396-397 | | |
| 884 | 299695 | Raycon 87 | 1640 | 398-399 | | |
| 885 | 303735 | Elder 3 | 1671 | 22 | | |
| 886 | 303736 | Elder 4 | 1671 | 24 | | |
| 887 | 303737 | Elder 5 | 1671 | 26 | | |
| 888 | 303738 | Elder 6 | 1671 | 28 | | |
| 889 | 303739 | Elder 7 | 1671 | 30 | | |
| 890 | 303740 | Elder 8 | 1671 | 32 | | |
| 891 | 303741 | Elder 9 | 1671 | 34 | | |
| 892 | 303742 | Elder 10 | 1671 | 36 | | |
| 893 | 303743 | Elder 11 | 1671 | 38 | | |
| 894 | 303744 | Elder 12 | 1671 | 40 | | |
| 895 | 303747 | Elder 15, Amended | 1671 | 46 | 1869 | 964-965 |
| 896 | 303749 | Elder 17 | 1671 | 50 | | |
| 897 | 303751 | Elder 19 | 1671 | 54 | | |

2006 JUN 28 9 06

RECEIVED
MINE REVENUE DIVISION

EXHIBIT A

Unpatented Lode Claims and Mill Site Claims:

Pinal Co., AZ Pioneer-Mineral Creek-Cochran-Copper Butte-Riverside Mining Districts

| | AMC SERIAL No. | CLAIM NAME | BOOK/ DOCKET | PAGE | AMENDED REAMENDED | |
|-----|-------------------|--------------|-----------------|--------|----------------------|------|
| | | | | | BK/DOC | PAGE |
| 898 | 303753 | Elder 21 | 1671 | 58 | | |
| 899 | 303755 | Elder 23 | 1671 | 62 | | |
| 900 | 303762 | Elder 30 | 1671 | 76 | | |
| 901 | 303763 | Elder 31 | 1671 | 78 | | |
| 902 | 303764 | Elder 32 | 1671 | 80 | | |
| 903 | 303765 | Elder 33 | 1671 | 82 | | |
| 904 | 303766 | Elder 34 | 1671 | 84 | | |
| 905 | 303767 | Elder 35 | 1671 | 86 | | |
| 906 | 303768 | Elder 36 | 1671 | 88 | | |
| 907 | 303769 | Elder 37 | 1671 | 90 | | |
| 908 | 303770 | Elder 38 | 1671 | 92 | | |
| 909 | 303771 | Elder 39 | 1671 | 94 | | |
| 910 | 303772 | Elder 48 | 1671 | 96 | | |
| 911 | 303773 | Elder 49 | 1671 | 98 | | |
| 912 | 303774 | Elder 50 | 1671 | 100 | | |
| 913 | 303775 | Elder 51 | 1671 | 102 | | |
| 914 | 303776 | Elder 52 | 1671 | 104 | | |
| 915 | 303777 | Elder 53 | 1671 | 106 | | |
| 916 | 303778 | Elder 54 | 1671 | 108 | | |
| 917 | 303779 | Elder 55 | 1671 | 110 | | |
| 918 | 303780 | Elder 56 | 1671 | 112 | | |
| 919 | 303781 | Elder 57 | 1671 | 114 | | |
| 920 | 314545 | Steamboat 1 | 829 | 934-36 | | |
| 921 | 314546 | Steamboat 2 | 829 | 937-39 | | |
| 922 | 314547 | Steamboat 3 | 829 | 940-42 | | |
| 923 | 314548 | Steamboat 4 | 829 | 943-45 | | |
| 924 | 314549 | Steamboat 5 | 829 | 946-48 | | |
| 925 | 314550 | Steamboat 6 | 829 | 949-51 | | |
| 926 | 314551 | Steamboat 7 | 829 | 952-54 | | |
| 927 | 314552 | Steamboat 8 | 829 | 955-57 | | |
| 928 | 314553 | Steamboat 9 | 829 | 958-60 | | |
| 929 | 314554 | Steamboat 10 | 829 | 961-63 | | |
| 930 | 314555 | Steamboat 11 | 829 | 964-66 | | |
| 931 | 314556 | Steamboat 12 | 829 | 967-69 | | |
| 932 | 314557 | Steamboat 13 | 829 | 970-72 | | |
| 933 | 314558 | Steamboat 14 | 829 | 973-75 | | |
| 934 | 314559 | Steamboat 15 | 829 | 976-78 | | |
| 935 | 314560 | Steamboat 16 | 829 | 979-81 | | |

2010 JUL 28 A 9:06

RECEIVED
STATE MINING OFFICE

EXHIBIT A

Unpatented Lode Claims and Mill Site Claims:

Pinal Co., AZ Pioneer-Mineral Creek-Cochran-Copper Butte-Riverside Mining Districts

| | AMC SERIAL No. | CLAIM NAME | BOOK/ DOCKET | PAGE | AMENDED REAMENDED | |
|-----|-------------------|-----------------------|-----------------|----------|----------------------|------|
| | | | | | BK/DOC | PAGE |
| 936 | 314561 | Steamboat 17 | 829 | 982-84 | | |
| 937 | 314562 | Steamboat 18 | 829 | 985-87 | | |
| 938 | 314563 | Steamboat 19 | 829 | 988-90 | | |
| 939 | 314564 | Steamboat 20 | 829 | 991-93 | | |
| 940 | 314565 | Steamboat 21 | 829 | 994-96 | | |
| 941 | 314566 | Steamboat 22 | 829 | 997-99 | | |
| 942 | 314567 | Steamboat 23 | 829 | 1000-02 | | |
| 943 | 314568 | Steamboat 24 | 830 | 1001-03 | | |
| 944 | 314569 | Steamboat 25 | 830 | 1004-06 | | |
| 945 | 314570 | Steamboat 26 | 830 | 1007-09 | | |
| 946 | 314571 | Steamboat 27 | 830 | 10 to 12 | | |
| 947 | 314572 | Steamboat 28 | 830 | 13-15 | | |
| 948 | 314573 | Steamboat 29 | 830 | 16-18 | | |
| 949 | 314574 | Steamboat 30 | 830 | 19-21 | | |
| 950 | 314575 | Steamboat 31 | 830 | 22-24 | | |
| 951 | 314576 | Steamboat 32 | 830 | 25-27 | | |
| 952 | 314577 | Steamboat 33 | 830 | 28-30 | | |
| 953 | 314578 | Steamboat 34 | 830 | 31-33 | | |
| 954 | 314579 | Steamboat 35 | 830 | 54-56 | | |
| 955 | 314580 | Steamboat 36 | 830 | 37-39 | | |
| 956 | 314581 | Steamboat 37 | 830 | 40-42 | | |
| 957 | 314582 | Steamboat 38 Ammended | 830 | 43-45 | 2008-003064 | |
| 958 | 314583 | Steamboat 39 | 830 | 46-48 | | |
| 959 | 314584 | Steamboat 40 Ammended | 830 | 49-51 | 2008-003065 | |
| 960 | 314585 | Steamboat 41 | 830 | 52-54 | | |
| 961 | 314586 | Steamboat 42 Ammended | 830 | 55-57 | 2008-003066 | |
| 962 | 314587 | Steamboat 43 | 830 | 58-60 | | |
| 963 | 314588 | Steamboat 44 Ammended | 830 | 61-63 | 2008-003067 | |
| 964 | 314589 | Steamboat 45 Ammended | 830 | 64-66 | 2008-003068 | |
| 965 | 314590 | Steamboat 46 Ammended | 830 | 67-69 | 2008-003069 | |
| 966 | 314591 | Steamboat 47 Ammended | 830 | 70-72 | 2008-003070 | |
| 967 | 314592 | Steamboat 48 Ammended | 830 | 73-75 | 2008-003071 | |
| 968 | 314593 | Steamboat 49 Ammended | 830 | 76-78 | 2008-003072 | |
| 969 | 314594 | Steamboat 50 Ammended | 830 | 79-81 | 2008-003073 | |
| 970 | 314595 | Steamboat 51 | 830 | 82-84 | | |
| 971 | 314596 | Steamboat 52 Ammended | 830 | 85-87 | 2008-003074 | |
| 972 | 314597 | Steamboat 53 | 830 | 88-90 | | |
| 973 | 314598 | Steamboat 54 | 830 | 91-93 | | |

2008 JUN 28 9 05

RECEIVED
CLERK OF DISTRICT COURT

EXHIBIT A

Unpatented Lode Claims and Mill Site Claims:

Pinal Co., AZ Pioneer-Mineral Creek-Cochran-Copper Butte-Riverside Mining Districts

| | AMC SERIAL No. | CLAIM NAME | BOOK/ DOCKET | PAGE | AMENDED REAMENDED | |
|------|-------------------|-------------------|-----------------|---------|----------------------|------|
| | | | | | BK/DOC | PAGE |
| 974 | 314599 | Steamboat 55 | 830 | 94-96 | | |
| 975 | 314600 | Steamboat 56 | 830 | 97-99 | | |
| 976 | 314601 | Steamboat 57 | 830 | 100-02 | | |
| 977 | 314602 | Steamboat 58 | 830 | 103-05 | | |
| 978 | 314603 | Steamboat 59 | 830 | 106-08 | | |
| 979 | 314604 | Steamboat 60 | 830 | 109-111 | | |
| 980 | 314605 | Steamboat 61 | 830 | 112-14 | | |
| 981 | 314606 | Steamboat 62 | 830 | 115-17 | | |
| 982 | 314607 | Steamboat 63 | 830 | 118-20 | | |
| 983 | 314608 | Steamboat 64 | 830 | 121-23 | | |
| 984 | 314609 | Steamboat 65 | 830 | 124-26 | | |
| 985 | 314610 | Steamboat 66 | 830 | 127-29 | | |
| 986 | 314611 | Steamboat 67 | 830 | 130-32 | | |
| 987 | 314612 | Steamboat 68 | 830 | 133-35 | | |
| 988 | 314613 | Steamboat 69 | 830 | 136-38 | | |
| 989 | 315170 | Elder 2 | 1752 | 867 | | |
| 990 | 315171 | Elder 40 | 1752 | 869 | | |
| 991 | 315172 | Elder 41 | 1752 | 871 | | |
| 992 | 315173 | Elder 42 | 1752 | 873 | | |
| 993 | 315174 | Elder 43 | 1752 | 875 | | |
| 994 | 315175 | Elder 44 | 1752 | 877 | | |
| 995 | 315176 | Elder 45 | 1752 | 879 | | |
| 996 | 315177 | Elder 46 | 1752 | 881 | | |
| 997 | 315178 | Elder 47 | 1752 | 883 | | |
| 998 | 315179 | Elder 58 | 1752 | 885 | | |
| 999 | 315180 | Elder 59 | 1752 | 887 | | |
| 1000 | 315181 | Elder 60 | 1752 | 889 | | |
| 1001 | 315182 | Elder 61 | 1752 | 891 | | |
| 1002 | 315183 | Elder 62 | 1752 | 962-963 | | |
| 1003 | 315184 | Elder 63 | 1752 | 895 | | |
| 1004 | 315185 | Elder 64 | 1752 | 897 | | |
| 1005 | 315186 | Elder 65 | 1752 | 899 | | |
| 1006 | 325895 | Sue 65 | 1869 | 958-959 | | |
| 1007 | 325896 | Sue 70 | 1869 | 960-961 | | |
| 1008 | 325897 | Mescal No. 48 | 1869 | 912-913 | | |
| 1009 | 325898 | Ray Southern 14 | 1869 | 928-929 | | |
| 1010 | 325899 | Ray Southern | 1869 | 930-931 | | |
| 1011 | 325900 | Ray Southern 16-A | 1869 | 932-933 | | |

VNOZIRV *XINECIV

90 5 V 8Z 700 00Z

RECEIVED
MAY 28 1909

EXHIBIT A

Unpatented Lode Claims and Mill Site Claims:

Pinal Co., AZ Pioneer-Mineral Creek-Cochran-Copper Butte-Riverside Mining Districts

| | AMC SERIAL No. | CLAIM NAME | BOOK/ DOCKET | PAGE | AMENDED REAMENDED | |
|------|-------------------|-------------|-----------------|---------|----------------------|------|
| | | | | | BK/DOC | PAGE |
| 1012 | 325901 | Elder 13A | 1869 | 962-963 | | |
| 1013 | 325902 | Elder 18A | 1869 | 966-967 | | |
| 1014 | 325903 | Elder 22A | 1869 | 968-969 | | |
| 1015 | 325904 | Bur No. 35 | 1869 | 972-973 | | |
| 1016 | 325905 | Bur No. 36 | 1869 | 974-975 | | |
| 1017 | 325906 | Bur No. 38 | 1869 | 976-977 | | |
| 1018 | 325907 | Bur No. 81 | 1869 | 982-983 | | |
| 1019 | 325908 | Ray No. 98 | 1869 | 986-987 | | |
| 1020 | 333067 | LOT 5 | 2080 | 959-960 | | |
| 1021 | 333068 | C.E. #1 | 2080 | 961-962 | | |
| 1022 | 333069 | C.E. #2 | 2080 | 963-964 | | |
| 1023 | 333070 | C.E. #3 | 2080 | 965-966 | | |
| 1024 | 333071 | C.E. #4 | 2080 | 967-968 | | |
| 1025 | 333072 | C.E. #5 | 2080 | 969-970 | | |
| 1026 | 338178 | Nat No. 5 | 1996 | 3593 | | |
| 1027 | 338179 | Nat No. 6 | 1996 | 3594 | | |
| 1028 | 338180 | Nat No. 7 | 1196 | 3595 | | |
| 1029 | 338181 | Nat No. 8 | 1996 | 3596 | | |
| 1030 | 338182 | Nat No. 9 | 1996 | 3597 | | |
| 1031 | 338183 | Nat No. 10 | 1996 | 3598 | | |
| 1032 | 338184 | Nat No. 11 | 1996 | 3599 | | |
| 1033 | 338185 | Nat No. 12 | 1996 | 3600 | | |
| 1034 | 338186 | Nat No. 13 | 1996 | 3601 | | |
| 1035 | 338187 | Nat No. 14 | 1996 | 3602 | | |
| 1036 | 338188 | Nat No. 15 | 1996 | 3603 | | |
| 1037 | 338189 | Nat No. 16 | 1996 | 3604 | | |
| 1038 | 344575 | TORTILLA 1 | 1997 | 4762 | | |
| 1039 | 344576 | TORTILLA 2 | 1997 | 4763 | | |
| 1040 | 344577 | TORTILLA 3 | 1997 | 4764 | | |
| 1041 | 344578 | TORTILLA 4 | 1997 | 4765 | | |
| 1042 | 344579 | TORTILLA 5 | 1997 | 4766 | | |
| 1043 | 344580 | TORTILLA 6 | 1997 | 4767 | | |
| 1044 | 344581 | TORTILLA 7 | 1997 | 4768 | | |
| 1045 | 344582 | TORTILLA 8 | 1997 | 4769 | | |
| 1046 | 344583 | TORTILLA 9 | 1997 | 4770 | | |
| 1047 | 344584 | TORTILLA 10 | 1997 | 4771 | | |
| 1048 | 344585 | TORTILLA 11 | 1997 | 4772 | | |
| 1049 | 344586 | TORTILLA 12 | 1997 | 4773 | | |

200 JUL 28 9 09

RECEIVED
PLM/ARIZONA

EXHIBIT A

Unpatented Lode Claims and Mill Site Claims:

Pinal Co., AZ Pioneer-Mineral Creek-Cochran-Copper Butte-Riverside Mining Districts

| | AMC SERIAL No. | CLAIM NAME | BOOK/ DOCKET | PAGE | AMENDED REAMENDED | |
|------|-------------------|--------------|-----------------|------|----------------------|------|
| | | | | | BK/DOC | PAGE |
| 1050 | 344587 | TORTILLA 13 | 1997 | 4774 | | |
| 1051 | 344588X | TORTILLA 14 | 1997 | 4775 | | |
| 1052 | 344652D | TORTILLA 15 | 1997 | 6417 | | |
| 1053 | 344653 | TORTILLA 16 | 1997 | 6418 | | |
| 1054 | 344654 | TORTILLA 17 | 1997 | 6419 | | |
| 1055 | 344655 | TORTILLA 18 | 1997 | 6420 | | |
| 1056 | 344656 | TORTILLA 19 | 1997 | 6421 | | |
| 1057 | 344657 | TORTILLA 20 | 1997 | 6422 | | |
| 1058 | 344658 | TORTILLA 21 | 1997 | 6423 | | |
| 1059 | 344659 | TORTILLA 22 | 1997 | 6424 | | |
| 1060 | 344660 | TORTILLA 23 | 1997 | 6425 | | |
| 1061 | 344661 | TORTILLA 24 | 1997 | 6426 | | |
| 1062 | 344662 | TORTILLA 25 | 1997 | 6427 | | |
| 1063 | 344663 | TORTILLA 26 | 1997 | 6428 | | |
| 1064 | 344664 | TORTILLA 27 | 1997 | 6429 | | |
| 1065 | 344665 | TORTILLA 28 | 1997 | 6430 | | |
| 1066 | 344666 | TORTILLA 29 | 1997 | 6431 | | |
| 1067 | 344667 | TORTILLA 30 | 1997 | 6432 | | |
| 1068 | 344668 | TORTILLA 31 | 1997 | 6433 | | |
| 1069 | 344669 | TORTILLA 32 | 1997 | 6434 | | |
| 1070 | 344670 | TORTILLA 33 | 1997 | 6435 | | |
| 1071 | 344671 | TORTILLA 34 | 1997 | 6436 | | |
| 1072 | 344672 | TORTILLA 35 | 1997 | 6437 | | |
| 1073 | 344673 | TORTILLA 36 | 1997 | 6438 | | |
| 1074 | 344757 | HACKBERRY 45 | 1997 | 8632 | | |
| 1075 | 344758 | HACKBERRY 46 | 1997 | 8633 | | |
| 1076 | 344759 | HACKBERRY 47 | 1997 | 8634 | | |
| 1077 | 344760 | HACKBERRY 48 | 1997 | 8635 | | |
| 1078 | 344761 | HACKBERRY 49 | 1997 | 8636 | | |
| 1079 | 344762 | HACKBERRY 50 | 1997 | 8637 | | |
| 1080 | 344763 | HACKBERRY 51 | 1997 | 8638 | | |
| 1081 | 344764 | HACKBERRY 52 | 1997 | 8639 | | |
| 1082 | 344765 | HACKBERRY 53 | 1997 | 8640 | | |
| 1083 | 344766 | HACKBERRY 54 | 1997 | 8641 | | |
| 1084 | 344767 | HACKBERRY 55 | 1997 | 8642 | | |
| 1085 | 344768 | HACKBERRY 56 | 1997 | 8643 | | |
| 1086 | 344769 | HACKBERRY 57 | 1997 | 8644 | | |
| 1087 | 344770 | HACKBERRY 58 | 1997 | 8645 | | |

2010 JUL 28 A 9:09

RECEIVED
PLM&S OFFICE

EXHIBIT A

Unpatented Lode Claims and Mill Site Claims:
Pinal Co., AZ Pioneer-Mineral Creek-Cochran-Copper Butte-Riverside Mining Districts

| | AMC SERIAL No. | CLAIM NAME | BOOK/ DOCKET | PAGE | AMENDED REAMENDED | |
|------|-------------------|--------------|-----------------|-------|----------------------|------|
| | | | | | BK/DOC | PAGE |
| 1088 | 344771 | HACKBERRY 59 | 1997 | 8646 | | |
| 1089 | 344772 | HACKBERRY 60 | 1997 | 8647 | | |
| 1090 | 344773 | HACKBERRY 61 | 1997 | 8648 | | |
| 1091 | 344774 | HACKBERRY 62 | 1997 | 8649 | | |
| 1092 | 345121 | HACKBERRY 63 | 1997 | 9613 | | |
| 1093 | 345122 | HACKBERRY 64 | 1997 | 9614 | | |
| 1094 | 345123 | HACKBERRY 65 | 1997 | 9615 | | |
| 1095 | 345124 | HACKBERRY 66 | 1997 | 9616 | | |
| 1096 | 345125 | HACKBERRY 67 | 1997 | 9617 | | |
| 1097 | 345126 | HACKBERRY 68 | 1997 | 9618 | | |
| 1098 | 345127 | HACKBERRY 69 | 1997 | 9619 | | |
| 1099 | 345128 | HACKBERRY 70 | 1997 | 9620 | | |
| 1100 | 345129 | HACKBERRY 71 | 1997 | 9621 | | |
| 1101 | 345188 | HACKBERRY 1 | 1997 | 10513 | | |
| 1102 | 345189 | HACKBERRY 2 | 1997 | 10514 | | |
| 1103 | 345190 | HACKBERRY 3 | 1997 | 10515 | | |
| 1104 | 345191 | HACKBERRY 4 | 1997 | 10516 | | |
| 1105 | 345192 | HACKBERRY 5 | 1997 | 10517 | | |
| 1106 | 345193 | HACKBERRY 6 | 1997 | 10518 | | |
| 1107 | 345194 | HACKBERRY 7 | 1997 | 10519 | | |
| 1108 | 345195 | HACKBERRY 8 | 1997 | 10520 | | |
| 1109 | 345196 | HACKBERRY 9 | 1997 | 10521 | | |
| 1110 | 345197 | HACKBERRY 10 | 1997 | 10522 | | |
| 1111 | 345198 | HACKBERRY 11 | 1997 | 10523 | | |
| 1112 | 345199 | HACKBERRY 12 | 1997 | 10524 | | |
| 1113 | 345200 | HACKBERRY 13 | 1997 | 10525 | | |
| 1114 | 345201 | HACKBERRY 14 | 1997 | 10526 | | |
| 1115 | 345202 | HACKBERRY 15 | 1997 | 10527 | | |
| 1116 | 345203 | HACKBERRY 16 | 1997 | 10528 | | |
| 1117 | 345204 | HACKBERRY 17 | 1997 | 10529 | | |
| 1118 | 345205 | HACKBERRY 18 | 1997 | 10530 | | |
| 1119 | 345206 | HACKBERRY 19 | 1997 | 10531 | | |
| 1120 | 345207 | HACKBERRY 20 | 1997 | 10532 | | |
| 1121 | 345208 | HACKBERRY 21 | 1997 | 10533 | | |
| 1122 | 345209 | HACKBERRY 22 | 1997 | 10534 | | |
| 1123 | 345210 | HACKBERRY 23 | 1997 | 10535 | | |
| 1124 | 345211 | HACKBERRY 24 | 1997 | 10536 | | |
| 1125 | 345212 | HACKBERRY 25 | 1997 | 10537 | | |

PHOENIX, ARIZONA

2010 JUL 28 9:06

RECEIVED
PINAL STATE OFFICE

EXHIBIT A

Unpatented Lode Claims and Mill Site Claims:

Pinal Co., AZ Pioneer-Mineral Creek-Cochran-Copper Butte-Riverside Mining Districts

| | AMC SERIAL No. | CLAIM NAME | BOOK/ DOCKET | PAGE | AMENDED REAMENDED | |
|------|-------------------|--------------|-----------------|-------|----------------------|------|
| | | | | | BK/DOC | PAGE |
| 1126 | 345213 | HACKBERRY 26 | 1997 | 10538 | | |
| 1127 | 345214 | HACKBERRY 27 | 1997 | 10539 | | |
| 1128 | 345215 | HACKBERRY 28 | 1997 | 10540 | | |
| 1129 | 345216 | HACKBERRY 29 | 1997 | 10541 | | |
| 1130 | 345217 | HACKBERRY 30 | 1997 | 10542 | | |
| 1131 | 345218 | HACKBERRY 31 | 1997 | 10543 | | |
| 1132 | 345219 | HACKBERRY 32 | 1997 | 10544 | | |
| 1133 | 345220 | HACKBERRY 33 | 1997 | 10545 | | |
| 1134 | 345221 | HACKBERRY 34 | 1997 | 10546 | | |
| 1135 | 345222 | HACKBERRY 35 | 1997 | 10547 | | |
| 1136 | 345223 | HACKBERRY 36 | 1997 | 10548 | | |
| 1137 | 345224 | HACKBERRY 37 | 1997 | 10549 | | |
| 1138 | 345225 | HACKBERRY 38 | 1997 | 10550 | | |
| 1139 | 345226 | HACKBERRY 39 | 1997 | 10551 | | |
| 1140 | 345227 | HACKBERRY 40 | 1997 | 10552 | | |
| 1141 | 345228 | HACKBERRY 41 | 1997 | 10553 | | |
| 1142 | 345229 | HACKBERRY 42 | 1997 | 10554 | | |
| 1143 | 345230 | HACKBERRY 43 | 1997 | 10555 | | |
| 1144 | 345231 X | HACKBERRY 44 | 1997 | 10556 | | |
| 1145 | 345354 O | HACKBERRY 72 | 1997 | 13038 | | |
| 1146 | 345355 | HACKBERRY 73 | 1997 | 13039 | | |
| 1147 | 345356 | HACKBERRY 74 | 1997 | 13040 | | |
| 1148 | 345357 | HACKBERRY 75 | 1997 | 13041 | | |
| 1149 | 345358 | HACKBERRY 76 | 1997 | 13042 | | |
| 1150 | 345359 | HACKBERRY 77 | 1997 | 13043 | | |
| 1151 | 345360 | HACKBERRY 78 | 1997 | 13044 | | |
| 1152 | 345361 | HACKBERRY 79 | 1997 | 13045 | | |
| 1153 | 345362 | HACKBERRY 80 | 1997 | 13046 | | |
| 1154 | 345363 | HACKBERRY 81 | 1997 | 13047 | | |
| 1155 | 345364 | HACKBERRY 82 | 1997 | 13048 | | |
| 1156 | 345365 | HACKBERRY 83 | 1997 | 13049 | | |
| 1157 | 345366 | HACKBERRY 84 | 1997 | 13050 | | |
| 1158 | 345367 | HACKBERRY 85 | 1997 | 13051 | | |
| 1159 | 345368 | HACKBERRY 86 | 1997 | 13052 | | |
| 1160 | 345369 | HACKBERRY 87 | 1997 | 13053 | | |
| 1161 | 345370 | HACKBERRY 88 | 1997 | 13054 | | |
| 1162 | 345371 | HACKBERRY 89 | 1997 | 13055 | | |
| 1163 | 345372 | HACKBERRY 90 | 1997 | 13056 | | |

2010 JUL 28 9:05

RECEIVED
MILWAUKEE OFFICE

EXHIBIT A

Unpatented Lode Claims and Mill Site Claims:
Pinal Co., AZ Pioneer-Mineral Creek-Cochran-Copper Butte-Riverside Mining Districts

| | AMC SERIAL No. | CLAIM NAME | BOOK/ DOCKET | PAGE | AMENDED REAMENDED | |
|------|-------------------|---------------|-----------------|-------|----------------------|------|
| | | | | | SK/DOC | PAGE |
| 1164 | 345373 | HACKBERRY 91 | 1997 | 13057 | | |
| 1165 | 345374 | HACKBERRY 92 | 1997 | 13058 | | |
| 1166 | 345375 | HACKBERRY 93 | 1997 | 13059 | | |
| 1167 | 345376 | HACKBERRY 94 | 1997 | 13060 | | |
| 1168 | 345377 | HACKBERRY 95 | 1997 | 13061 | | |
| 1169 | 345378 | HACKBERRY 96 | 1997 | 13062 | | |
| 1170 | 345379 | HACKBERRY 97 | 1997 | 13063 | | |
| 1171 | 345380 | HACKBERRY 98 | 1997 | 13064 | | |
| 1172 | 345381 | HACKBERRY 99 | 1997 | 13065 | | |
| 1173 | 345382 | HACKBERRY 100 | 1997 | 13066 | | |
| 1174 | 345383 | HACKBERRY 101 | 1997 | 13067 | | |
| 1175 | 345384 | HACKBERRY 102 | 1997 | 13068 | | |
| 1176 | 345385 | HACKBERRY 103 | 1997 | 13069 | | |
| 1177 | 345386 | HACKBERRY 104 | 1997 | 13070 | | |
| 1178 | 345387 | HACKBERRY 105 | 1997 | 13071 | | |
| 1179 | 345388 | HACKBERRY 106 | 1997 | 13072 | | |
| 1180 | 345389 | HACKBERRY 107 | 1997 | 13073 | | |
| 1181 | 345629 | RUSTLER 1 | 1997 | 13769 | | |
| 1182 | 345630 | RUSTLER 2 | 1997 | 13770 | | |
| 1183 | 345631 | RUSTLER 3 | 1997 | 13771 | | |
| 1184 | 345632 | RUSTLER 4 | 1997 | 13772 | | |
| 1186 | 353756 | M. TIGER | 2000 | 30547 | | |
| 1187 | 386057 | Boreas # 1 | 2007-016520 | | | |
| 1188 | 386058 | Boreas # 2 | 2007-016521 | | | |
| 1189 | 386059 | Boreas # 3 | 2007-016522 | | | |
| 1190 | 386060 | Boreas # 4 | 2007-016523 | | | |
| 1191 | 386061 | Boreas # 5 | 2007-016524 | | | |
| 1192 | 386062 | Boreas # 6 | 2007-016525 | | | |
| 1193 | 386063 | Boreas # 7 | 2007-016526 | | | |
| 1194 | 386064 | Boreas # 8 | 2007-016527 | | | |
| 1195 | 386065 | Boreas # 9 | 2007-016528 | | | |
| 1196 | 386066 | Boreas # 10 | 2007-016529 | | | |
| 1197 | 386067 | Boreas # 11 | 2007-016530 | | | |
| 1198 | 386068 | Boreas # 12 | 2007-016531 | | | |
| 1199 | 386069 | Boreas # 13 | 2007-016532 | | | |
| 1200 | 386070 | Boreas # 14 | 2007-016533 | | | |
| 1201 | 386071 | Boreas # 15 | 2007-016534 | | | |
| 1202 | 386072 | Boreas # 16 | 2007-016535 | | | |

Handwritten notes:
 1184
 added by
 2/28/07
 added at end
 of
 spreadsheet.
 AT

2007 JUN 28 9:09

RECEIVED
 U.S. DEPARTMENT OF THE INTERIOR
 BUREAU OF LAND MANAGEMENT

EXHIBIT A

Unpatented Lode Claims and Mill Site Claims:

Pinal Co., AZ Pioneer-Mineral Creek-Cochran-Copper Butte-Riverside Mining Districts

| | AMC SERIAL No. | CLAIM NAME | BOOK/ DOCKET | PAGE | AMENDED REAMENDED | |
|------|-------------------|-------------|-----------------|------|----------------------|------|
| | | | | | BK/DOC | PAGE |
| 1203 | 386073 | Boreas # 17 | 2007-016536 | | | |
| 1204 | 386074 | Boreas # 18 | 2007-016537 | | | |
| 1205 | 386075 | Boreas # 19 | 2007-016538 | | | |
| 1206 | 386076 | Boreas # 20 | 2007-016539 | | | |
| 1207 | 386077 | Boreas # 21 | 2007-016540 | | | |
| 1208 | 386078 | Boreas # 22 | 2007-016541 | | | |
| 1209 | 386079 | Boreas # 23 | 2007-016542 | | | |
| 1210 | 386080 | Boreas # 24 | 2007-016543 | | | |
| 1211 | 386081 | Boreas # 25 | 2007-016544 | | | |
| 1212 | 386082 | Boreas # 26 | 2007-016545 | | | |
| 1213 | 386083 | Boreas # 27 | 2007-016546 | | | |
| 1214 | 386047 | Zephyr # 1 | 2007-016510 | | | |
| 1215 | 386048 | Zephyr # 2 | 2007-016511 | | | |
| 1216 | 386049 | Zephyr # 3 | 2007-016512 | | | |
| 1217 | 386050 | Zephyr # 4 | 2007-016513 | | | |
| 1218 | 386051 | Zephyr # 5 | 2007-016514 | | | |
| 1219 | 386052 | Zephyr # 6 | 2007-016515 | | | |
| 1220 | 386053 | Zephyr # 7 | 2007-016516 | | | |
| 1221 | 386054 | Zephyr # 8 | 2007-016517 | | | |
| 1222 | 386055 | Zephyr # 9 | 2007-016518 | | | |
| 1223 | 386056 | Zephyr # 10 | 2007-016519 | | | |
| 1224 | 386037 | Eurus # 1 | 2007-016500 | | | |
| 1225 | 386038 | Eurus # 2 | 2007-016501 | | | |
| 1226 | 386039 | Eurus # 3 | 2007-016502 | | | |
| 1227 | 386040 | Eurus # 4 | 2007-016503 | | | |
| 1228 | 386041 | Eurus # 5 | 2007-016504 | | | |
| 1229 | 386042 | Eurus # 6 | 2007-016505 | | | |
| 1230 | 386043 | Eurus # 7 | 2007-016506 | | | |
| 1231 | 386044 | Eurus # 8 | 2007-016507 | | | |
| 1232 | 386045 | Eurus # 9 | 2007-016508 | | | |
| 1233 | 386046 | Eurus # 10 | 2007-016509 | | | |
| 1234 | 386029 | Notus # 1 | 2007-016547 | | | |
| 1235 | 386030 | Notus # 2 | 2007-016548 | | | |
| 1236 | 386031 | Notus # 3 | 2007-016549 | | | |
| 1237 | 386032 | Notus # 4 | 2007-016550 | | | |
| 1238 | 386033 | Notus # 5 | 2007-016551 | | | |
| 1239 | 386034 | Notus # 6 | 2007-016552 | | | |
| 1240 | 386035 0 | Notus # 7 | 2007-016553 | | | |

RECEIVED
2007 JUL 28 9 05

RECEIVED
CLIMATE SERVICE

EXHIBIT A

Unpatented Lode Claims and Mill Site Claims:
Pinal Co., AZ Pioneer-Mineral Creek-Cochran-Copper Butte-Riverside Mining Districts

| | AMC SERIAL No. | CLAIM NAME | BOOK/ DOCKET | PAGE | AMENDED REAMENDED | |
|------|-------------------|-------------|-----------------|-------|----------------------|------|
| | | | | | BK/DOC | PAGE |
| 1241 | 388558 | Notus # 8 | 2007-020496 | | | |
| 1242 | 394880 | TW105 | 2008 | 93771 | | |
| 1243 | 394881 | TW106 | 2008 | 93770 | | |
| 1244 | 394882 | TW107 | 2008 | 93769 | | |
| 1245 | 394883 X | TW108 | 2008 | 93772 | | |
| 1246 | 396956 ○ | Tornado #1 | 2009 | 69280 | | |
| 1247 | 396957 | Tornado #2 | 2009 | 69281 | | |
| 1248 | 396958 | Tornado #3 | 2009 | 69282 | | |
| 1249 | 396959 | Tornado #4 | 2009 | 69283 | | |
| 1250 | 396960 | Tornado #5 | 2009 | 69284 | | |
| 1251 | 396961 | Tornado #6 | 2009 | 69285 | | |
| 1252 | 396962 | Tornado #7 | 2009 | 69286 | | |
| 1253 | 396963 | Tornado #8 | 2009 | 69287 | | |
| 1254 | 396964 | Tornado #9 | 2009 | 69288 | | |
| 1255 | 396965 | Tornado #10 | 2009 | 69289 | | |
| 1256 | 396966 | Tornado #11 | 2009 | 69290 | | |
| 1257 | 396967 | Tornado #12 | 2009 | 69291 | | |
| 1258 | 396968 | Tornado #13 | 2009 | 69292 | | |
| 1259 | 396969 | Tornado #14 | 2009 | 69293 | | |
| 1260 | 396970 | Tornado #15 | 2009 | 69294 | | |
| 1261 | 396971 | Tornado #16 | 2009 | 69295 | | |
| 1262 | 396972 | Tornado #17 | 2009 | 69296 | | |
| 1263 | 396973 | Tornado #18 | 2009 | 69297 | | |
| 1264 | 396974 | Tornado #19 | 2009 | 8010 | | |
| 1265 | 396975 | Tornado #20 | 2009 | 8011 | | |
| 1266 | 396976 | Tornado #21 | 2009 | 8012 | | |
| 1267 | 396977 | Tornado #22 | 2009 | 8013 | | |
| 1268 | 396978 | Tornado #23 | 2009 | 8014 | | |
| 1269 | 396979 | Tornado #24 | 2009 | 8015 | | |
| 1270 | 396980 | Tornado #25 | 2009 | 8016 | | |
| 1271 | 396981 | Tornado #26 | 2009 | 8017 | | |
| 1272 | 396982 | Tornado #27 | 2009 | 69298 | | |
| 1273 | 396983 | Tornado #28 | 2009 | 69299 | | |
| 1274 | 396984 | Tornado #29 | 2009 | 8018 | | |
| 1275 | 396985 | Tornado #30 | 2009 | 8019 | | |
| 1276 | 396986 | Tornado #31 | 2009 | 8020 | | |
| 1277 | 396987 | Tornado #32 | 2009 | 8021 | | |
| 1278 | 396988 | Tornado #33 | 2009 | 8022 | | |

2010 JUL 28 A 9:09

RECEIVED
MILWAUKEE OFFICE

EXHIBIT A

Unpatented Lode Claims and Mill Site Claims:

Pinal Co., AZ Pioneer-Mineral Creek-Cochran-Copper Butte-Riverside Mining Districts

| | AMC SERIAL No. | CLAIM NAME | BOOK/ DOCKET | PAGE | AMENDED REAMENDED | |
|------|-------------------|-------------|-----------------|-------|----------------------|------|
| | | | | | BK/DOC | PAGE |
| 1279 | 396989 | Tornado #34 | 2009 | 8023 | | |
| 1280 | 396990 | Tornado #35 | 2009 | 8024 | | |
| 1281 | 396991 | Tornado #36 | 2009 | 8025 | | |
| 1282 | 396992 | Tornado #37 | 2009 | 69300 | | |
| 1283 | 396993 | Tornado #38 | 2009 | 69301 | | |
| 1284 | 396994 | Tornado #39 | 2009 | 69302 | | |
| 1285 | 396995 | Tornado #40 | 2009 | 69303 | | |
| 1286 | 396996 | Tornado #41 | 2009 | 69304 | | |
| 1287 | 396997 | Tornado #42 | 2009 | 69305 | | |
| 1288 | 396998 | Tornado #43 | 2009 | 69306 | | |
| 1289 | 396999 | Tornado #44 | 2009 | 69307 | | |
| 1290 | 397000 | Tornado #45 | 2009 | 69308 | | |
| 1291 | 397001 | Tornado #46 | 2009 | 69309 | | |
| 1292 | 397002 | Tornado #47 | 2009 | 8026 | | |
| 1293 | 397003 | Tornado #48 | 2009 | 8027 | | |
| 1294 | 397004 | Tornado #49 | 2009 | 8028 | | |
| 1295 | 397005 | Tornado #50 | 2009 | 8029 | | |
| 1296 | 397006 | Tornado #51 | 2009 | 8030 | | |
| 1297 | 397007 | Tornado #52 | 2009 | 8031 | | |
| 1298 | 397008 | Tornado #53 | 2009 | 8032 | | |
| 1299 | 397009 | Tornado #54 | 2009 | 8033 | | |
| 1300 | 397010 | Tornado #55 | 2009 | 8034 | | |
| 1301 | 397011 | Tornado #56 | 2009 | 8035 | | |
| 1302 | 397012 | Tornado #57 | 2009 | 8036 | | |
| 1303 | 397013 | Tornado #58 | 2009 | 8037 | | |
| 1304 | 397014 | Tornado #59 | 2009 | 8038 | | |
| 1305 | 397015 | Tornado #60 | 2009 | 8039 | | |
| 1306 | 397016 | Tornado #61 | 2009 | 8040 | | |
| 1307 | 397017 | Tornado #62 | 2009 | 8041 | | |
| 1308 | 397018 | Tornado #63 | 2009 | 8042 | | |
| 1309 | 397019 | Tornado #64 | 2009 | 8043 | | |
| 1310 | 397020 | Tornado #65 | 2009 | 8044 | | |
| 1311 | 397021 | Tornado #66 | 2009 | 8045 | | |
| 1312 | 397022 | Tornado #67 | 2009 | 8046 | | |
| 1313 | 397023 | Tornado #68 | 2009 | 8047 | | |
| 1314 | 397024 | Tornado #69 | 2009 | 8048 | | |
| 1315 | 397025 | Tornado #70 | 2009 | 8049 | | |
| 1316 | 397026 | Tornado #71 | 2009 | 8050 | | |

2009 JUL 28 A 9 07

RECEIVED
DIVISION OF MINES
STATE OF ARIZONA

EXHIBIT A

Unpatented Lode Claims and Mill Site Claims:
Pinal Co., AZ Pioneer-Mineral Creek-Cochran-Copper Butte-Riverside Mining Districts

| | AMC SERIAL No. | CLAIM NAME | BOOK/ DOCKET | PAGE | AMENDED REAMENDED | |
|------|-------------------|--------------|-----------------|------|----------------------|------|
| | | | | | BK/DOC | PAGE |
| 1317 | 397027 | Tornado #72 | 2009 | 8051 | | |
| 1318 | 397028 | Tornado #73 | 2009 | 8052 | | |
| 1319 | 397029 | Tornado #74 | 2009 | 8053 | | |
| 1320 | 397030 | Tornado #75 | 2009 | 8054 | | |
| 1321 | 397031 | Tornado #76 | 2009 | 8055 | | |
| 1322 | 397032 | Tornado #77 | 2009 | 8056 | | |
| 1323 | 397033 | Tornado #78 | 2009 | 8057 | | |
| 1324 | 397034 | Tornado #79 | 2009 | 8058 | | |
| 1325 | 397035 | Tornado #80 | 2009 | 8059 | | |
| 1326 | 397036 | Tornado #81 | 2009 | 8060 | | |
| 1327 | 397037 | Tornado #82 | 2009 | 8061 | | |
| 1328 | 397038 | Tornado #83 | 2009 | 8062 | | |
| 1329 | 397039 | Tornado #84 | 2009 | 8063 | | |
| 1330 | 397040 | Tornado #85 | 2009 | 8064 | | |
| 1331 | 397041 | Tornado #86 | 2009 | 8065 | | |
| 1332 | 397042 | Tornado #87 | 2009 | 8066 | | |
| 1333 | 397043 | Tornado #88 | 2009 | 8067 | | |
| 1334 | 397044 | Tornado #89 | 2009 | 8068 | | |
| 1335 | 397045 | Tornado #90 | 2009 | 8069 | | |
| 1336 | 397046 | Tornado #91 | 2009 | 8070 | | |
| 1337 | 397047 | Tornado #92 | 2009 | 8071 | | |
| 1338 | 397048 | Tornado #93 | 2009 | 8072 | | |
| 1339 | 397049 | Tornado #94 | 2009 | 8073 | | |
| 1340 | 397050 | Tornado #95 | 2009 | 8074 | | |
| 1341 | 397051 | Tornado #96 | 2009 | 8075 | | |
| 1342 | 397052 | Tornado #97 | 2009 | 8076 | | |
| 1343 | 397053 | Tornado #98 | 2009 | 8077 | | |
| 1344 | 397054 | Tornado #99 | 2009 | 8078 | | |
| 1345 | 397055 <i>S+</i> | Tornado #100 | 2009 | 8079 | | |
| 1346 | 397056 <i>B</i> | Tornado #101 | 2009 | 8080 | | |
| 1347 | 397057 | Tornado #102 | 2009 | 8081 | | |
| 1348 | 397058 | Tornado #103 | 2009 | 8082 | | |
| 1349 | 397059 | Tornado #104 | 2009 | 8083 | | |
| 1350 | 397060 | Tornado #105 | 2009 | 8084 | | |
| 1351 | 397061 | Tornado #106 | 2009 | 8085 | | |
| 1352 | 397062 | Tornado #107 | 2009 | 8086 | | |
| 1353 | 397063 | Tornado #108 | 2009 | 8087 | | |
| 1354 | 397064 | Tornado #109 | 2009 | 8088 | | |

7.02.09 11:00 AM

L0 6 V 02 11:00 AM

2009-07-02 11:00 AM
UNPATENTED

EXHIBIT A

Unpatented Lode Claims and Mill Site Claims:
Pinal Co., AZ Pioneer-Mineral Creek-Cochran-Copper Butte-Riverside Mining Districts

| | AMC SERIAL No. | CLAIM NAME | BOOK/ DOCKET | PAGE | AMENDED REAMENDED | |
|------|-------------------|--------------|-----------------|--------|----------------------|------|
| | | | | | BK/DOC | PAGE |
| 1355 | 397065 | Tornado #110 | 2009 | 8089 | | |
| 1356 | 397066 | Tornado #111 | 2009 | 8090 | | |
| 1357 | 397067 | Tornado #112 | 2009 | 8091 | | |
| 1358 | 397068 | Tornado #113 | 2009 | 8092 | | |
| 1359 | 397069 | Tornado #114 | 2009 | 8093 | | |
| 1360 | 397070 | Tornado #115 | 2009 | 8094 | | |
| 1361 | 397071 | Tornado #116 | 2009 | 8095 | | |
| 1362 | 397072 | Tornado #117 | 2009 | 8096 | | |
| 1363 | 397073 | Tornado #118 | 2009 | 8097 | | |
| 1364 | 397925 | ZELL 2 | 2009 | 110015 | | |
| 1365 | 397926 | ZELL 3 | 2009 | 110016 | | |
| 1366 | 397927 | ZELL 4 | 2009 | 110017 | | |
| 1367 | 397928 | ZELL 5 | 2009 | 110018 | | |
| 1368 | 397929 | ZELL 6 | 2009 | 110019 | | |
| 1369 | 397930 | ZELL 7 | 2009 | 110020 | | |
| 1370 | 397931 | ZELL 8 | 2009 | 110021 | | |
| 1371 | 397932 | ZELL 9 | 2009 | 110022 | | |
| 1372 | 397933 | ZELL 10 | 2009 | 110023 | | |
| 1373 | 397934 | ZELL 11 | 2009 | 110024 | | |
| 1374 | 397935 | ZELL 12 | 2009 | 110025 | | |
| 1375 | 397936 | ZELL 13 | 2009 | 110026 | | |
| 1376 | 397937 | ZELL 14 | 2009 | 110027 | | |
| 1377 | 397938 | ZELL 15 | 2009 | 110028 | | |
| 1378 | 397939 | ZELL 16 | 2009 | 110029 | | |
| 1379 | 397940 | ZELL 17 | 2009 | 110030 | | |
| 1380 | 397941 | ZELL 18 | 2009 | 110031 | | |
| 1381 | 397942 | ZELL 19 | 2009 | 110032 | | |
| 1382 | 397943 | ZELL 20 | 2009 | 110033 | | |
| 1383 | 397944 | ZELL 21 | 2009 | 110034 | | |
| 1384 | 397945 | ZELL 22 | 2009 | 110035 | | |
| 1385 | 397946 | ZELL 23 | 2009 | 110036 | | |
| 1386 | 397947 | ZELL 24 | 2009 | 110037 | | |
| 1387 | 397948 | ZELL 25 | 2009 | 110038 | | |
| 1388 | 397949 | ZELL 26 | 2009 | 110039 | | |
| 1389 | 397950 | ZELL 27 | 2009 | 110040 | | |
| 1390 | 397951 | ZELL 28 | 2009 | 110041 | | |
| 1391 | 397952 | ZELL 29 | 2009 | 110042 | | |
| 1392 | 397953 | ZELL 30 | 2009 | 110043 | | |

RECEIVED
MAY 28 10 57 AM '07
P.M. /
RECEIVED

EXHIBIT A

Unpatented Lode Claims and Mill Site Claims:
Pinal Co., AZ Pioneer-Mineral Creek-Cochran-Copper Butte-Riverside Mining Districts

| | AMC SERIAL No. | CLAIM NAME | BOOK/ DOCKET | PAGE | AMENDED REAMENDED | |
|------|-------------------|------------|-----------------|--------|----------------------|------|
| | | | | | BK/DOC | PAGE |
| 1393 | 397954 | ZELL 31 | 2009 | 110044 | | |
| 1394 | 397955 | ZELL 32 | 2009 | 110045 | | |
| 1395 | 397956 | ZELL 33 | 2009 | 110046 | | |
| 1396 | 397957 | ZELL 34 | 2009 | 110047 | | |
| 1397 | 397958 | ZELL 35 | 2009 | 110048 | | |
| 1398 | 397959 | ZELL 36 | 2009 | 110049 | | |
| 1399 | 397971 | RIPSEY 1 | 2009 | 110177 | | |
| 1400 | 397972 | RIPSEY 2 | 2009 | 110178 | | |
| 1401 | 397973 | RIPSEY 3 | 2009 | 110179 | | |
| 1402 | 397974 | RIPSEY 4 | 2009 | 110180 | | |
| 1403 | 397975 | RIPSEY 5 | 2009 | 110181 | | |
| 1404 | 397976 | RIPSEY 6 | 2009 | 110182 | | |
| 1405 | 397977 | RIPSEY 7 | 2009 | 110183 | | |
| 1406 | 397978 | RIPSEY 8 | 2009 | 110184 | | |
| 1407 | 397979 | RIPSEY 9 | 2009 | 110185 | | |
| 1408 | 397980 | RIPSEY 10 | 2009 | 110186 | | |
| 1409 | 397981 | RIPSEY 11 | 2009 | 110187 | | |
| 1410 | 397982 | RIPSEY 12 | 2009 | 110188 | | |
| 1411 | 397983 | RIPSEY 13 | 2009 | 110189 | | |
| 1412 | 397984 | RIPSEY 14 | 2009 | 110190 | | |
| 1413 | 397985 | RIPSEY 15 | 2009 | 110191 | | |
| 1414 | 397986 | RIPSEY 16 | 2009 | 110192 | | |
| 1415 | 397987 | RIPSEY 17 | 2009 | 110193 | | |
| 1416 | 397988 | RIPSEY 18 | 2009 | 110194 | | |
| 1417 | 397989 | RIPSEY 19 | 2009 | 110195 | | |
| 1418 | 397990 | RIPSEY 20 | 2009 | 110196 | | |
| 1419 | 397991 | RIPSEY 21 | 2009 | 110197 | | |
| 1420 | 397992 | RIPSEY 22 | 2009 | 110198 | | |
| 1421 | 397993 | RIPSEY 23 | 2009 | 110199 | | |
| 1422 | 397994 | RIPSEY 24 | 2009 | 110200 | | |
| 1423 | 397995 | RIPSEY 25 | 2009 | 110201 | | |
| 1424 | 397996 | RIPSEY 26 | 2009 | 110202 | | |
| 1425 | 397997 | RIPSEY 27 | 2009 | 110203 | | |
| 1426 | 397998 | RIPSEY 28 | 2009 | 110204 | | |
| 1427 | 397999 | RIPSEY 29 | 2009 | 110205 | | |
| 1428 | 398000 | RIPSEY 30 | 2009 | 110206 | | |
| 1429 | 398001 | RIPSEY 31 | 2009 | 110207 | | |
| 1430 | 398002 | RIPSEY 32 | 2009 | 110208 | | |

RECEIVED
 JUN 17 2009
 DEPT. OF REVENUE
 PHOENIX, ARIZONA

EXHIBIT A

Unpatented Lode Claims and Mill Site Claims:
Pinal Co., AZ Pioneer-Mineral Creek-Cochran-Copper Butte-Riverside Mining Districts

| | AMC SERIAL No. | CLAIM NAME | BOOK/ DOCKET | PAGE | AMENDED REAMENDED | |
|------|-------------------|------------|-----------------|--------|----------------------|------|
| | | | | | BK/DOC | PAGE |
| 1431 | 398003 | RIPSEY 33 | 2009 | 110209 | | |
| 1432 | 398004 | RIPSEY 34 | 2009 | 110210 | | |
| 1433 | 398005 | RIPSEY 35 | 2009 | 110211 | | |
| 1434 | 398006 | RIPSEY 36 | 2009 | 110212 | | |
| 1435 | 398007 | ELDER 1 | 2009 | 110140 | | |
| 1436 | 398008 | ELDER 2 | 2009 | 110141 | | |
| 1437 | 398009 | ELDER 3 | 2009 | 110142 | | |
| 1438 | 398010 | ELDER 4 | 2009 | 110143 | | |
| 1439 | 398011 | ELDER 5 | 2009 | 110144 | | |
| 1440 | 398012 | ELDER 6 | 2009 | 110145 | | |
| 1441 | 398013 | ELDER 7 | 2009 | 110146 | | |
| 1442 | 398014 | ELDER 8 | 2009 | 110147 | | |
| 1443 | 398015 | ELDER 9 | 2009 | 110148 | | |
| 1444 | 398016 | ELDER 10 | 2009 | 110149 | | |
| 1445 | 398017 | ELDER 11 | 2009 | 110150 | | |
| 1446 | 398018 | ELDER 12 | 2009 | 110151 | | |
| 1447 | 398019 | ELDER 13 | 2009 | 110152 | | |
| 1448 | 398020 | ELDER 14 | 2009 | 110153 | | |
| 1449 | 398021 | ELDER 15 | 2009 | 110154 | | |
| 1450 | 398022 | ELDER 16 | 2009 | 110155 | | |
| 1451 | 398023 | ELDER 17 | 2009 | 110156 | | |
| 1452 | 398024 | ELDER 18 | 2009 | 110157 | | |
| 1453 | 398025 | ELDER 19 | 2009 | 110158 | | |
| 1454 | 398026 | ELDER 20 | 2009 | 110159 | | |
| 1455 | 398027 | ELDER 21 | 2009 | 110160 | | |
| 1456 | 398028 | ELDER 22 | 2009 | 110161 | | |
| 1457 | 398029 | ELDER 23 | 2009 | 110162 | | |
| 1458 | 398030 | ELDER 24 | 2009 | 110163 | | |
| 1459 | 398031 | ELDER 25 | 2009 | 110164 | | |
| 1460 | 398032 | ELDER 26 | 2009 | 110165 | | |
| 1461 | 398033 | ELDER 27 | 2009 | 110166 | | |
| 1462 | 398034 | ELDER 28 | 2009 | 110167 | | |
| 1463 | 398035 | ELDER 29 | 2009 | 110168 | | |
| 1464 | 398036 | ELDER 30 | 2009 | 110169 | | |
| 1465 | 398037 | ELDER 31 | 2009 | 110170 | | |
| 1466 | 398038 | ELDER 32 | 2009 | 110171 | | |
| 1467 | 398039 | ELDER 33 | 2009 | 110172 | | |
| 1468 | 398040 | ELDER 34 | 2009 | 110173 | | |

110173
10 5 7 2009
1018
1018

EXHIBIT A

Unpatented Lode Claims and Mill Site Claims:
Pinal Co., AZ Pioneer-Mineral Creek-Cochran-Copper Butte-Riverside Mining Districts

| | AMC SERIAL No. | CLAIM NAME | BOOK/ DOCKET | PAGE | AMENDED REAMENDED | |
|------|-------------------|------------|-----------------|--------|----------------------|------|
| | | | | | BK/DOC | PAGE |
| 1469 | 398041 | ELDER 35 | 2009 | 110174 | | |
| 1470 | 398042 | ELDER 36 | 2009 | 110175 | | |
| 1471 | 398043 | WOOLEY 1 | 2009 | 110113 | | |
| 1472 | 398044 | WOOLEY 2 | 2009 | 110114 | | |
| 1473 | 398045 | WOOLEY 3 | 2009 | 110115 | | |
| 1474 | 398046 | WOOLEY 4 | 2009 | 110116 | | |
| 1475 | 398047 | WOOLEY 5 | 2009 | 110117 | | |
| 1476 | 398048 | WOOLEY 6 | 2009 | 110118 | | |
| 1477 | 398049 | WOOLEY 7 | 2009 | 110119 | | |
| 1478 | 398050 | WOOLEY 8 | 2009 | 110120 | | |
| 1479 | 398051 | WOOLEY 9 | 2009 | 110121 | | |
| 1480 | 398052 | WOOLEY 10 | 2009 | 110122 | | |
| 1481 | 398053 | WOOLEY 11 | 2009 | 110123 | | |
| 1482 | 398054 | WOOLEY 12 | 2009 | 110124 | | |
| 1483 | 398055 | WOOLEY 13 | 2009 | 110125 | | |
| 1484 | 398056 | WOOLEY 14 | 2009 | 110126 | | |
| 1485 | 398057 | WOOLEY 15 | 2009 | 110127 | | |
| 1486 | 398058 | WOOLEY 16 | 2009 | 110128 | | |
| 1487 | 398059 | WOOLEY 17 | 2009 | 110129 | | |
| 1488 | 398060 | WOOLEY 18 | 2009 | 110130 | | |
| 1489 | 398061 | WOOLEY 19 | 2009 | 110131 | | |
| 1490 | 398062 | WOOLEY 20 | 2009 | 110132 | | |
| 1491 | 398063 | WOOLEY 21 | 2009 | 110133 | | |
| 1492 | 398064 | WOOLEY 22 | 2009 | 110134 | | |
| 1493 | 398065 | WOOLEY 23 | 2009 | 110135 | | |
| 1494 | 398066 | WOOLEY 24 | 2009 | 110136 | | |
| 1495 | 398067 | WOOLEY 25 | 2009 | 110137 | | |
| 1496 | 398068 | WOOLEY 26 | 2009 | 110138 | | |
| 1497 | 398069 | WOOLEY 27 | 2009 | 110139 | | |
| 1498 | 398070 † | PEG LEG 1 | 2009 | 110077 | | |
| 1499 | 398071 ⊖ | PEG LEG 2 | 2009 | 110078 | | |
| 1500 | 398072 | PEG LEG 3 | 2009 | 110079 | | |
| 1501 | 398073 | PEG LEG 4 | 2009 | 110080 | | |
| 1502 | 398074 | PEG LEG 5 | 2009 | 110081 | | |
| 1503 | 398075 | PEG LEG 6 | 2009 | 110082 | | |
| 1504 | 398076 | PEG LEG 7 | 2009 | 110083 | | |
| 1505 | 398077 | PEG LEG 8 | 2009 | 110084 | | |
| 1506 | 398078 | PEG LEG 9 | 2009 | 110085 | | |

10/22/09 10:00 AM

10/22/09 10:00 AM

EXHIBIT A

Unpatented Lode Claims and Mill Site Claims:
Pinal Co., AZ Pioneer-Mineral Creek-Cochran-Copper Butte-Riverside Mining Districts

| | AMC SERIAL No. | CLAIM NAME | BOOK/ DOCKET | PAGE | AMENDED REAMENDED | |
|------|-------------------|------------|-----------------|--------|----------------------|------|
| | | | | | BK/DOC | PAGE |
| 1507 | 398079 | PEG LEG 10 | 2009 | 110086 | | |
| 1508 | 398080 | PEG LEG 11 | 2009 | 110087 | | |
| 1509 | 398081 | PEG LEG 12 | 2009 | 110088 | | |
| 1510 | 398082 | PEG LEG 13 | 2009 | 110089 | | |
| 1511 | 398083 | PEG LEG 14 | 2009 | 110090 | | |
| 1512 | 398084 | PEG LEG 15 | 2009 | 110091 | | |
| 1513 | 398085 | PEG LEG 16 | 2009 | 110092 | | |
| 1514 | 398086 | PEG LEG 17 | 2009 | 110093 | | |
| 1515 | 398087 | PEG LEG 18 | 2009 | 110094 | | |
| 1516 | 398088 | PEG LEG 19 | 2009 | 110095 | | |
| 1517 | 398089 | PEG LEG 20 | 2009 | 110096 | | |
| 1518 | 398090 | PEG LEG 21 | 2009 | 110097 | | |
| 1519 | 398091 | PEG LEG 22 | 2009 | 110098 | | |
| 1520 | 398092 | PEG LEG 23 | 2009 | 110099 | | |
| 1521 | 398093 | PEG LEG 24 | 2009 | 110100 | | |
| 1522 | 398094 | PEG LEG 25 | 2009 | 110101 | | |
| 1523 | 398095 | PEG LEG 26 | 2009 | 110102 | | |
| 1524 | 398096 | PEG LEG 27 | 2009 | 110103 | | |
| 1525 | 398097 | PEG LEG 28 | 2009 | 110104 | | |
| 1526 | 398098 | PEG LEG 29 | 2009 | 110105 | | |
| 1527 | 398099 | PEG LEG 30 | 2009 | 110106 | | |
| 1528 | 398100 | PEG LEG 31 | 2009 | 110107 | | |
| 1529 | 398101 | PEG LEG 32 | 2009 | 110108 | | |
| 1530 | 398102 | PEG LEG 33 | 2009 | 110109 | | |
| 1531 | 398103 | PEG LEG 34 | 2009 | 110110 | | |
| 1532 | 398104 | PEG LEG 35 | 2009 | 110111 | | |
| 1533 | 398105 | PEG LEG 36 | 2009 | 110112 | | |
| 1534 | 398106 | GILA 1 | 2009 | 110050 | | |
| 1535 | 398107 | GILA 2 | 2009 | 110051 | | |
| 1536 | 398108 | GILA 3 | 2009 | 110052 | | |
| 1537 | 398109 | GILA 4 | 2009 | 110053 | | |
| 1538 | 398110 | GILA 5 | 2009 | 110054 | | |
| 1539 | 398111 | GILA 6 | 2009 | 110055 | | |
| 1540 | 398112 | GILA 7 | 2009 | 110056 | | |
| 1541 | 398113 | GILA 8 | 2009 | 110057 | | |
| 1542 | 398114 | GILA 9 | 2009 | 110058 | | |
| 1543 | 398115 | GILA 10 | 2009 | 110059 | | |
| 1544 | 398116 | GILA 11 | 2009 | 110060 | | |

11/02/10 11:10 AM
 2009 JUL 28 A 5 10
 2010 JUL 28 A 5 10
 2010 JUL 28 A 5 10

EXHIBIT A

Unpatented Lode Claims and Mill Site Claims:
Pinal Co., AZ Pioneer-Mineral Creek-Cochran-Copper Butte-Riverside Mining Districts

| | AMC SERIAL No. | CLAIM NAME | BOOK/ DOCKET | PAGE | AMENDED REAMENDED | |
|------|-------------------|------------|-----------------|--------|----------------------|------|
| | | | | | BK/DOC | PAGE |
| 1545 | 398117 | GILA 12 | 2009 | 110061 | | |
| 1546 | 398118 | GILA 13 | 2009 | 110062 | | |
| 1547 | 398119 | GILA 14 | 2009 | 110063 | | |
| 1548 | 398120 | GILA 15 | 2009 | 110064 | | |
| 1549 | 398121 | GILA 16 | 2009 | 110065 | | |
| 1550 | 398122 | GILA 17 | 2009 | 110066 | | |
| 1551 | 398123 | GILA 18 | 2009 | 110067 | | |
| 1552 | 398124 | GILA 19 | 2009 | 110068 | | |
| 1553 | 398125 | GILA 20 | 2009 | 110069 | | |
| 1554 | 398126 | GILA 21 | 2009 | 110070 | | |
| 1555 | 398127 | GILA 22 | 2009 | 110071 | | |
| 1556 | 398128 | GILA 23 | 2009 | 110072 | | |
| 1557 | 398129 | GILA 24 | 2009 | 110073 | | |
| 1558 | 398130 | GILA 25 | 2009 | 110074 | | |
| 1559 | 398131 | GILA 26 | 2009 | 110075 | | |
| 1560 | 398132 X | GILA 27 | 2009 | 110076 | | |
| 1561 | 399168 O | HILL 4 | 2010 | 11549 | | |
| 1562 | 399169 | HILL 5 | 2010 | 11550 | | |
| 1563 | 399170 | HILL 6 | 2010 | 11551 | | |
| 1564 | 399171 | HILL 7 | 2010 | 11552 | | |
| 1565 | 399172 | HILL 8 | 2010 | 11553 | | |
| 1566 | 399173 | HILL 9 | 2010 | 11554 | | |
| 1567 | 399174 | HILL 10 | 2010 | 11555 | | |
| 1568 | 399175 | HILL 11 | 2010 | 11556 | | |
| 1569 | 399176 | HILL 12 | 2010 | 11557 | | |
| 1570 | 399177 | HILL 13 | 2010 | 11558 | | |
| 1571 | 399178 | HILL 14 | 2010 | 11559 | | |
| 1572 | 399179 | HILL 15 | 2010 | 11560 | | |
| 1573 | 399180 | HILL 16 | 2010 | 11561 | | |
| 1574 | 399181 | HILL 17 | 2010 | 11562 | | |
| 1575 | 399182 | HILL 18 | 2010 | 11563 | | |
| 1576 | 399183 | HILL 19 | 2010 | 11564 | | |
| 1577 | 399184 | HILL 20 | 2010 | 11565 | | |
| 1578 | 399185 | HILL 21 | 2010 | 11566 | | |
| 1579 | 399186 | HILL 22 | 2010 | 11567 | | |
| 1580 | 399187 | HILL 23 | 2010 | 11568 | | |
| 1581 | 399188 | HILL 24 | 2010 | 11569 | | |
| 1582 | 399189 | HILL 25 | 2010 | 11570 | | |

LUG 7 02 2010

TOTAL 1582 CLAIMS
GSA/2010

EXHIBIT A

Unpatented Lode Claims and Mill Site Claims:

Pinal Co., AZ Pioneer-Mineral Creek-Cochran-Copper Butte-Riverside Mining Districts

| | AMC SERIAL No. | CLAIM NAME | BOOK/ DOCKET | PAGE | AMENDED REAMENDED | |
|------|-------------------|------------|-----------------|-------|----------------------|------|
| | | | | | BK/DOC | PAGE |
| 1583 | 399190 | HILL 26 | 2010 | 11571 | | |
| 1584 | 399191 | HILL 27 | 2010 | 11572 | | |
| 1585 | 399192 | HILL 28 | 2010 | 11573 | | |
| 1586 | 399193 | HILL 29 | 2010 | 11574 | | |
| 1587 | 399194 | HILL 30 | 2010 | 11575 | | |
| 1588 | 399195 | HILL 31 | 2010 | 11576 | | |
| 1589 | 399196 | HILL 32 | 2010 | 11577 | | |
| 1590 | 399197 | HILL 33 | 2010 | 11578 | | |
| 1591 | 399198 | SPRING 1 | 2010 | 11579 | | |
| 1592 | 399199 | SPRING 2 | 2010 | 11580 | | |
| 1593 | 399200 | SPRING 3 | 2010 | 11581 | | |
| 1594 | 399201 | SPRING 4 | 2010 | 11582 | | |
| 1595 | 399202 | SPRING 5 | 2010 | 11583 | | |
| 1596 | 399203 | SPRING 6 | 2010 | 11584 | | |
| 1597 | 399204 | SPRING 7 | 2010 | 11585 | | |
| 1598 | 399205 | SPRING 8 | 2010 | 11586 | | |
| 1599 | 399206 | SPRING 9 | 2010 | 11587 | | |
| 1600 | 399207 | SPRING 10 | 2010 | 11588 | | |
| 1601 | 399208 | SPRING 11 | 2010 | 11589 | | |
| 1602 | 399209 | SPRING 12 | 2010 | 11590 | | |
| 1603 | 399210 | SPRING 13 | 2010 | 11591 | | |
| 1604 | 399211 | SPRING 14 | 2010 | 11592 | | |
| 1605 | 399212 | SPRING 15 | 2010 | 11593 | | |

Total 1605 Claims

399204 Zell 1 (one line was missing from spreadsheet and this claim was accidentally left off spreadsheet per Dan Mead) AT

ENTERED INTO COMPUTER

MT

AUG 09 2010

RECEIVED

AUG 11 2010

RECEIVED



July 21, 2010

Arizona State Office
Bureau of Land Management
Department of the Interior
Suite 800
One North Central Avenue
Phoenix, AZ 85004-4427
602-417-9200

**Notice of Intent to Hold and Payment of Annual Claim Maintenance Fee
2010/2011**

Dear Sir or Madam:

The Final Rule as published in the Federal Register implements provisions of the Interior Department and related agencies, Appropriations Act of 2003 (the "Act") requires an annual rental fee of \$140.00 for each unpatented mining claim and site located and held under the General Mining Law of 1872.

This will serve as notice that ASARCO LLC a Delaware Limited Liability Company, whose address for purposes of this filing is **5285 Williams Circle, Suite 2000 Tucson, Arizona 85711** intends to hold the 1605 mining claims and / or mill sites described in Exhibit A attached herewith, by payment of the annual claim maintenance fee of \$140.00 per claim or site. The total amount owed therefore is **\$224,700.00** to hold these claims for the year ending September 1, 2011.

The attached Exhibit A lists the individual claim names, BLM serial numbers, the book and page number for the county records. The claims and/or sites are located in Pinal County and Gila County, AZ

The recorded documents and any notices of acknowledgments concerning the above mentioned claims should be sent to my attention at the address listed above.

Sincerely,

Thomas M. Simpson
Agent for Asarco LLC Enclosures

RECEIVED
BLM AZ STATE OFFICE
2010 JUL 28 A 9:04
PHOENIX, ARIZONA

United States Department of the Interior
Bureau of Land Management
 LANDS/RECREATION & PLANNING
 ONE N CENTRAL AVE
 PHOENIX, AZ 85004 -2203
 Phone:

Receipt

No: 2178733

| | | |
|--|--|--|
| Transaction #: 2248297 | | ENTERED INTO COMPUTER <i>my</i> AUG 09 2010 |
| Date of Transaction: 07/28/2010 | | |
| CUSTOMER: | ASARCO LLC 5285 E WILLIAMS CIR STE 2000 TUCSON, AZ 85711-7711 US | |

| LINE # | QTY | DESCRIPTION | REMARKS | UNIT PRICE | TOTAL |
|---------------|------|---|-------------------------------|------------|---------------------|
| 1 | 1.00 | LOCATABLE MINERALS / MINING CLAIMS-NOT NEW-UNADJUD, ONE AUTH NO. ONLY / MINING CLAIM MONEY RECEIVED CASES: AMC1186/\$224700.00 | MAINT FEE PAYMENT (1605) 2011 | - n/a - | 224700.00 |
| TOTAL: | | | | | \$224,700.00 |

| PAYMENT INFORMATION | | | |
|---------------------|------------------|---|-----------------------------|
| 1 | AMOUNT: | 224700.00 | POSTMARKED: N/A |
| | TYPE: | CHECK | RECEIVED: 07/28/2010 |
| | CHECK NO: | 4305 | |
| | NAME: | ASARCO LLC 5285 E WILLIAMS CIR STE 2000 TUCSON AZ 85711-7711 US | |

| REMARKS |
|---------|
| |

This receipt was generated by the automated BLM Collections and Billing System and is a paper representation of a portion of the official electronic record contained therein.

Login ID3634

Entry Date08/19/2009

Total Amount\$2.00

Original Order Items

| Line | Order# | AuthNos | TransDate | Action | Amount | CostCtr | R Org | Fund | FunctAr |
|------|---------|-----------|------------|-----------------------------|------------|------------|------------|------------|--------------|
| 1 | 2017741 | AMC396956 | 07/09/2009 | MINING CLAIM MONEY RECEIVED | \$2,242.00 | LLAZ950000 | LLAZ950000 | XXXL6500DP | L01130000.00 |

Order Items To Be Generated for Transfer

| Line | Order# | AuthNos | TransDate | Action | Amount | CostCtr | R Org | Fund | FunctArea |
|------|---------|-----------|-----------|-----------------------------|---------|------------|------------|------------|--------------|
| 1 | 2017741 | AMC396956 | 8/19/2009 | MINING CLAIM MONEY RECEIVED | \$-2.00 | LLAZ950000 | LLAZ950000 | XXXL6500DP | L01130000.00 |
| 2 | 2017741 | AMC48401 | 8/19/2009 | MINING CLAIM MONEY RECEIVED | \$2.00 | LLAZ950000 | LLAZ950000 | XXXL6500DP | L01130000.00 |

AMC 4802 3
66899
314545
386029
388558
396956
1186
138158
141486
853273
277468
289373
299632
303735
315170
325895
333067
338178
344575
344652
344757
345121
345188
345354
345629
353756
394880
396956



July 14, 2009

Arizona State Office
Bureau of Land Management
Department of the Interior
Suite 800
One North Central Avenue
Phoenix, AZ 85004-4427
602-417-9200

RECEIVED
BLM AZ STATE OFFICE
2009 AUG -3 P 12:58
PHOENIX, ARIZONA

Notice of Intent to Hold and Payment of Annual Claim Maintenance Fee

Dear Sir or Madam:

The Final Rule as published in the Federal Register implements provisions of the Interior Department and related agencies, Appropriations Act of 1993 (the "Act") requires an annual rental fee of \$140.00 for each unpatented mining claim and site located and held under the General Mining Law of 1872.

This will serve as notice that ASARCO LLC, a Delaware Limited Liability Company, whose address for purposes of this filing is **5285 East Williams Circle, Suite 2000, Tucson, AZ 85711** intends to hold the 1362 mining claims and / or mill sites described in Exhibit A attached herewith, by payment of the annual claim maintenance fee of \$140.00 per claim or site. The total amount owed therefore is \$190,680.00. A check in the amount of \$188,438 plus BLM receipt #1954149 showing a \$2,242.00 credit is also enclosed herewith and submitted as payment of the rental fee in lieu of assessment work, to hold these claims for the year ending September 1, 2010.

The attached Exhibit A lists the individual claim names, BLM serial numbers, the book and page number and location data for the county records. The claims and/or sites are located in Pinal and Gila Counties, AZ

The recorded documents and any notices of acknowledgments concerning the above mentioned claims should be sent to my attention at the address listed above.

Sincerely,

Thomas M. Simpson
Agent for Asarco LLC
Enclosures

ENTERED INTO COMPUTER
8/19/09 [Signature]

United States Department of the Interior

Bureau of Land Management

BUSINESS & SUPPORT SVCS DIV

ONE N CENTRAL AVE SUITE 800

PHOENIX, AZ 85004 -4427

Phone: (602) 417-9200

Receipt

No:

1954149

| | |
|--|---|
| Transaction #: 2017741 | |
| Date of Transaction: 07/09/2009 | |
| CUSTOMER: | ASARCO LLC 5285 E WILLIAMS CIR TUCSON, AZ 85711-4426 US |

| LINE # | QTY | DESCRIPTION | REMARKS | UNIT PRICE | TOTAL |
|--------|--------|---|---------|------------|---------|
| 1 | 118.00 | LOCATABLE MINERALS / MINING CLAIMS- NEW, UNADJUD, ONE OR MORE AUTH NOS / NEW MINING CLAIM LOCATION FEE \$30 CASES: AMC396956/\$30.00, AMC396957/\$30.00, AMC396958/\$30.00, AMC396959/\$30.00, AMC396960/ \$30.00, AMC396961/\$30.00, AMC396962/\$30.00, AMC396963/\$30.00, AMC396964/\$30.00, AMC396965/ \$30.00, AMC396966/\$30.00, AMC396967/\$30.00, AMC396968/\$30.00, AMC396969/\$30.00, AMC396970/ \$30.00, AMC396971/\$30.00, AMC396972/\$30.00, AMC396973/\$30.00, AMC396974/\$30.00, AMC396975/ \$30.00, AMC396976/\$30.00, AMC396977/\$30.00, AMC396978/\$30.00, AMC396979/\$30.00, AMC396980/ \$30.00, AMC396981/\$30.00, AMC396982/\$30.00, AMC396983/\$30.00, AMC396984/\$30.00, AMC396985/ \$30.00, AMC396986/\$30.00, AMC396987/\$30.00, AMC396988/\$30.00, AMC396989/\$30.00, AMC396990/ \$30.00, AMC396991/\$30.00, AMC396992/\$30.00, AMC396993/\$30.00, AMC396994/\$30.00, AMC396995/ \$30.00, AMC396996/\$30.00, AMC396997/\$30.00, AMC396998/\$30.00, AMC396999/\$30.00, AMC397000/ \$30.00, AMC397001/\$30.00, AMC397002/\$30.00, AMC397003/\$30.00, AMC397004/\$30.00, AMC397005/ \$30.00, AMC397006/\$30.00, AMC397007/\$30.00, AMC397008/\$30.00, AMC397009/\$30.00, AMC397010/ \$30.00, AMC397011/\$30.00, AMC397012/\$30.00, AMC397013/\$30.00, AMC397014/\$30.00, AMC397015/ \$30.00, AMC397016/\$30.00, AMC397017/\$30.00, AMC397018/\$30.00, AMC397019/\$30.00, AMC397020/ \$30.00, AMC397021/\$30.00, AMC397022/\$30.00, AMC397023/\$30.00, AMC397024/\$30.00, AMC397025/ \$30.00, AMC397026/\$30.00, AMC397027/\$30.00, AMC397028/\$30.00, AMC397029/\$30.00, AMC397030/ \$30.00, AMC397031/\$30.00, AMC397032/\$30.00, AMC397033/\$30.00, AMC397034/\$30.00, AMC397035/ | | - n/a - | 3540.00 |

| | | | | |
|---|--------|--|---------|---------|
| | | <p>\$30.00, AMC397036/\$30.00, AMC397037/\$30.00, AMC397038/\$30.00, AMC397039/\$30.00, AMC397040/\$30.00, AMC397041/\$30.00, AMC397042/\$30.00, AMC397043/\$30.00, AMC397044/\$30.00, AMC397045/\$30.00, AMC397046/\$30.00, AMC397047/\$30.00, AMC397048/\$30.00, AMC397049/\$30.00, AMC397050/\$30.00, AMC397051/\$30.00, AMC397052/\$30.00, AMC397053/\$30.00, AMC397054/\$30.00, AMC397055/\$30.00, AMC397056/\$30.00, AMC397057/\$30.00, AMC397058/\$30.00, AMC397059/\$30.00, AMC397060/\$30.00, AMC397061/\$30.00, AMC397062/\$30.00, AMC397063/\$30.00, AMC397064/\$30.00, AMC397065/\$30.00, AMC397066/\$30.00, AMC397067/\$30.00, AMC397068/\$30.00, AMC397069/\$30.00, AMC397070/\$30.00, AMC397071/\$30.00, AMC397072/\$30.00, AMC397073/\$30.00</p> | | |
| 2 | 118.00 | <p>LOCATABLE MINERALS / MINING CLAIMS- NEW, UNADJUD, ONE OR MORE AUTH NOS / NEW MINING CLAIM PROCESSING FEE \$15 CASES: AMC396956/\$15.00, AMC396957/\$15.00, AMC396958/\$15.00, AMC396959/\$15.00, AMC396960/\$15.00, AMC396961/\$15.00, AMC396962/\$15.00, AMC396963/\$15.00, AMC396964/\$15.00, AMC396965/\$15.00, AMC396966/\$15.00, AMC396967/\$15.00, AMC396968/\$15.00, AMC396969/\$15.00, AMC396970/\$15.00, AMC396971/\$15.00, AMC396972/\$15.00, AMC396973/\$15.00, AMC396974/\$15.00, AMC396975/\$15.00, AMC396976/\$15.00, AMC396977/\$15.00, AMC396978/\$15.00, AMC396979/\$15.00, AMC396980/\$15.00, AMC396981/\$15.00, AMC396982/\$15.00, AMC396983/\$15.00, AMC396984/\$15.00, AMC396985/\$15.00, AMC396986/\$15.00, AMC396987/\$15.00, AMC396988/\$15.00, AMC396989/\$15.00, AMC396990/\$15.00, AMC396991/\$15.00, AMC396992/\$15.00, AMC396993/\$15.00, AMC396994/\$15.00, AMC396995/\$15.00, AMC396996/\$15.00, AMC396997/\$15.00, AMC396998/\$15.00, AMC396999/\$15.00, AMC397000/\$15.00, AMC397001/\$15.00, AMC397002/\$15.00, AMC397003/\$15.00, AMC397004/\$15.00, AMC397005/\$15.00, AMC397006/\$15.00, AMC397007/\$15.00, AMC397008/\$15.00, AMC397009/\$15.00, AMC397010/\$15.00, AMC397011/\$15.00, AMC397012/\$15.00, AMC397013/\$15.00, AMC397014/\$15.00, AMC397015/\$15.00, AMC397016/\$15.00, AMC397017/\$15.00, AMC397018/\$15.00, AMC397019/\$15.00, AMC397020/\$15.00, AMC397021/\$15.00, AMC397022/\$15.00, AMC397023/\$15.00, AMC397024/\$15.00, AMC397025/\$15.00, AMC397026/\$15.00, AMC397027/\$15.00, AMC397028/\$15.00, AMC397029/\$15.00, AMC397030/\$15.00, AMC397031/\$15.00, AMC397032/\$15.00, AMC397033/\$15.00, AMC397034/\$15.00, AMC397035/\$15.00, AMC397036/\$15.00, AMC397037/\$15.00, AMC397038/\$15.00, AMC397039/\$15.00, AMC397040/</p> | - n/a - | 1770.00 |

| | | | | |
|---|--------|---|---------|----------|
| | | <p>\$15.00, AMC397041/\$15.00, AMC397042/\$15.00, AMC397043/\$15.00, AMC397044/\$15.00, AMC397045/\$15.00, AMC397046/\$15.00, AMC397047/\$15.00, AMC397048/\$15.00, AMC397049/\$15.00, AMC397050/\$15.00, AMC397051/\$15.00, AMC397052/\$15.00, AMC397053/\$15.00, AMC397054/\$15.00, AMC397055/\$15.00, AMC397056/\$15.00, AMC397057/\$15.00, AMC397058/\$15.00, AMC397059/\$15.00, AMC397060/\$15.00, AMC397061/\$15.00, AMC397062/\$15.00, AMC397063/\$15.00, AMC397064/\$15.00, AMC397065/\$15.00, AMC397066/\$15.00, AMC397067/\$15.00, AMC397068/\$15.00, AMC397069/\$15.00, AMC397070/\$15.00, AMC397071/\$15.00, AMC397072/\$15.00, AMC397073/\$15.00</p> | | |
| 3 | 118.00 | <p>LOCATABLE MINERALS / MINING CLAIMS- NEW, UNADJUD, ONE OR MORE AUTH NOS / NEW MINING CLM MAINT FEE \$125 (1993) CASES: AMC396956/\$125.00, AMC396957/\$125.00, AMC396958/\$125.00, AMC396959/\$125.00, AMC396960/\$125.00, AMC396961/\$125.00, AMC396962/\$125.00, AMC396963/\$125.00, AMC396964/\$125.00, AMC396965/\$125.00, AMC396966/\$125.00, AMC396967/\$125.00, AMC396968/\$125.00, AMC396969/\$125.00, AMC396970/\$125.00, AMC396971/\$125.00, AMC396972/\$125.00, AMC396973/\$125.00, AMC396974/\$125.00, AMC396975/\$125.00, AMC396976/\$125.00, AMC396977/\$125.00, AMC396978/\$125.00, AMC396979/\$125.00, AMC396980/\$125.00, AMC396981/\$125.00, AMC396982/\$125.00, AMC396983/\$125.00, AMC396984/\$125.00, AMC396985/\$125.00, AMC396986/\$125.00, AMC396987/\$125.00, AMC396988/\$125.00, AMC396989/\$125.00, AMC396990/\$125.00, AMC396991/\$125.00, AMC396992/\$125.00, AMC396993/\$125.00, AMC396994/\$125.00, AMC396995/\$125.00, AMC396996/\$125.00, AMC396997/\$125.00, AMC396998/\$125.00, AMC396999/\$125.00, AMC397000/\$125.00, AMC397001/\$125.00, AMC397002/\$125.00, AMC397003/\$125.00, AMC397004/\$125.00, AMC397005/\$125.00, AMC397006/\$125.00, AMC397007/\$125.00, AMC397008/\$125.00, AMC397009/\$125.00, AMC397010/\$125.00, AMC397011/\$125.00, AMC397012/\$125.00, AMC397013/\$125.00, AMC397014/\$125.00, AMC397015/\$125.00, AMC397016/\$125.00, AMC397017/\$125.00, AMC397018/\$125.00, AMC397019/\$125.00, AMC397020/\$125.00, AMC397021/\$125.00, AMC397022/\$125.00, AMC397023/\$125.00, AMC397024/\$125.00, AMC397025/\$125.00, AMC397026/\$125.00, AMC397027/\$125.00, AMC397028/\$125.00, AMC397029/\$125.00, AMC397030/\$125.00, AMC397031/\$125.00, AMC397032/\$125.00, AMC397033/\$125.00, AMC397034/\$125.00, AMC397035/\$125.00, AMC397036/\$125.00, AMC397037/\$125.00, AMC397038/\$125.00, AMC397039/\$125.00, AMC397040/\$125.00, AMC397041/\$125.00, AMC397042/\$125.00, AMC397043/\$125.00, AMC397044/\$125.00, AMC397045/</p> | - n/a - | 14750.00 |

| | | | | | |
|---------------|------|--|---------------|--------------------|---------|
| | | \$125.00, AMC397046/\$125.00, AMC397047/\$125.00, AMC397048/\$125.00, AMC397049/\$125.00, AMC397050/\$125.00, AMC397051/\$125.00, AMC397052/\$125.00, AMC397053/\$125.00, AMC397054/\$125.00, AMC397055/\$125.00, AMC397056/\$125.00, AMC397057/\$125.00, AMC397058/\$125.00, AMC397059/\$125.00, AMC397060/\$125.00, AMC397061/\$125.00, AMC397062/\$125.00, AMC397063/\$125.00, AMC397064/\$125.00, AMC397065/\$125.00, AMC397066/\$125.00, AMC397067/\$125.00, AMC397068/\$125.00, AMC397069/\$125.00, AMC397070/\$125.00, AMC397071/\$125.00, AMC397072/\$125.00, AMC397073/\$125.00 | | | |
| 4 | 1.00 | LOCATABLE MINERALS / MINING CLAIMS-NOT NEW-UNADJUD, ONE AUTH NO. ONLY / MINING CLAIM MONEY RECEIVED CASES: AMC396956/\$2242.00 | MAINT 2010 | - n/a - | 2242.00 |
| TOTAL: | | | | \$22,302.00 | |

Che

| PAYMENT INFORMATION | | | | |
|---------------------|-----------|--|-------------|------------|
| 1 | AMOUNT: | 22302.00 | POSTMARKED: | N/A |
| | TYPE: | CHECK | RECEIVED: | 07/09/2009 |
| | CHECK NO: | 3537 | | |
| | NAME: | ASARCO LLC 5285 E WILLIAMS CIR TUCSON AZ 85711-4426 US | | |

| REMARKS |
|---------|
| |

This receipt was generated by the automated BLM Collections and Billing System and is a paper representation of a portion of the official electronic record contained therein.

002 22,302.00 +
 20,060.00 -
2,242.00G+

000 0.00G+
 0.0

2010 118. x
 140. =
 16,520.00 *

000 0.00G+

16,520.00 +
 2,242.00 -

002 14,278.00G+

Due

*Reference Receipt of
 Filing Towards Claims*

\$⁰⁰ 140 X 118 CLAIMS 2009/2010 ASSESSMENT FEE
 - 1200RS 16 CLAIMS IN ASSESSMENT
 \$⁰⁰ 140 OUR ~~118~~ 102 CLAIMS
 ON

EXHIBIT A

**NOTICE OF INTENT TO HOLD FOR MINING CLAIMS BELONGING TO ASARCO INC.
FOR THE YEARS OF 2009 AND 2010.**

Gila County Claims

| | AMC SERIAL No. | CLAIM NAME | BOOK/ DOCKET | PAGE | AMENDED REAMENDED | |
|----|----------------|--|--------------|------|-------------------|-----|
| | | | | | BK/DOC | |
| 1 | 48401 | Porphyry | 48 | 158 | | |
| 2 | 48402 | Quartzite | 48 | 158 | | |
| 3 | 48405 | Black Copper, Amended | 8 | 454 | | 48 |
| 4 | 48406 | Blue Copper, Amended | 8 | 454 | | 48 |
| 5 | 48413 | Keystone, Amended | 8 | 512 | | 48 |
| 6 | 48418 | North Star, Amended | 8 | 429 | | 48 |
| 7 | 48420 | Senator, Amended | 8 | 455 | | 48 |
| 8 | 48428 | Tip Top, Amended | 16 | 118 | | 48 |
| 9 | 66991 | Chilito No. 1, Amended | 47, Mines | 577 | | 225 |
| 10 | 66992 | Chilito No. 2, Amended | 47, Mines | 580 | | 225 |
| 11 | 66993 | Cobre Verde No. 8, Amended, Reamended (Chilito No. 3; Mines 42, 244) | 41, Mines | 464 | 224 | 225 |
| 12 | 66994 | Chilito No. 4, Amended | 47, Mines | 578 | | 225 |
| 13 | 66995 | Chilito No. 41 | 225 | 170 | | 225 |
| 14 | 66996 | Chilito No. 6, Amended, Reamended | 47, Mines | 581 | 42, Mines | 225 |
| 15 | 66997 | Chilito No. 7, Amended, Reamended | 47, Mines | 582 | 42, Mines | 225 |
| 16 | 66998 | Chilito No. 8, Amended | 47, Mines | 583 | | 225 |
| 17 | 66999 | Copper Glance No. 1 (Chilito 12), Amended, Reamended | 41, Mines | 464 | 42, Mines | 225 |
| 18 | 67000 | Copper Glance No. 2 (Chilito 13), Amended, Reamended | 41, Mines | 465 | 42, Mines | 225 |
| 19 | 67001 | Two Bridges (Chilito 14), Amended, Reamended | 47, Mines | 559 | 42, Mines | 225 |
| 20 | 67002 | Evener (Chilito 15) | 47, Mines | 560 | 42, Mines | 225 |
| 21 | 67003 | Copper Glance No. 7 (Chilito 19), Amended, Reamended | 41, Mines | 466 | 42, Mines | 225 |

RECEIVED
 GILM AZ STATE OFFICE
 PHOENIX, ARIZONA
 AUG - 3 2009
 5:55

EXHIBIT A

**NOTICE OF INTENT TO HOLD FOR MINING CLAIMS BELONGING TO ASARCO INC.
FOR THE YEARS OF 2009 AND 2010.**

Gila County Claims

| | AMC SERIAL No. | CLAIM NAME | BOOK/ DOCKET | PAGE | AMENDED REAMENDED | |
|----|----------------|--|--------------|--------|-------------------|-----|
| | | | | | BK/DOC | |
| 22 | 67004 | Chilena No. 3 (Chilito 29), Amended, Reamended | 47, Mines | 556 | 42, Mines | 225 |
| 23 | 67005 | Chilena No. 4 (Chilito 30), Amended, Reamended | 47, Mines | 557 | 42, Mines | 225 |
| 24 | 67006 | Chilena No. 5 (Chilito 32), Amended, Reamended | 47, Mines | 558 | 42, Mines | 225 |
| 25 | 67007 | Chilena No. 2 (Chilito 33), Amended, Reamended | 47, Mines | 555 | 42, Mines | 225 |
| 26 | 67008 | Chilito No. 42 | 238 | 465 | | |
| 27 | 67009 | Ethel | 41, Mines | 12 | | |
| 28 | 67010 | Spring | 47, Mines | 121 | | |
| 29 | 67011 | Drusilla | 47, Mines | 93 | | |
| 30 | 67012 | Fanny | 47, Mines | 94 | | |
| 31 | 67013 | Chilito No. 9, Amended, Reamended | 47, Mines | 586 | 224 | 225 |
| 32 | 67014 | Black Eagle No. 1 | 49, Mines | 550 | | |
| 33 | 67015 | Black Eagle No. 2 | 49, Mines | 550 | | |
| 34 | 67016 | Black Eagle No. 3 | 49, Mines | 551 | | |
| 35 | 67017 | Black Eagle No. 4 | 49, Mines | 551 | | |
| 36 | 67018 | Black Eagle No. 5 | 49, Mines | 551 | | |
| 37 | 67019 | Black Eagle No. 6 | 49, Mines | 552 | | |
| 38 | 67020 | Fraction No. 6, Amended, Reamended | 160 | 511 | 226 | 250 |
| 39 | 67021 | Dick No. 17 | 62 | 354 | | |
| 40 | 67022 | Dick No. 18 | 62 | 355 | | |
| 41 | 67023 | Dick No. 19 | 62 | 356 | | |
| 42 | 67024 | Dick No. 20 | 62 | 357 | | |
| 43 | 314545 | Steamboat 1 | 829 | 934-36 | | |
| 44 | 314546 | Steamboat 2 | 829 | 937-39 | | |
| 45 | 314547 | Steamboat 3 | 829 | 940-42 | | |
| 46 | 314548 | Steamboat 4 | 829 | 943-45 | | |
| 47 | 314549 | Steamboat 5 | 829 | 946-48 | | |
| 48 | 314550 | Steamboat 6 | 829 | 949-51 | | |
| 49 | 314551 | Steamboat 7 | 829 | 952-54 | | |

P. JOELIX, ARIZONA
 2009 AUG - 3 12: 55

RECEIVED
 BLM AZ STATE OFFICE

EXHIBIT A

**NOTICE OF INTENT TO HOLD FOR MINING CLAIMS BELONGING TO ASARCO INC.
FOR THE YEARS OF 2009 AND 2010.**

Gila County Claims

| | AMC SERIAL No. | CLAIM NAME | BOOK/ DOCKET | PAGE | AMENDED REAMENDED |
|----|-------------------|-----------------------|-----------------|----------|----------------------|
| | | | | | BK/DOC |
| 50 | 314552 | Steamboat 8 | 829 | 955-57 | |
| 51 | 314553 | Steamboat 9 | 829 | 958-60 | |
| 52 | 314554 | Steamboat 10 | 829 | 961-63 | |
| 53 | 314555 | Steamboat 11 | 829 | 964-66 | |
| 54 | 314556 | Steamboat 12 | 829 | 967-69 | |
| 55 | 314557 | Steamboat 13 | 829 | 970-72 | |
| 56 | 314558 | Steamboat 14 | 829 | 973-75 | |
| 57 | 314559 | Steamboat 15 | 829 | 976-78 | |
| 58 | 314560 | Steamboat 16 | 829 | 979-81 | |
| 59 | 314561 | Steamboat 17 | 829 | 982-84 | |
| 60 | 314562 | Steamboat 18 | 829 | 985-87 | |
| 61 | 314563 | Steamboat 19 | 829 | 988-90 | |
| 62 | 314564 | Steamboat 20 | 829 | 991-93 | |
| 63 | 314565 | Steamboat 21 | 829 | 994-96 | |
| 64 | 314566 | Steamboat 22 | 829 | 997-99 | |
| 65 | 314567 | Steamboat 23 | 829 | 1000-02 | |
| 66 | 314568 | Steamboat 24 | 830 | 1001-03 | |
| 67 | 314569 | Steamboat 25 | 830 | 1004-06 | |
| 68 | 314570 | Steamboat 26 | 830 | 1007-09 | |
| 69 | 314571 | Steamboat 27 | 830 | 10 to 12 | |
| 70 | 314572 | Steamboat 28 | 830 | 13-15 | |
| 71 | 314573 | Steamboat 29 | 830 | 16-18 | |
| 72 | 314574 | Steamboat 30 | 830 | 19-21 | |
| 73 | 314575 | Steamboat 31 | 830 | 22-24 | |
| 74 | 314576 | Steamboat 32 | 830 | 25-27 | |
| 75 | 314577 | Steamboat 33 | 830 | 28-30 | |
| 76 | 314578 | Steamboat 34 | 830 | 31-33 | |
| 77 | 314579 | Steamboat 35 | 830 | 54-56 | |
| 78 | 314580 | Steamboat 36 | 830 | 37-39 | |
| 79 | 314581 | Steamboat 37 | 830 | 40-42 | |
| 80 | 314582 | Steamboat 38 Ammended | 830 | 43-45 | 2008-003064 |
| 81 | 314583 | Steamboat 39 | 830 | 46-48 | |
| 82 | 314584 | Steamboat 40 Ammended | 830 | 49-51 | 2008-003065 |
| 83 | 314585 | Steamboat 41 | 830 | 52-54 | |
| 84 | 314586 | Steamboat 42 Ammended | 830 | 55-57 | 2008-003066 |

RECEIVED
 PLAZA STATE OFFICE
 2009 AUG - 3 P 2:55
 PHOENIX, ARIZONA

EXHIBIT A

**NOTICE OF INTENT TO HOLD FOR MINING CLAIMS BELONGING TO ASARCO INC.
FOR THE YEARS OF 2009 AND 2010.**

Gila County Claims

| | AMC SERIAL No. | CLAIM NAME | BOOK/ DOCKET | PAGE | AMENDED REAMENDED |
|-----|-------------------|-----------------------|-----------------|---------|----------------------|
| | | | | | BK/DOC |
| 85 | 314587 | Steamboat 43 | 830 | 58-60 | |
| 86 | 314588 | Steamboat 44 Ammended | 830 | 61-63 | 2008-003067 |
| 87 | 314589 | Steamboat 45 Ammended | 830 | 64-66 | 2008-003068 |
| 88 | 314590 | Steamboat 46 Ammended | 830 | 67-69 | 2008-003069 |
| 89 | 314591 | Steamboat 47 Ammended | 830 | 70-72 | 2008-003070 |
| 90 | 314592 | Steamboat 48 Ammended | 830 | 73-75 | 2008-003071 |
| 91 | 314593 | Steamboat 49 Ammended | 830 | 76-78 | 2008-003072 |
| 92 | 314594 | Steamboat 50 Ammended | 830 | 79-81 | 2008-003073 |
| 93 | 314595 | Steamboat 51 | 830 | 82-84 | |
| 94 | 314596 | Steamboat 52 Ammended | 830 | 85-87 | 2008-003074 |
| 95 | 314597 | Steamboat 53 | 830 | 88-90 | |
| 96 | 314598 | Steamboat 54 | 830 | 91-93 | |
| 97 | 314599 | Steamboat 55 | 830 | 94-96 | |
| 98 | 314600 | Steamboat 56 | 830 | 97-99 | |
| 99 | 314601 | Steamboat 57 | 830 | 100-02 | |
| 100 | 314602 | Steamboat 58 | 830 | 103-05 | |
| 101 | 314603 | Steamboat 59 | 830 | 106-08 | |
| 102 | 314604 | Steamboat 60 | 830 | 109-111 | |
| 103 | 314605 | Steamboat 61 | 830 | 112-14 | |
| 104 | 314606 | Steamboat 62 | 830 | 115-17 | |
| 105 | 314607 | Steamboat 63 | 830 | 118-20 | |
| 106 | 314608 | Steamboat 64 | 830 | 121-23 | |
| 107 | 314609 | Steamboat 65 | 830 | 124-26 | |
| 108 | 314610 | Steamboat 66 | 830 | 127-29 | |
| 109 | 314611 | Steamboat 67 | 830 | 130-32 | |
| 110 | 314612 | Steamboat 68 | 830 | 133-35 | |
| 111 | 314613 | Steamboat 69 | 830 | 136-38 | |
| 112 | 386057 | Boreas # 1 | 2007-016520 | | |
| 113 | 386058 | Boreas # 2 | 2007-016521 | | |
| 114 | 386059 | Boreas # 3 | 2007-016522 | | |
| 115 | 386060 | Boreas # 4 | 2007-016523 | | |
| 116 | 386061 | Boreas # 5 | 2007-016524 | | |
| 117 | 386062 | Boreas # 6 | 2007-016525 | | |
| 118 | 386063 | Boreas # 7 | 2007-016526 | | |
| 119 | 386064 | Boreas # 8 | 2007-016527 | | |

RECEIVED
 DINA STATE OFFICE
 2008 AUG -3 P 12:55
 PHOENIX, ARIZONA

EXHIBIT A

**NOTICE OF INTENT TO HOLD FOR MINING CLAIMS BELONGING TO ASARCO INC.
FOR THE YEARS OF 2009 AND 2010.**

Gila County Claims

| | AMC SERIAL No. | CLAIM NAME | BOOK/ DOCKET | PAGE | AMENDED REAMENDED |
|-------|----------------|-------------|-----------------|------|----------------------|
| | | | | | BK/DOC |
| ✓ 156 | 386044 | Eurus # 8 | 2007-016507 | | |
| ✓ 157 | 386045 | Eurus # 9 | 2007-016508 | | |
| ✓ 158 | 386046 | Eurus # 10 | 2007-016509 | | |
| ✓ 159 | 386029 | Notus # 1 | 2007-016547 | | |
| ✓ 160 | 386030 | Notus # 2 | 2007-016548 | | |
| ✓ 161 | 386031 | Notus # 3 | 2007-016549 | | |
| ✓ 162 | 386032 | Notus # 4 | 2007-016550 | | |
| ✓ 163 | 386033 | Notus # 5 | 2007-016551 | | |
| ✓ 164 | 386034 | Notus # 6 | 2007-016552 | | |
| ✓ 165 | 386035 | Notus # 7 | 2007-016553 | | |
| ✓ 166 | 388558 | Notus # 8 | 2007-020496 | | |
| ✓ 167 | 396974 | Tornado #19 | 2009 | 8010 | |
| ✓ 168 | 396975 | Tornado #20 | 2009 | 8011 | |
| ✓ 169 | 396976 | Tornado #21 | 2009 | 8012 | |
| ✓ 170 | 396977 | Tornado #22 | 2009 | 8013 | |
| ✓ 171 | 396978 | Tornado #23 | 2009 | 8014 | |
| ✓ 172 | 396979 | Tornado #24 | 2009 | 8015 | |
| ✓ 173 | 396980 | Tornado #25 | 2009 | 8016 | |
| ✓ 174 | 396981 | Tornado #26 | 2009 | 8017 | |
| ✓ 175 | 396984 | Tornado #29 | 2009 | 8018 | |
| ✓ 176 | 396985 | Tornado #30 | 2009 | 8019 | |
| ✓ 177 | 396986 | Tornado #31 | 2009 | 8020 | |
| ✓ 178 | 396987 | Tornado #32 | 2009 | 8021 | |
| ✓ 179 | 396988 | Tornado #33 | 2009 | 8022 | |
| ✓ 180 | 396989 | Tornado #34 | 2009 | 8023 | |
| ✓ 181 | 396990 | Tornado #35 | 2009 | 8024 | |
| ✓ 182 | 396991 | Tornado #36 | 2009 | 8025 | |
| ✓ 183 | 397002 | Tornado #47 | 2009 | 8026 | |
| ✓ 184 | 397003 | Tornado #48 | 2009 | 8027 | |
| ✓ 185 | 397004 | Tornado #49 | 2009 | 8028 | |
| ✓ 186 | 397005 | Tornado #50 | 2009 | 8029 | |
| ✓ 187 | 397006 | Tornado #51 | 2009 | 8030 | |
| ✓ 188 | 397007 | Tornado #52 | 2009 | 8031 | |
| ✓ 189 | 397008 | Tornado #53 | 2009 | 8032 | |
| ✓ 190 | 397009 | Tornado #54 | 2009 | 8033 | |
| ✓ 191 | 397010 | Tornado #55 | 2009 | 8034 | |

RECEIVED
 CLIMATE STATE OFFICE
 PHOENIX, ARIZONA
 2009 AUG - 8 P 12:56

EXHIBIT A

**NOTICE OF INTENT TO HOLD FOR MINING CLAIMS BELONGING TO ASARCO INC.
FOR THE YEARS OF 2009 AND 2010.
Gila County Claims**

| | AMC SERIAL No. | CLAIM NAME | BOOK/ DOCKET | PAGE | AMENDED REAMENDED |
|-----|-------------------|-------------|-----------------|------|----------------------|
| | | | | | BK/DOC |
| 120 | 386065 | Boreas # 9 | 2007-016528 | | |
| 121 | 386066 | Boreas # 10 | 2007-016529 | | |
| 122 | 386067 | Boreas # 11 | 2007-016530 | | |
| 123 | 386068 | Boreas # 12 | 2007-016531 | | |
| 124 | 386069 | Boreas # 13 | 2007-016532 | | |
| 125 | 386070 | Boreas # 14 | 2007-016533 | | |
| 126 | 386071 | Boreas # 15 | 2007-016534 | | |
| 127 | 386072 | Boreas # 16 | 2007-016535 | | |
| 128 | 386073 | Boreas # 17 | 2007-016536 | | |
| 129 | 386074 | Boreas # 18 | 2007-016537 | | |
| 130 | 386075 | Boreas # 19 | 2007-016538 | | |
| 131 | 386076 | Boreas # 20 | 2007-016539 | | |
| 132 | 386077 | Boreas # 21 | 2007-016540 | | |
| 133 | 386078 | Boreas # 22 | 2007-016541 | | |
| 134 | 386079 | Boreas # 23 | 2007-016542 | | |
| 135 | 386080 | Boreas # 24 | 2007-016543 | | |
| 136 | 386081 | Boreas # 25 | 2007-016544 | | |
| 137 | 386082 | Boreas # 26 | 2007-016545 | | |
| 138 | 386083 | Boreas # 27 | 2007-016546 | | |
| 139 | 386047 | Zephyr # 1 | 2007-016510 | | |
| 140 | 386048 | Zephyr # 2 | 2007-016511 | | |
| 141 | 386049 | Zephyr # 3 | 2007-016512 | | |
| 142 | 386050 | Zephyr # 4 | 2007-016513 | | |
| 143 | 386051 | Zephyr # 5 | 2007-016514 | | |
| 144 | 386052 | Zephyr # 6 | 2007-016515 | | |
| 145 | 386053 | Zephyr # 7 | 2007-016516 | | |
| 146 | 386054 | Zephyr # 8 | 2007-016517 | | |
| 147 | 386055 | Zephyr # 9 | 2007-016518 | | |
| 148 | 386056 | Zephyr # 10 | 2007-016519 | | |
| 149 | 386037 | Eurus # 1 | 2007-016500 | | |
| 150 | 386038 | Eurus # 2 | 2007-016501 | | |
| 151 | 386039 | Eurus # 3 | 2007-016502 | | |
| 152 | 386040 | Eurus # 4 | 2007-016503 | | |
| 153 | 386041 | Eurus # 5 | 2007-016504 | | |
| 154 | 386042 | Eurus # 6 | 2007-016505 | | |
| 155 | 386043 | Eurus # 7 | 2007-016506 | | |

2009 AUG - 3 12:58
 PHOENIX ARIZONA

RECEIVED
 PHOENIX STATE OFFICE

EXHIBIT A

**NOTICE OF INTENT TO HOLD FOR MINING CLAIMS BELONGING TO ASARCO INC.
FOR THE YEARS OF 2009 AND 2010.**

Gila County Claims

| | AMC SERIAL No. | CLAIM NAME | BOOK/ DOCKET | PAGE | AMENDED REAMENDED |
|-----|----------------|-------------|--------------|------|-------------------|
| | | | | | BK/DOC |
| 192 | 397011 | Tornado #56 | 2009 | 8035 | |
| 193 | 397012 | Tornado #57 | 2009 | 8036 | |
| 194 | 397013 | Tornado #58 | 2009 | 8037 | |
| 195 | 397014 | Tornado #59 | 2009 | 8038 | |
| 196 | 397015 | Tornado #60 | 2009 | 8039 | |
| 197 | 397016 | Tornado #61 | 2009 | 8040 | |
| 198 | 397017 | Tornado #62 | 2009 | 8041 | |
| 199 | 397018 | Tornado #63 | 2009 | 8042 | |
| 200 | 397019 | Tornado #64 | 2009 | 8043 | |
| 201 | 397020 | Tornado #65 | 2009 | 8044 | |
| 202 | 397021 | Tornado #66 | 2009 | 8045 | |
| 203 | 397022 | Tornado #67 | 2009 | 8046 | |
| 204 | 397023 | Tornado #68 | 2009 | 8047 | |
| 205 | 397024 | Tornado #69 | 2009 | 8048 | |
| 206 | 397025 | Tornado #70 | 2009 | 8049 | |
| 207 | 397026 | Tornado #71 | 2009 | 8050 | |
| 208 | 397027 | Tornado #72 | 2009 | 8051 | |
| 209 | 397028 | Tornado #73 | 2009 | 8052 | |
| 210 | 397029 | Tornado #74 | 2009 | 8053 | |
| 211 | 397030 | Tornado #75 | 2009 | 8054 | |
| 212 | 397031 | Tornado #76 | 2009 | 8055 | |
| 213 | 397032 | Tornado #77 | 2009 | 8056 | |
| 214 | 397033 | Tornado #78 | 2009 | 8057 | |
| 215 | 397034 | Tornado #79 | 2009 | 8058 | |
| 216 | 397035 | Tornado #80 | 2009 | 8059 | |
| 217 | 397036 | Tornado #81 | 2009 | 8060 | |
| 218 | 397037 | Tornado #82 | 2009 | 8061 | |
| 219 | 397038 | Tornado #83 | 2009 | 8062 | |
| 220 | 397039 | Tornado #84 | 2009 | 8063 | |
| 221 | 397040 | Tornado #85 | 2009 | 8064 | |
| 222 | 397041 | Tornado #86 | 2009 | 8065 | |
| 223 | 397042 | Tornado #87 | 2009 | 8066 | |
| 224 | 397043 | Tornado #88 | 2009 | 8067 | |
| 225 | 397044 | Tornado #89 | 2009 | 8068 | |
| 226 | 397045 | Tornado #90 | 2009 | 8069 | |
| 227 | 397046 | Tornado #91 | 2009 | 8070 | |

RECEIVED
 CLIMAZ STATE OFFICE
 2009 AUG - 3 PM 2: 56
 PHOENIX, ARIZONA

EXHIBIT A

**NOTICE OF INTENT TO HOLD FOR MINING CLAIMS BELONGING TO ASARCO INC.
FOR THE YEARS OF 2009 AND 2010.**

Gila County Claims

| | AMC SERIAL No. | CLAIM NAME | BOOK/ DOCKET | PAGE | AMENDED REAMENDED |
|-----|-------------------|--------------|-----------------|------|----------------------|
| | | | | | BK/DOC |
| 228 | 397047 | Tornado #92 | 2009 | 8071 | |
| 229 | 397048 | Tornado #93 | 2009 | 8072 | |
| 230 | 397049 | Tornado #94 | 2009 | 8073 | |
| 231 | 397050 | Tornado #95 | 2009 | 8074 | |
| 232 | 397051 | Tornado #96 | 2009 | 8075 | |
| 233 | 397052 | Tornado #97 | 2009 | 8076 | |
| 234 | 397053 | Tornado #98 | 2009 | 8077 | |
| 235 | 397054 | Tornado #99 | 2009 | 8078 | |
| 236 | 397055 | Tornado #100 | 2009 | 8079 | |
| 237 | 397056 | Tornado #101 | 2009 | 8080 | |
| 238 | 397057 | Tornado #102 | 2009 | 8081 | |
| 239 | 397058 | Tornado #103 | 2009 | 8082 | |
| 240 | 397059 | Tornado #104 | 2009 | 8083 | |
| 241 | 397060 | Tornado #105 | 2009 | 8084 | |
| 242 | 397061 | Tornado #106 | 2009 | 8085 | |
| 243 | 397062 | Tornado #107 | 2009 | 8086 | |
| 244 | 397063 | Tornado #108 | 2009 | 8087 | |
| 245 | 397064 | Tornado #109 | 2009 | 8088 | |
| 246 | 397065 | Tornado #110 | 2009 | 8089 | |
| 247 | 397066 | Tornado #111 | 2009 | 8090 | |
| 248 | 397067 | Tornado #112 | 2009 | 8091 | |
| 249 | 397068 | Tornado #113 | 2009 | 8092 | |
| 250 | 397069 | Tornado #114 | 2009 | 8093 | |
| 251 | 397070 | Tornado #115 | 2009 | 8094 | |
| 252 | 397071 | Tornado #116 | 2009 | 8095 | |
| 253 | 397072 | Tornado #117 | 2009 | 8096 | |
| 254 | 397073 | Tornado #118 | 2009 | 8097 | |

RECEIVED
 CLAY STATE OFFICE
 2009 AUG - 3 P 12: 56
 PIGEON X, ARIZONA

50

EXHIBIT A

Unpatented Lode Claims and Mill Site Claims:

Pinal Co., AZ Pioneer-Mineral Creek-Cochran-Copper Butte-Riverside Mining Districts

| AMC SERIAL No. | CLAIM NAME | BOOK/ DOCKET | PAGE | AMENDED REAMENDED | |
|-------------------|------------|----------------------------|-----------|----------------------|---------------|
| | | | | BK/DOC | PAGE |
| 1 | 1186 | Teapot No. 11 | 850 | 617 | |
| 2 | 1187 | Teapot No. 12 | 850 | 618 | |
| 3 | 67025 | Wedge No. 1 | 431 | 418 | |
| 4 | 67026 | Adobe, Amended | 52, Mines | 493 | 372 493 |
| 5 | 67027 | A Hunch No. 2, Amended | 70, Mines | 151 | 213 35 |
| 6 | 67028 | A Hunch No. 3, Amended | 70, Mines | 488 | 213 36 |
| 7 | 67029 | A Hunch No. 4 Amended | 73, Mines | 267 | 213 37 |
| 8 | 67030 | A Hunch No. 5, Amended | 73, Mines | 268 | 213 38 |
| 9 | 67031 | A Hunch No. 6, Amended | 73, Mines | 269 | 213 39 |
| 10 | 67032 | A Hunch No. 7, Amended | 78, Mines | 241 | 213 40 |
| 11 | 67033 | Canyon No. 6 | 364 | 200 | |
| 12 | 67035 | Carnation | 30, Mines | 499 | |
| 13 | 67036 | Chest | 35, Mines | 197 | |
| 14 | 67037 | Chloride Gulch, Amended | 15, Mines | 219 | 36, Mines 591 |
| 15 | 67038 | Combination, Amended | 30, Mines | 499 | 2008-064971 |
| 16 | 67039 | Contact No. 3, Amended | 32, Mines | 531 | 2008-064972 |
| 17 | 67040 | Copper Ace No. 1 | 264 | 537 | |
| 18 | 67041 | Copper Ace No. 2 | 264 | 538 | |
| 19 | 67042 | Copper Ace No. 3 | 264 | 539 | |
| 20 | 67043 | Copper Ace No. 4 | 264 | 540 | |
| 21 | 67045 | Copper Zone No. 4, Amended | 24, Mines | 543 | 372 491 |
| 22 | 67046 | Copper Zone No. 5, Amended | 24, Mines | 544 | 372 492 |
| 23 | 67047 | Happy Vale, Amended | 35, Mines | 421 | 2008-064973 |
| 24 | 67048 | Led, Amended | 35, Mines | 301 | 2008-064977 |
| 25 | 67049 | Major, Amended | 32, Mines | 531 | 2008-064974 |
| 26 | 67050 | Major No. 2 | 32, Mines | 532 | |
| 27 | 67051 | Major No. 3, Amended | 32, Mines | 533 | 2008-064976 |
| 28 | 67052 | Major No. 4, Amended | 35, Mines | 421 | 2008-064978 |
| 29 | 67053 | Major No. 5, Amended | 46, Mines | 26 | 2008-064979 |
| 30 | 67054 | Major No. 6, Amended | 46, Mines | 27 | 2008-064980 |
| 31 | 67055 | Mescal No. 1, Amended | 188 | 564 | 193 425 |
| 32 | 67056 | Mescal No. 2 | 188 | 565 | |
| 33 | 67057 | Mescal No. 3 | 188 | 566 | |
| 34 | 67058 | Mescal No. 4 | 188 | 567 | |
| 35 | 67059 | Mescal No. 5 | 189 | 328 | |
| 36 | 67060 | Mescal No. 6 | 188 | 568 | |
| 37 | 67061 | Mescal No. 7 | 188 | 569 | |
| 38 | 67062 | Mescal No. 8 | 189 | 55 | |
| 39 | 67063 | Mescal No. 9 | 189 | 56 | |
| 40 | 67064 | Mescal No. 10 | 189 | 57 | |
| 41 | 67065 | Mescal No. 11 | 189 | 58 | |

RECEIVED
 DEPARTMENT OF ARIZONA
 2008 JUN 11 10:55 AM
 12255

EXHIBIT A

Unpatented Lode Claims and Mill Site Claims:

Pinal Co., AZ Pioneer-Mineral Creek-Cochran-Copper Butte-Riverside Mining Districts

| | AMC SERIAL No. | CLAIM NAME | BOOK/ DOCKET | PAGE | AMENDED REAMENDED | |
|----|-------------------|------------------------|-----------------|------|----------------------|---------|
| | | | | | BK/DOC | PAGE |
| 42 | 67066 | Mescal No. 12 | 189 | 59 | | |
| 43 | 67067 | Mescal No. 13 | 189 | 60 | | |
| 44 | 67068 | Mescal No. 14 | 189 | 61 | | |
| 45 | 67069 | Mescal No. 15 | 189 | 62 | | |
| 46 | 67070 | Mescal No. 16 | 189 | 329 | | |
| 47 | 67071 | Mescal No. 17 | 189 | 63 | | |
| 48 | 67072 | Mescal No. 18 | 189 | 199 | | |
| 49 | 67073 | Mescal No. 19 | 189 | 64 | | |
| 50 | 67074 | Mescal No. 20 | 189 | 65 | | |
| 51 | 67075 | Mescal No. 21 | 189 | 210 | | |
| 52 | 67076 | Mescal No. 22 | 189 | 201 | | |
| 53 | 67077 | Mescal No. 23 | 189 | 202 | | |
| 54 | 67078 | Mescal No. 24 | 189 | 203 | | |
| 55 | 67079 | Mescal No. 25 | 189 | 204 | | |
| 56 | 67080 | Mescal No. 26, Amended | 189 | 205 | 194 | 528 |
| 57 | 67081 | Mescal No. 27 | 194 | 529 | | |
| 58 | 67082 | Mescal No. 28 | 194 | 530 | | |
| 59 | 67083 | Mescal No. 29 | 194 | 531 | | |
| 60 | 67084 | Mescal No. 30 | 194 | 532 | | |
| 61 | 67085 | Mescal No. 31 | 194 | 533 | | |
| 62 | 67086 | Mescal No. 32 | 194 | 534 | | |
| 63 | 67087 | Mescal No. 33 | 194 | 535 | | |
| 64 | 67088 | Mescal No. 34 | 194 | 536 | | |
| 65 | 67089 | Mescal No. 35 | 194 | 537 | | |
| 66 | 67090 | Mescal No. 36 | 194 | 538 | | |
| 67 | 67091 | Mescal No. 37 | 194 | 539 | | |
| 68 | 67092 | Mescal No. 38 | 194 | 540 | | |
| 69 | 67093 | Mescal No. 39 | 194 | 541 | | |
| 70 | 67094 | Mescal No. 40 | 195 | 564 | | |
| 71 | 67095 | Mescal No. 41 | 195 | 565 | | |
| 72 | 67096 | Mescal No. 42 | 195 | 566 | | |
| 73 | 67097 | Mescal No. 43 | 197 | 230 | | |
| 74 | 67098 | Mescal No. 44 | 197 | 231 | | |
| 75 | 67099 | Mescal No. 45 | 197 | 232 | | |
| 76 | 67100 | Mescal No. 46 | 197 | 233 | | |
| 77 | 67101 | Mescal No. 47, Amended | 197 | 234 | 1869 | 910-911 |
| 78 | 67103 | Mescal No. 49, Amended | 197 | 236 | 1869 | 914 |
| 79 | 67104 | Mescal No. 50, Amended | 195 | 562 | 1869 | 916 |
| 80 | 67105 | Mescal No. 51 | 195 | 563 | | |
| 81 | 67106 | Mesquite No. 1 | 197 | 228 | | |
| 82 | 67107 | Mesquite No. 2 | 197 | 229 | | |

EXHIBIT A

Unpatented Lode Claims and Mill Site Claims:

Pinal Co., AZ Pioneer-Mineral Creek-Cochran-Copper Butte-Riverside Mining Districts

| | AMC SERIAL No. | CLAIM NAME | BOOK/ DOCKET | PAGE | AMENDED REAMENDED | |
|-----|-------------------|--------------------------------------|-----------------|------|----------------------|------|
| | | | | | BK/DOC | PAGE |
| 83 | 67108 | Odessa, Amended | 35, Mines | 422 | 2008-064981 | |
| 84 | 67109 | Olive, Amended | 35, Mines | 198 | 2008-064982 | |
| 85 | 67110 | Recall, Amended | 35, Mines | 198 | 2008-064984 | |
| 86 | 67111 | Rustler No. 1 | 364 | 196 | | |
| 87 | 67112 | Rustler No. 2 | 364 | 197 | | |
| 88 | 67113 | Rustler No. 3 | 364 | 198 | | |
| 89 | 67114 | Rustler No. 4 | 364 | 199 | | |
| | | Silverball (SilverBall), Amended | 39, Mines | 457 | 2008-064985 | |
| 90 | 67115 | Silver King, Amended | 31, Mines | 495 | 2008-064983 | |
| 91 | 67116 | Silver Lead | 31, Mines | 496 | | |
| 92 | 67117 | Silver Leaf (SilverLeap), Amended | 31, Mines | 497 | 2008-064986 | |
| 93 | 67118 | Silver Leap No. 3, Amended | 32, Mines | 530 | 2008-064987 | |
| 94 | 67119 | Silver Queen, Amended | 31, Mines | 496 | 2008-064988 | |
| 95 | 67120 | Silver Threads, Amended | 31, Mines | 497 | 2008-064989 | |
| 96 | 67121 | Star, Amended | 31, Mines | 494 | 2008-064990 | |
| 97 | 67122 | Would be Expert, Amended | 31, Mines | 302 | 2008-064991 | |
| 98 | 67123 | Erman No. 1, Amended | 537 | 209 | 974 | 163 |
| 99 | 67124 | Erman No. 2, Amended | 537 | 210 | 974 | 165 |
| 100 | 67125 | Erman No. 3, Amended | 537 | 211 | 974 | 167 |
| 101 | 67126 | Erman No. 4, Amended | 537 | 212 | 974 | 169 |
| 102 | 67127 | Erman No. 5, Amended | 537 | 213 | 974 | 171 |
| 103 | 67128 | Erman No. 6, Amended | 537 | 214 | 974 | 173 |
| 104 | 67129 | Erman No. 7, Amended | 537 | 215 | 974 | 175 |
| 105 | 67130 | Erman No. 8, Amended | 537 | 216 | 974 | 177 |
| 106 | 67131 | Erman No. 9, Amended | 537 | 217 | 974 | 179 |
| 107 | 67132 | Erman No. 10, Amended | 537 | 218 | 974 | 181 |
| 108 | 67133 | Erman No. 11, Amended | 537 | 219 | 974 | 183 |
| 109 | 67134 | Erman No. 12, Amended | 537 | 220 | 974 | 185 |
| 110 | 67135 | Erman No. 13, Amended | 537 | 221 | 974 | 187 |
| 111 | 67136 | Erman No. 14, Amended | 537 | 222 | 974 | 189 |
| 112 | 67137 | Erman No. 15, Amended | 537 | 223 | 974 | 191 |
| 113 | 67138 | Erman No. 16, Amended | 537 | 224 | 974 | 193 |
| 114 | 67139 | Erman No. 17, Amended | 537 | 225 | 974 | 195 |
| 115 | 67140 | Erman No. 18, Amended | 537 | 226 | 974 | 197 |
| 116 | 67141 | Erman No. 19, Amended | 537 | 227 | 974 | 199 |
| 117 | 67142 | Erman No. 20, Amended | 537 | 228 | 974 | 201 |
| 118 | 67143 | Erman No. 21, Amended | 537 | 229 | 974 | 203 |
| 119 | 67144 | Erman No. 22, Amended | 537 | 230 | 974 | 205 |
| 120 | 67145 | Erman No. 23, Amended | 537 | 231 | 974 | 207 |

PINAL COUNTY, ARIZONA
 RECEIVED
 12:56

EXHIBIT A

Unpatented Lode Claims and Mill Site Claims:

Pinal Co., AZ Pioneer-Mineral Creek-Cochran-Copper Butte-Riverside Mining Districts

| | AMC SERIAL No. | CLAIM NAME | BOOK/ DOCKET | PAGE | AMENDED REAMENDED | |
|-----|-------------------|--------------------------|-----------------|------|----------------------|---------|
| | | | | | BK/DOC | PAGE |
| 122 | 67147 | Erman No. 24, Amended | 537 | 232 | 974 | 209 |
| 123 | 67148 | Erman No. 25, Amended | 537 | 233 | 974 | 211 |
| 124 | 67149 | Erman No. 26, Amended | 537 | 234 | 974 | 213 |
| 125 | 67150 | Erman No. 27, Amended | 537 | 235 | 974 | 215 |
| 126 | 67151 | Erman No. 28, Amended | 537 | 236 | 974 | 217 |
| 127 | 67152 | Erman No. 29, Amended | 537 | 237 | 974 | 219 |
| 128 | 67153 | Erman No. 30, Amended | 542 | 378 | 974 | 221 |
| 129 | 67154 | Erman No. 31, Amended | 542 | 379 | 974 | 223 |
| 130 | 67155 | River No. 4 | 673 | 389 | | |
| 131 | 67156 | River No. 5 | 673 | 390 | | |
| 132 | 67157 | River No. 6 | 673 | 391 | | |
| 133 | 67158 | River No. 7 | 673 | 392 | | |
| 134 | 67159 | River No. 8 | 673 | 393 | | |
| 135 | 67160 | River No. 9 | 673 | 394 | | |
| 136 | 67161 | River No. 13 | 673 | 398 | | |
| 137 | 67162 | River No. 14 | 673 | 399 | | |
| 138 | 67163 | River No. 15 | 673 | 400 | | |
| 139 | 67164 | River No. 16 | 673 | 401 | | |
| 140 | 67165 | River No. 17 | 673 | 402 | | |
| 141 | 67166 | River No. 18 | 673 | 403 | | |
| 142 | 67167 | River No. 22 | 673 | 404 | | |
| 143 | 67168 | River No. 23 | 673 | 405 | | |
| 144 | 67169 | River No. 24 | 673 | 406 | | |
| 145 | 67170 | River No. 25 | 673 | 407 | | |
| 146 | 67171 | River No. 26 | 673 | 408 | | |
| 147 | 67172 | River No. 27 | 673 | 409 | | |
| 148 | 67173 | Southern No. 1 | 297 | 230 | | |
| 149 | 67174 | Southern No. 2 | 297 | 231 | | |
| 150 | 67175 | Southern No. 3 | 297 | 232 | | |
| 151 | 67176 | Southern No. 4 | 297 | 233 | | |
| 152 | 67177 | Southern No. 5, Amended | 297 | 234 | 1869 | 940-941 |
| 153 | 67178 | Southern No. 6, Amended | 297 | 235 | 1869 | 942-943 |
| 154 | 67179 | Southern No. 7 | 334 | 532 | | |
| 155 | 67180 | Southern No. 8, Amended | 334 | 533 | 1869 | 944-945 |
| 156 | 67181 | Ray Southern 1, Amended | 47, Mines | 462 | 2008-093768 | |
| 157 | 67182 | Ray Southern 5, Amended | 47, Mines | 463 | 1869 | 918-919 |
| 158 | 67183 | Ray Southern 6, Amended | 47, Mines | 464 | 1869 | 920-921 |
| 159 | 67184 | Ray Southern 7, Amended | 47, Mines | 465 | 1869 | 922-923 |
| 160 | 67187 | Ray Southern 10, Amended | 47, Mines | 468 | 1869 | 924-925 |
| 161 | 67188 | Ray Southern 11, Amended | 47, Mines | 469 | 297 | 236 |
| 162 | 67189 | Ray Southern 12, Amended | 47, Mines | 470 | 1869 | 926-927 |

EXHIBIT A

Unpatented Lode Claims and Mill Site Claims:
Pinal Co., AZ Pioneer-Mineral Creek-Cochran-Copper Butte-Riverside Mining Districts

| AMC SERIAL No. | CLAIM NAME | BOOK/ DOCKET | PAGE | AMENDED REAMENDED | |
|-------------------|------------|--|-----------|----------------------|------------------------------------|
| | | | | BK/DOC | PAGE |
| ✓ 163 | 67193 | Ray Southern 16 | 55, Mines | 355 | |
| 164 | 67195 | Ray Southern 17, Amended | 56, Mines | 527 | 1869 934-935 |
| 165 | 67196 | Ray Southern 39, Amended, Reamended | 155 | 134 | 360 1869 522 636-637 |
| ✓ 166 | 67197 | Ray Southern 40, Amended, Reamended | 155 | 86 | 360 1869 523 938-939 |
| 167 | 67198 | Ray Southern 41, Amended | 155 | 87 | 360 524 |
| 168 | 67199 | Ray Southern 42, Amended | 158 | 88 | 360 525 |
| 169 | 67249 | Bur No. 1, Amended | 719 | 609 | 974 225 |
| 170 | 67250 | Bur No. 2, Amended | 719 | 610 | 974 227 |
| 171 | 67251 | Bur No. 3, Amended | 719 | 611 | 974 229 |
| 172 | 67252 | Bur No. 4, Amended | 719 | 612 | 974 231 |
| 173 | 67253 | Bur No. 5, Amended | 719 | 613 | 974 233 |
| 174 | 67254 | Bur No. 6, Amended | 719 | 614 | 974 235 |
| 175 | 67255 | Bur No. 7, Amended | 719 | 615 | 974 237 |
| 176 | 67256 | Bur No. 8, Amended | 719 | 616 | 974 239 |
| 177 | 67257 | Bur No. 9, Amended | 719 | 617 | 974 241 |
| 178 | 67258 | Bur No. 10, Amended, Reamended | 719 | 618 | 974 1890 243 405-406 |
| 179 | 67259 | Bur No. 11, Amended | 719 | 619 | 974 245 |
| 180 | 67260 | Bur No. 12, Amended, Reamended | 719 | 620 | 974 247 |
| 181 | 67261 | Bur No. 13, Amended | 719 | 621 | 1890 407-408 |
| 182 | 67262 | Bur No. 14, Amended, Reamended | 719 | 622 | 974 249 |
| 183 | 67263 | Bur No. 15, Amended | 719 | 623 | 974 251 |
| 184 | 67264 | Bur No. 16, Amended, Reamended | 719 | 624 | 974 255 |
| 185 | 67265 | Bur No. 17, Amended, Reamended | 719 | 625 | 1890 411-412 974 257 |
| 186 | 67266 | Bur No. 18, Amended, Reamended | 719 | 626 | 1890 413-414 974 259 |
| 187 | 67267 | Bur No. 19, Amended, Reamended | 719 | 627 | 1890 415-416 974 261 |
| 188 | 67268 | Bur No. 20, Amended, Reamended | 719 | 628 | 1890 417-418 974 263 |
| 189 | 67269 | Bur No. 22, Amended, Reamended | 719 | 630 | 1869 419-420 974 265 |
| ✓ 190 | 67271 | Bur No. 24, Amended, Reamended | 719 | 632 | 1869 946-947 974 269 948-949 |

FEDERAL BUREAU OF
 MINING, ARIZONA
 12:55
 OFFICE

EXHIBIT A

Unpatented Lode Claims and Mill Site Claims:

Pinal Co., AZ Pioneer-Mineral Creek-Cochran-Copper Butte-Riverside Mining Districts

| | AMC SERIAL No. | CLAIM NAME | BOOK/ DOCKET | PAGE | AMENDED REAMENDED | |
|-------|-------------------|-----------------------------------|-----------------|------|----------------------|----------------|
| | | | | | BK/DOC | PAGE |
| ✓ 191 | 67273 | Bur No. 26, Amended, Reamended | 719 | 634 | 974 1869 | 273 950-951 |
| ✓ 192 | 67275 | Bur No. 28, Amended, Reamended | 719 | 636 | 974 1869 | 277 952-953 |
| 193 | 67277 | Bur No. 30, Amended, Reamended | 719 | 638 | 974 1869 | 281 954-955 |
| 194 | 67278 | Bur No. 31, Amended | 719 | 639 | 974 | 283 |
| ✓ 195 | 67279 | Bur No. 32, Amended, Reamended | 719 | 640 | 974 1869 | 285 956-957 |
| 196 | 67280 | Bur No. 33, Amended | 719 | 641 | 974 | 287 |
| | | Bur No. 34, Amended, | | | 974 | 289 |
| 197 | 67281 | Reamended | 719 | 642 | 1869 | 970-971 |
| ✓ 198 | 67284 | Bur No. 37, Amended | 719 | 645 | 974 | 295 |
| 199 | 67286 | Bur No. 39, Amended | 719 | 647 | 974 | 299 |
| | | Bur No. 40, Amended, | | | 974 | 301 |
| 200 | 67287 | Reamended | 719 | 648 | 1869 | 978-979 |
| 201 | 67288 | Bur No. 41, Amended | 719 | 649 | 974 | 303 |
| 202 | 67289 | Bur No. 43, Amended | 720 | 591 | 974 | 305 |
| 203 | 67290 | Bur No. 45, Amended | 719 | 651 | 974 | 307 |
| 204 | 67291 | Bur No. 46, Amended | 719 | 652 | 974 | 309 |
| 205 | 67292 | Bur No. 47, Amended | 719 | 653 | 974 | 311 |
| 206 | 67293 | Bur No. 48, Amended | 719 | 654 | 974 | 313 |
| 207 | 67294 | Bur No. 49, Amended | 719 | 655 | 974 | 315 |
| 208 | 67295 | Bur No. 50, Amended | 719 | 656 | 974 | 317 |
| | | Bur No. 51, Amended, | | | 974 | 319 |
| 209 | 67296 | Reamended | 719 | 657 | 1890 | 421-422 |
| 210 | 67297 | Bur No. 52, Amended | 719 | 658 | 974 | 321 |
| | | Bur No. 53, Amended, | | | 974 | 323 |
| 211 | 67298 | Reamended | 719 | 659 | 1890 | 423-424 |
| 212 | 67299 | Bur No. 54, Amended | 719 | 660 | 974 | 325 |
| | | Bur No. 55, Amended, | | | 974 | 327 |
| 213 | 67300 | Reamended | 719 | 661 | 1890 | 425-426 |
| 214 | 67301 | Bur No. 56, Amended | 719 | 662 | 974 | 329 |
| | | Bur No. 57, Amended, | | | 974 | 331 |
| 215 | 67302 | Reamended | 719 | 663 | 1890 | 427-428 |
| 216 | 67303 | Bur No. 58, Amended | 719 | 664 | 974 | 333 |
| | | Bur No. 59, Amended, | | | 974 | 335 |
| 217 | 67304 | Reamended | 719 | 665 | 1890 | 429-430 |
| | | Bur No. 60, Amended, | | | 974 | 337 |
| 218 | 67305 | Reamended | 719 | 666 | 1890 | 431-432 |

FEDERAL BUREAU OF SURVEY
 ARIZONA
 P 12:56
 FIELD OFFICE

EXHIBIT A

Unpatented Lode Claims and Mill Site Claims:
Pinal Co., AZ Pioneer-Mineral Creek-Cochran-Copper Butte-Riverside Mining Districts

| | AMC SERIAL No. | CLAIM NAME | BOOK/ DOCKET | PAGE | AMENDED REAMENDED | |
|-----|-------------------|----------------------|-----------------|------|----------------------|------|
| | | | | | BK/DOC | PAGE |
| 251 | 67340 | Bur No. 124, Amended | 719 | 726 | 974 | 407 |
| 252 | 67341 | Bur No. 125, Amended | 719 | 727 | 974 | 409 |
| 253 | 67342 | Bur No. 126, Amended | 719 | 728 | 974 | 411 |
| 254 | 67343 | Bur No. 127, Amended | 719 | 729 | 974 | 413 |
| 255 | 67344 | Bur No. 128, Amended | 719 | 730 | 974 | 415 |
| 256 | 67345 | Bur No. 129, Amended | 719 | 731 | 974 | 417 |
| 257 | 67346 | Bur No. 130, Amended | 719 | 732 | 974 | 419 |
| 258 | 67349 | Belgravia No. 1 | 536 | 29 | | |
| 259 | 67350 | Belgravia No. 2 | 536 | 30 | | |
| 260 | 67351 | Belgravia No. 3 | 536 | 31 | | |
| 261 | 67352 | Belgravia No. 4 | 536 | 32 | | |
| 262 | 67353 | Belgravia No. 5 | 536 | 33 | | |
| 263 | 67354 | Belgravia No. 6 | 536 | 34 | | |
| 264 | 67355 | Belgravia No. 7 | 536 | 35 | | |
| 265 | 67356 | Belgravia No. 8 | 536 | 36 | | |
| 266 | 67357 | Belgravia No. 9 | 536 | 37 | | |
| 267 | 67358 | Belgravia No. 10 | 536 | 38 | | |
| 268 | 67359 | Belgravia No. 11 | 536 | 39 | | |
| 269 | 67360 | Belgravia No. 12 | 536 | 40 | | |
| 270 | 67361 | Belgravia No. 13 | 536 | 41 | | |
| 271 | 67362 | Belgravia No. 14 | 536 | 42 | | |
| 272 | 67363 | Belgravia No. 15 | 536 | 43 | | |
| 273 | 67364 | Belgravia No. 16 | 536 | 44 | | |
| 274 | 67365 | Livingston No. 2 | 133 | 196 | | |
| 275 | 67366 | New Year No. 3 | 57, Mines | 575 | | |
| 276 | 67367 | New Year No. 4 | 57, Mines | 576 | | |
| 277 | 67368 | New Year No. 5 | 57, Mines | 577 | | |
| 278 | 67369 | New Year No. 6 | 57, Mines | 578 | | |
| 279 | 67370 | New Year No. 7 | 57, Mines | 579 | | |
| 280 | 67371 | New Year No. 8 | 57, Mines | 580 | | |
| 281 | 67372 | New Year No. 9 | 57, Mines | 581 | | |
| 282 | 67373 | Portland 5 | 683 | 163 | | |
| 283 | 67374 | Portland 6 | 683 | 164 | | |
| 284 | 67375 | Portland 7 | 683 | 166 | | |
| 285 | 67376 | Portland No. 8 | 720 | 592 | | |
| 286 | 67377 | Portland No. 9 | 720 | 593 | | |
| 287 | 67378 | Portland No. 10 | 720 | 594 | | |
| 288 | 67379 | Portland No. 11 | 720 | 595 | | |
| 289 | 67380 | Portland No. 12 | 720 | 596 | | |
| 290 | 67381 | Portland No. 13 | 720 | 597 | | |
| 291 | 67382 | Portland No. 14 | 720 | 598 | | |

RECEIVED
 P. 12: 56
 P. 12: 56
 RECEIVED
 P. 12: 56

EXHIBIT A

Unpatented Lode Claims and Mill Site Claims:

Pinal Co., AZ Pioneer-Mineral Creek-Cochran-Copper Butte-Riverside Mining Districts

| | AMC SERIAL No. | CLAIM NAME | BOOK/ DOCKET | PAGE | AMENDED REAMENDED | |
|-----|-------------------|-----------------------------------|-----------------|------|----------------------|----------------|
| | | | | | BK/DOC | PAGE |
| 219 | 67306 | Bur No. 61, Amended, Reamended | 719 | 667 | 974 1890 | 339 433-434 |
| 220 | 67307 | Bur No. 62, Amended, Reamended | 719 | 668 | 974 1890 | 341 435-436 |
| 221 | 67308 | Bur No. 63, Amended, Reamended | 719 | 669 | 974 1890 | 343 437-438 |
| 222 | 67309 | Bur No. 64, Amended, Reamended | 719 | 670 | 974 1890 | 345 439-440 |
| 223 | 67310 | Bur No. 65, Amended, Reamended | 719 | 671 | 974 1890 | 347 441-442 |
| 224 | 67311 | Bur No. 66, Amended | 719 | 672 | 974 | 349 |
| 225 | 67312 | Bur No. 67, Amended, Reamended | 719 | 673 | 974 1890 | 351 443-444 |
| 226 | 67313 | Bur No. 68, Amended | 719 | 674 | 974 | 353 |
| 227 | 67314 | Bur No. 69, Amended, Reamended | 719 | 675 | 974 1890 | 355 445-446 |
| 228 | 67315 | Bur No. 71, Amended | 719 | 677 | 974 | 357 |
| 229 | 67316 | Bur No. 73, Amended | 719 | 679 | 974 | 359 |
| 230 | 67317 | Bur No. 75, Amended | 719 | 681 | 974 | 361 |
| 231 | 67318 | Bur No. 77, Amended, Reamended | 719 | 683 | 974 1869 | 363 980-981 |
| 232 | 67321 | Bur No. 83, Amended, Reamended | 719 | 689 | 974 1869 | 369 984-985 |
| 233 | 67322 | Bur No. 86, Amended | 719 | 690 | 974 | 371 |
| 234 | 67323 | Bur No. 87, Amended | 719 | 691 | 974 | 373 |
| 235 | 67324 | Bur No. 88, Amended | 719 | 692 | 974 | 375 |
| 236 | 67325 | Bur No. 89, Amended | 719 | 693 | 974 | 377 |
| 237 | 67326 | Bur No. 90, Amended | 719 | 694 | 974 | 379 |
| 238 | 67327 | Bur No. 91, Amended | 719 | 695 | 974 | 381 |
| 239 | 67328 | Bur No. 92, Amended | 719 | 696 | 974 | 383 |
| 240 | 67329 | Bur No. 93, Amended | 719 | 697 | 974 | 385 |
| 241 | 67330 | Bur No. 94, Amended | 719 | 698 | 974 | 387 |
| 242 | 67331 | Bur No. 95, Amended | 719 | 699 | 974 | 389 |
| 243 | 67332 | Bur No. 116, Amended | 719 | 718 | 974 | 391 |
| 244 | 67333 | Bur No. 117, Amended | 719 | 719 | 974 | 393 |
| 245 | 67334 | Bur No. 118, Amended | 719 | 720 | 974 | 395 |
| 246 | 67335 | Bur No. 119, Amended | 719 | 721 | 974 | 397 |
| 247 | 67336 | Bur No. 120, Amended | 719 | 722 | 974 | 399 |
| 248 | 67337 | Bur No. 121, Amended | 719 | 723 | 974 | 401 |
| 249 | 67338 | Bur No. 122, Amended | 719 | 724 | 974 | 403 |
| 250 | 67339 | Bur No. 123, Amended | 719 | 725 | 974 | 405 |

TUCSON, ARIZONA

DEC 12 5 6

RECEIVED
CLAIMS STATE OFFICE

EXHIBIT A

Unpatented Lode Claims and Mill Site Claims:
Pinal Co., AZ Pioneer-Mineral Creek-Cochran-Copper Butte-Riverside Mining Districts

| | AMC SERIAL No. | CLAIM NAME | BOOK/ DOCKET | PAGE | AMENDED REAMENDED | |
|-----|-------------------|-------------------|-----------------|------|----------------------|------|
| | | | | | BK/DOC | PAGE |
| 333 | 67424 | West No. 18 | 520 | 988 | | |
| 334 | 67425 | West No. 19 | 520 | 989 | | |
| 335 | 67426 | West No. 20 | 520 | 990 | | |
| 336 | 67427 | West No. 21 | 520 | 991 | | |
| 337 | 67428 | Blue Hills No. 1 | 280 | 374 | | |
| 338 | 67429 | Blue Hills No. 2 | 280 | 375 | | |
| 339 | 67430 | Blue Hills No. 3 | 280 | 376 | | |
| 340 | 67431 | Blue Hills No. 4 | 280 | 377 | | |
| 341 | 67432 | Blue Hills No. 5 | 280 | 378 | | |
| 342 | 67433 | Blue Hills No. 6 | 280 | 379 | | |
| 343 | 67434 | Blue Hills No. 7 | 280 | 380 | | |
| 344 | 67435 | Blue Hills No. 8 | 280 | 381 | | |
| 345 | 67436 | Blue Hills No. 9 | 280 | 382 | | |
| 346 | 67437 | Blue Hills No. 10 | 280 | 383 | | |
| 347 | 67438 | Blue Hills No. 11 | 280 | 384 | | |
| 348 | 67439 | Blue Hills No. 12 | 280 | 385 | | |
| 349 | 67441 | Ray No. 2 | 545 | 102 | | |
| 350 | 67443 | Ray No. 4 | 545 | 104 | | |
| 351 | 67444 | Ray No. 5 | 545 | 105 | | |
| 352 | 67445 | Ray No. 6 | 545 | 106 | | |
| 353 | 67446 | Ray No. 7 | 545 | 107 | | |
| 354 | 67447 | Ray No. 8 | 545 | 108 | | |
| 355 | 67448 | Ray No. 9 | 545 | 109 | | |
| 356 | 67449 | Ray No. 10 | 545 | 110 | | |
| 357 | 67450 | Ray No. 11 | 545 | 111 | | |
| 358 | 67451 | Ray No. 12 | 545 | 112 | | |
| 359 | 67452 | Ray No. 13 | 545 | 113 | | |
| 360 | 67453 | Ray No. 14 | 545 | 114 | | |
| 361 | 67454 | Ray No. 15 | 552 | 367 | | |
| 362 | 67455 | Ray No. 16 | 545 | 116 | | |
| 363 | 67456 | Ray No. 17 | 545 | 117 | | |
| 364 | 67457 | Ray No. 18 | 545 | 118 | | |
| 365 | 67459 | Ray No. 20 | 545 | 120 | | |
| 366 | 67460 | Ray No. 21 | 545 | 121 | | |
| 367 | 67461 | Ray No. 22 | 552 | 381 | | |
| 368 | 67462 | Ray No. 23 | 545 | 122 | | |
| 369 | 67463 | Ray No. 24 | 552 | 382 | | |
| 370 | 67464 | Ray No. 25 | 545 | 123 | | |
| 371 | 67465 | Ray No. 26 | 552 | 383 | | |
| 372 | 67466 | Ray No. 27 | 545 | 124 | | |
| 373 | 67467 | Ray No. 28 | 552 | 384 | | |

RECEIVED
PINAL CO. ARIZONA
STATE OFFICE
JUN 1 1966 - 3 P 12:56

EXHIBIT A

Unpatented Lode Claims and Mill Site Claims:

Pinal Co., AZ Pioneer-Mineral Creek-Cochran-Copper Butte-Riverside Mining Districts

| | AMC SERIAL No. | CLAIM NAME | BOOK/ DOCKET | PAGE | AMENDED REAMENDED | |
|-----|-------------------|---------------------------|-----------------|------|----------------------|------|
| | | | | | BK/DOC | PAGE |
| 292 | 67383 | Portland No. 15 | 720 | 599 | | |
| 293 | 67384 | Portland No. 16 | 720 | 600 | | |
| 294 | 67385 | Teapot No. 1 | 834 | 692 | | |
| 295 | 67386 | Teapot No. 2 | 834 | 693 | | |
| 296 | 67387 | Teapot No. 3 | 834 | 694 | | |
| 297 | 67388 | Teapot No. 4 | 834 | 695 | | |
| 298 | 67389 | Teapot No. 5 | 834 | 696 | | |
| 299 | 67390 | Teapot No. 6 | 834 | 697 | | |
| 300 | 67391 | Teapot No. 7 | 834 | 698 | | |
| 301 | 67392 | Teapot No. 8 | 834 | 699 | | |
| 302 | 67393 | Teapot No. 9 | 834 | 700 | | |
| 303 | 67394 | Teapot No. 10 | 834 | 701 | | |
| 304 | 67395 | Red Hills No. 1, Amended | 129 | 129 | 152 | 393 |
| 305 | 67396 | Red Hills No. 2, Amended | 129 | 130 | 152 | 394 |
| 306 | 67397 | Red Hills No. 3, Amended | 129 | 131 | 152 | 395 |
| 307 | 67398 | Red Hills No. 4, Amended | 129 | 132 | 491 | 46 |
| 308 | 67399 | Red Hills No. 5, Amended | 129 | 133 | 491 | 47 |
| 309 | 67400 | Red Hills No. 6 | 129 | 134 | | |
| 310 | 67401 | Red Hills No. 7 | 129 | 135 | | |
| 311 | 67402 | Red Hills No. 8 | 133 | 195 | | |
| 312 | 67403 | Red Hills No. 9, Amended | 129 | 137 | 132 | 177 |
| 313 | 67404 | Red Hills No. 11, Amended | 129 | 139 | 132 | 178 |
| 314 | 67405 | Red Hills Fraction | 487 | 394 | | |
| 315 | 67406 | Red Bluff | 495 | 504 | | |
| 316 | 67407 | West No. 1 | 520 | 971 | | |
| 317 | 67408 | West No. 2 | 520 | 972 | | |
| 318 | 67409 | West No. 3 | 520 | 973 | | |
| 319 | 67410 | West No. 4 | 520 | 974 | | |
| 320 | 67411 | West No. 5 | 520 | 975 | | |
| 321 | 67412 | West No. 6 | 520 | 976 | | |
| 322 | 67413 | West No. 7 | 520 | 977 | | |
| 323 | 67414 | West No. 8 | 520 | 978 | | |
| 324 | 67415 | West No. 9 | 520 | 979 | | |
| 325 | 67416 | West No. 10 | 520 | 980 | | |
| 326 | 67417 | West No. 11 | 520 | 981 | | |
| 327 | 67418 | West No. 12 | 520 | 982 | | |
| 328 | 67419 | West No. 13 | 520 | 983 | | |
| 329 | 67420 | West No. 14 | 520 | 984 | | |
| 330 | 67421 | West No. 15 | 520 | 985 | | |
| 331 | 67422 | West No. 16 | 520 | 986 | | |
| 332 | 67423 | West No. 17 | 520 | 987 | | |

RECEIVED
CLERK'S OFFICE
2019 MAR - 3 P 12:56
TUCSON ARIZONA

EXHIBIT A

Unpatented Lode Claims and Mill Site Claims:
Pinal Co., AZ Pioneer-Mineral Creek-Cochran-Copper Butte-Riverside Mining Districts

| | AMC SERIAL No. | CLAIM NAME | BOOK/ DOCKET | PAGE | AMENDED REAMENDED | |
|-----|----------------|-------------|--------------|---------|-------------------|------|
| | | | | | BK/DOC | PAGE |
| 415 | 67509 | Ray No. 70 | 548 | 194 | | |
| 416 | 67510 | Ray No. 71 | 548 | 195 | | |
| 417 | 67511 | Ray No. 72 | 548 | 196 | | |
| 418 | 67512 | Ray No. 73 | 552 | 370 | | |
| 419 | 67513 | Ray No. 74 | 552 | 371 | | |
| 420 | 67514 | Ray No. 75 | 552 | 372 | | |
| 421 | 67515 | Ray No. 76 | 552 | 373 | | |
| 422 | 67516 | Ray No. 77 | 552 | 374 | | |
| 423 | 67517 | Ray No. 78 | 552 | 375 | | |
| 424 | 67518 | Ray No. 79 | 552 | 376 | | |
| 425 | 67519 | Ray No. 80 | 552 | 377 | | |
| 426 | 67520 | Ray No. 81 | 552 | 378 | | |
| 427 | 67521 | Ray No. 82 | 552 | 379 | | |
| 428 | 67522 | Ray No. 83 | 552 | 380 | | |
| 429 | 67523 | Ray No. 84 | 758 | 967 | | |
| 430 | 67524 | Ray No. 85 | 758 | 968 | | |
| 431 | 67525 | Ray No. 86 | 758 | 969 | | |
| 432 | 67526 | Ray No. 87 | 758 | 970 | | |
| 433 | 67527 | Ray No. 88 | 758 | 971 | | |
| 434 | 67528 | Ray No. 89 | 758 | 972 | | |
| 435 | 67529 | Ray No. 90 | 758 | 973 | | |
| 436 | 67530 | Ray No. 91 | 758 | 974 | | |
| 437 | 67531 | Ray No. 92 | 758 | 975 | | |
| 438 | 67532 | Ray No. 93 | 758 | 976 | | |
| 439 | 67533 | Ray No. 94 | 758 | 977 | | |
| 440 | 67534 | Ray No. 95 | 758 | 978 | | |
| 441 | 67535 | Ray No. 96 | 758 | 979 | | |
| 442 | 67536 | Ray No. 97 | 758 | 980 | | |
| 443 | 67538 | Ray No. 99 | 785 | 780 | | |
| 444 | 67539 | Ray No. 100 | 785 | 781 | | |
| 445 | 67540 | Ray No. 101 | 785 | 782 | | |
| 446 | 138158 | Pat No. 1 | 1076 | 304 | | |
| 447 | 138159 | Pat No. 2 | 1076 | 306 | | |
| 448 | 138160 | Pat No. 3 | 1076 | 308 | | |
| 449 | 138161 | Pat No. 4 | 1076 | 310 | | |
| 450 | 138162 | Nat No. 1 | 1075 | 699-700 | | |
| 451 | 138163 | Nat No. 2 | 1075 | 701-702 | | |
| 452 | 138164 | Nat No. 3 | 1075 | 703-704 | | |
| 453 | 138165 | Nat No. 4 | 1075 | 705-706 | | |
| 454 | 141524 | RMD No. 39 | 1083 | 493 | | |
| 455 | 141525 | RMD No. 40 | 1083 | 495 | | |

RECEIVED
MINERAL STATE OFFICE
PINAL CO. ARIZONA
MAY 1 1983 3 P 12:56

EXHIBIT A

Unpatented Lode Claims and Mill Site Claims:

Pinal Co., AZ Pioneer-Mineral Creek-Cochran-Copper Butte-Riverside Mining Districts

| | AMC SERIAL No. | CLAIM NAME | BOOK/ DOCKET | PAGE | AMENDED REAMENDED | |
|-----|-------------------|------------|-----------------|------|----------------------|------|
| | | | | | BK/DOC | PAGE |
| 374 | 67468 | Ray No. 29 | 545 | 125 | | |
| 375 | 67469 | Ray No. 30 | 552 | 385 | | |
| 376 | 67470 | Ray No. 31 | 552 | 386 | | |
| 377 | 67471 | Ray No. 32 | 552 | 387 | | |
| 378 | 67472 | Ray No. 33 | 552 | 388 | | |
| 379 | 67473 | Ray No. 34 | 552 | 389 | | |
| 380 | 67474 | Ray No. 35 | 545 | 126 | | |
| 381 | 67475 | Ray No. 36 | 545 | 127 | | |
| 382 | 67476 | Ray No. 37 | 545 | 128 | | |
| 383 | 67477 | Ray No. 38 | 545 | 129 | | |
| 384 | 67478 | Ray No. 39 | 545 | 130 | | |
| 385 | 67479 | Ray No. 40 | 545 | 131 | | |
| 386 | 67480 | Ray No. 41 | 545 | 132 | | |
| 387 | 67481 | Ray No. 42 | 545 | 133 | | |
| 388 | 67482 | Ray No. 43 | 552 | 390 | | |
| 389 | 67483 | Ray No. 44 | 552 | 391 | | |
| 390 | 67484 | Ray No. 45 | 552 | 392 | | |
| 391 | 67485 | Ray No. 46 | 552 | 393 | | |
| 392 | 67486 | Ray No. 47 | 552 | 394 | | |
| 393 | 67487 | Ray No. 48 | 552 | 395 | | |
| 394 | 67488 | Ray No. 49 | 546 | 444 | | |
| 395 | 67489 | Ray No. 50 | 546 | 445 | | |
| 396 | 67490 | Ray No. 51 | 546 | 446 | | |
| 397 | 67491 | Ray No. 52 | 546 | 447 | | |
| 398 | 67492 | Ray No. 53 | 546 | 448 | | |
| 399 | 67493 | Ray No. 54 | 546 | 449 | | |
| 400 | 67494 | Ray No. 55 | 546 | 450 | | |
| 401 | 67495 | Ray No. 56 | 546 | 451 | | |
| 402 | 67496 | Ray No. 57 | 546 | 452 | | |
| 403 | 67497 | Ray No. 58 | 546 | 453 | | |
| 404 | 67498 | Ray No. 59 | 546 | 454 | | |
| 405 | 67499 | Ray No. 60 | 552 | 396 | | |
| 406 | 67500 | Ray No. 61 | 548 | 185 | | |
| 407 | 67501 | Ray No. 62 | 548 | 186 | | |
| 408 | 67502 | Ray No. 63 | 548 | 187 | | |
| 409 | 67503 | Ray No. 64 | 548 | 188 | | |
| 410 | 67504 | Ray No. 65 | 548 | 189 | | |
| 411 | 67505 | Ray No. 66 | 548 | 190 | | |
| 412 | 67506 | Ray No. 67 | 548 | 191 | | |
| 413 | 67507 | Ray No. 68 | 548 | 192 | | |
| 414 | 67508 | Ray No. 69 | 548 | 193 | | |

RECEIVED
 MINERAL RIGHTS OFFICE
 2009 AUG - 3 P 12:56
 TUCSON, ARIZONA

EXHIBIT A

Unpatented Lode Claims and Mill Site Claims:
Pinal Co., AZ Pioneer-Mineral Creek-Cochran-Copper Butte-Riverside Mining Districts

| AMC SERIAL No. | CLAIM NAME | BOOK/ DOCKET | PAGE | AMENDED REAMENDED | |
|-------------------|------------|-----------------|------|----------------------|------|
| | | | | BK/DOC | PAGE |
| 456 | 141526 | RMD No. 41 | 1083 | 497 | |
| 457 | 141527 | RMD No. 42 | 1083 | 499 | |
| 458 | 141528 | RMD No. 43 | 1083 | 501 | |
| 459 | 141529 | RMD No. 44 | 1083 | 503 | |
| 460 | 141530 | RMD No. 45 | 1083 | 505 | |
| 461 | 141531 | RMD No. 46 | 1083 | 507 | |
| 462 | 141532 | RMD No. 47 | 1083 | 509 | |
| 463 | 141533 | RMD No. 48 | 1083 | 511 | |
| 464 | 141534 | RMD No. 49 | 1083 | 513 | |
| 465 | 141535 | RMD No. 50 | 1083 | 515 | |
| 466 | 141536 | RMD No. 51 | 1083 | 517 | |
| 467 | 141537 | RMD No. 52 | 1083 | 519 | |
| 468 | 141538 | RMD No. 53 | 1083 | 521 | |
| 469 | 141539 | RMD No. 54 | 1083 | 523 | |
| 470 | 141540 | RMD No. 55 | 1083 | 525 | |
| 471 | 141541 | RMD No. 56 | 1083 | 527 | |
| 472 | 141542 | RMD No. 57 | 1083 | 529 | |
| 473 | 141543 | RMD No. 58 | 1083 | 531 | |
| 474 | 141544 | RMD No. 59 | 1083 | 533 | |
| 475 | 141545 | RMD No. 60 | 1083 | 535 | |
| 476 | 141546 | RMD No. 61 | 1083 | 537 | |
| 477 | 141547 | RMD No. 62 | 1083 | 539 | |
| 478 | 141548 | RMD No. 63 | 1083 | 541 | |
| 479 | 141549 | RMD No. 64 | 1083 | 543 | |
| 480 | 141550 | RMD No. 65 | 1083 | 545 | |
| 481 | 141551 | RMD No. 66 | 1083 | 547 | |
| 482 | 141552 | RMD No. 67 | 1083 | 549 | |
| 483 | 141553 | RMD No. 68 | 1083 | 551 | |
| 484 | 141554 | RMD No. 69 | 1083 | 553 | |
| 485 | 141555 | RMD No. 70 | 1083 | 555 | |
| 486 | 141622 | RMD No. 137 | 1083 | 689 | |
| 487 | 141623 | RMD No. 138 | 1083 | 691 | |
| 488 | 253275 | Buckeye 3 | 1359 | 963 | |
| 489 | 253276 | Buckeye 4 | 1359 | 965 | |
| 490 | 253277 | Buckeye 5 | 1359 | 967 | |
| 491 | 253278 | Buckeye 10 | 1359 | 969 | |
| 492 | 253279 | Somnambulant 1 | 1360 | 35 | |
| 493 | 253280 | Somnambulant 2 | 1360 | 37 | |
| 494 | 253281 | Somnambulant 3 | 1360 | 39 | |
| 495 | 253282 | Somnambulant 4 | 1360 | 41 | |
| 496 | 253283 | Somnambulant 5 | 1360 | 43 | |

RECEIVED
STATE OFFICE
PINAL CO., ARIZONA
2011 MAR - 3 P 12:56

EXHIBIT A

Unpatented Lode Claims and Mill Site Claims:

Pinal Co., AZ Pioneer-Mineral Creek-Cochran-Copper Butte-Riverside Mining Districts

| | AMC SERIAL No. | CLAIM NAME | BOOK/ DOCKET | PAGE | AMENDED REAMENDED | |
|-----|-------------------|-----------------|-----------------|------|----------------------|------|
| | | | | | BK/DOC | PAGE |
| 497 | 253284 | Somnambulant 6 | 1360 | 45 | | |
| 498 | 253285 | Somnambulant 7 | 1360 | 47 | | |
| 499 | 253286 | Somnambulant 8 | 1360 | 49 | | |
| 500 | 253287 | Somnambulant 9 | 1360 | 51 | | |
| 501 | 253288 | Somnambulant 10 | 1360 | 53 | | |
| 502 | 253289 | Somnambulant 11 | 1360 | 55 | | |
| 503 | 253290 | Somnambulant 12 | 1360 | 57 | | |
| 504 | 253291 | Somnambulant 13 | 1360 | 59 | | |
| 505 | 253292 | Somnambulant 14 | 1360 | 61 | | |
| 506 | 253293 | Sue 37 | 1360 | 63 | | |
| 507 | 253294 | Sue 38, Amended | 1360 | 65 | 1381 | 883 |
| 508 | 253295 | Sue 39 | 1360 | 67 | | |
| 509 | 253296 | Sue 40, Amended | 1360 | 69 | 1381 | 885 |
| 510 | 253297 | Sue 41, Amended | 1360 | 71 | 1381 | 887 |
| 511 | 253298 | Sue 42, Amended | 1360 | 73 | 1381 | 889 |
| 512 | 253299 | Sue 43, Amended | 1360 | 75 | 1381 | 891 |
| 513 | 253300 | Sue 44 | 1360 | 77 | | |
| 514 | 253301 | Sue 45, Amended | 1360 | 79 | 1381 | 893 |
| 515 | 253302 | Sue 46 | 1360 | 81 | | |
| 516 | 253303 | Sue 48 | 1360 | 83 | | |
| 517 | 253304 | Sue 49 | 1360 | 85 | | |
| 518 | 253305 | Sue 50 | 1360 | 87 | | |
| 519 | 253306 | Sue 51 | 1360 | 89 | | |
| 520 | 253307 | Sue 52 | 1360 | 91 | | |
| 521 | 253308 | Sue 53 | 1360 | 93 | | |
| 522 | 253309 | Sue 54 | 1360 | 95 | | |
| 523 | 253310 | Sue 55 | 1360 | 97 | | |
| 524 | 253311 | Sue 56 | 1360 | 99 | | |
| 525 | 253312 | Sue 57 | 1360 | 101 | | |
| 526 | 253313 | Sue 58 | 1360 | 103 | | |
| 527 | 253314 | Sue 59 | 1360 | 105 | | |
| 528 | 253315 | Sue 60 | 1360 | 107 | | |
| 529 | 253316 | Sue 61 | 1360 | 109 | | |
| 530 | 253317 | Sue 62 | 1360 | 111 | | |
| 531 | 253318 | Sue 63 | 1360 | 113 | | |
| 532 | 253319 | Sue 64 | 1360 | 115 | | |
| 533 | 253321 | Sue 66 | 1360 | 119 | | |
| 534 | 253322 | Sue 67 | 1360 | 121 | | |
| 535 | 253324 | Sue 69 | 1360 | 125 | | |
| 536 | 253326 | Sue 71 | 1360 | 129 | | |
| 537 | 253327 | Sue 72 | 1360 | 131 | | |

RECEIVED
 DEPARTMENT OF
 MINES AND METALS
 OFFICE
 PHOENIX, ARIZONA
 JUN 19 12:56

EXHIBIT A

Unpatented Lode Claims and Mill Site Claims:
Pinal Co., AZ Pioneer-Mineral Creek-Cochran-Copper Butte-Riverside Mining Districts

| | AMC SERIAL No. | CLAIM NAME | BOOK/ DOCKET | PAGE | AMENDED REAMENDED | |
|-----|-------------------|----------------|-----------------|------|----------------------|------|
| | | | | | BK/DOC | PAGE |
| 538 | 253328 | Sue 73 | 1360 | 133 | | |
| 539 | 253329 | Sue 74 | 1360 | 135 | | |
| 540 | 253330 | Sue 75 | 1360 | 137 | | |
| 541 | 253331 | Sue 76 | 1360 | 139 | | |
| 542 | 253332 | Sue 77 | 1360 | 141 | | |
| 543 | 253333 | Sue 78 | 1360 | 143 | | |
| 544 | 253334 | Sue 79 | 1360 | 145 | | |
| 545 | 253335 | Sue 80 | 1360 | 147 | | |
| 546 | 253336 | Sue 81 | 1360 | 149 | | |
| 547 | 253337 | Sue 82 | 1360 | 151 | | |
| 548 | 253338 | Sue 83 | 1360 | 153 | | |
| 549 | 253339 | Sue 84 | 1360 | 155 | | |
| 550 | 253340 | Sue 85 | 1360 | 157 | | |
| 551 | 253341 | Sue 86 | 1360 | 159 | | |
| 552 | 253342 | Sue 87 | 1360 | 161 | | |
| 553 | 253343 | Sue 88 | 1360 | 163 | | |
| 554 | 253344 | Sue 89 | 1360 | 165 | | |
| 555 | 253345 | Sue 90 | 1360 | 167 | | |
| 556 | 253346 | Sue 91 | 1360 | 169 | | |
| 557 | 253347 | Sue 92 | 1360 | 171 | | |
| 558 | 253348 | Sue 93 | 1360 | 173 | | |
| 559 | 253349 | Sue 94 | 1360 | 175 | | |
| 560 | 253350 | Sue 95 | 1360 | 177 | | |
| 561 | 253351 | Sue 96 | 1360 | 179 | | |
| 562 | 253352 | Sue 97 | 1360 | 181 | | |
| 563 | 253353 | Sue 98 | 1360 | 183 | | |
| 564 | 253354 | Sue 99 | 1360 | 185 | | |
| 565 | 253355 | Sue 100 | 1360 | 187 | | |
| 566 | 253356 | Sue 101 | 1360 | 189 | | |
| 567 | 253357 | Sue 102 | 1360 | 191 | | |
| 568 | 253358 | Sue 103 | 1360 | 193 | | |
| 569 | 253359 | Sue 104 | 1360 | 195 | | |
| 570 | 253360 | Sue 105 | 1360 | 197 | | |
| 571 | 253361 | Sue 116 | 1360 | 199 | | |
| 572 | 253362 | Sue 117 | 1360 | 201 | | |
| 573 | 253363 | Sue 118 | 1360 | 203 | | |
| 574 | 253364 | Sue 119 | 1360 | 205 | | |
| 575 | 253365 | Sue 201 | 1360 | 207 | | |
| 576 | 253366 | TW 12 | 1360 | 241 | | |
| 577 | 253367 | TW 13 | 1360 | 243 | | |
| 578 | 253368 | TW 14, Amended | 1360 | 245 | | |

PINAL CO. ARIZONA

2001 AUG - P 12: 51

RECEIVED
PINAL CO. ARIZONA
COUNTY OFFICE

1381

901

EXHIBIT A

Unpatented Lode Claims and Mill Site Claims:

Pinal Co., AZ Pioneer-Mineral Creek-Cochran-Copper Butte-Riverside Mining Districts

| | AMC SERIAL No. | CLAIM NAME | BOOK/ DOCKET | PAGE | AMENDED REAMENDED | |
|-----|-------------------|------------|-----------------|------|----------------------|------|
| | | | | | BK/DOC | PAGE |
| 579 | 253369 | TW 15 | 1360 | 247 | | |
| 580 | 253370 | TW 16 | 1360 | 249 | | |
| 581 | 253371 | TW 17 | 1360 | 251 | | |
| 582 | 253372 | TW 18 | 1360 | 253 | | |
| 583 | 253373 | TW 19 | 1360 | 255 | | |
| 584 | 253374 | TW 20 | 1360 | 257 | | |
| 585 | 253375 | TW 21 | 1360 | 259 | | |
| 586 | 253376 | TW 22 | 1360 | 261 | | |
| 587 | 253377 | TW 23 | 1360 | 263 | | |
| 588 | 253378 | TW 24 | 1360 | 265 | | |
| 589 | 253379 | TW 25 | 1360 | 267 | | |
| 590 | 253380 | TW 26 | 1360 | 269 | | |
| 591 | 253381 | TW 29 | 1360 | 271 | | |
| 592 | 253382 | TW 30 | 1360 | 273 | | |
| 593 | 253383 | TW 31 | 1360 | 275 | | |
| 594 | 253384 | TW 32 | 1360 | 277 | | |
| 595 | 253385 | TW 33 | 1360 | 279 | | |
| 596 | 253386 | TW 34 | 1360 | 281 | | |
| 597 | 253387 | TW 35 | 1360 | 283 | | |
| 598 | 253388 | TW 36 | 1360 | 285 | | |
| 599 | 253389 | TW 37 | 1360 | 287 | | |
| 600 | 253390 | TW 38 | 1360 | 289 | | |
| 601 | 253391 | TW 39 | 1360 | 291 | | |
| 602 | 253392 | TW 40 | 1360 | 293 | | |
| 603 | 253393 | TW 41 | 1360 | 295 | | |
| 604 | 253394 | TW 42 | 1360 | 297 | | |
| 605 | 253395 | TW 43 | 1360 | 299 | | |
| 606 | 253396 | TW 44 | 1360 | 301 | | |
| 607 | 253397 | TW 45 | 1360 | 303 | | |
| 608 | 253398 | TW 46 | 1360 | 305 | | |
| 609 | 253399 | TW 47 | 1360 | 307 | | |
| 610 | 253400 | TW 48 | 1360 | 309 | | |
| 611 | 253401 | TW 49 | 1360 | 311 | | |
| 612 | 253402 | TW 50 | 1360 | 313 | | |
| 613 | 253403 | TW 51 | 1360 | 315 | | |
| 614 | 253404 | TW 52 | 1360 | 317 | | |
| 615 | 253405 | TW 53 | 1360 | 319 | | |
| 616 | 253406 | TW 54 | 1360 | 321 | | |
| 617 | 253407 | TW 55 | 1360 | 323 | | |
| 618 | 253408 | TW 56 | 1360 | 325 | | |
| 619 | 253409 | TW 57 | 1360 | 327 | | |

RECEIVED
 MINERAL RIGHTS OFFICE
 PINAL COUNTY, ARIZONA
 2011-10-12 12:51

EXHIBIT A

Unpatented Lode Claims and Mill Site Claims:
Pinal Co., AZ Pioneer-Mineral Creek-Cochran-Copper Butte-Riverside Mining Districts

| | AMC SERIAL No. | CLAIM NAME | BOOK/DOCKET | PAGE | AMENDED REAMENDED | |
|-----|----------------|-------------------|-------------|------|-------------------|------|
| | | | | | BK/DOC | PAGE |
| 620 | 253410 | TW 58 | 1360 | 329 | | |
| 621 | 253411 | TW 59 | 1360 | 331 | | |
| 622 | 253412 | TW 60 | 1360 | 333 | | |
| 623 | 253413 | TW 61 | 1360 | 335 | | |
| 624 | 253414 | TW 62 | 1360 | 337 | | |
| 625 | 253415 | TW 63 | 1360 | 339 | | |
| 626 | 253416 | TW 64 | 1360 | 341 | | |
| 627 | 253417 | TW 65 | 1360 | 343 | | |
| 628 | 253418 | TW 66 | 1360 | 345 | | |
| 629 | 253419 | TW 67 | 1360 | 347 | | |
| 630 | 253420 | TW 68 | 1360 | 349 | | |
| 631 | 253421 | TW 69 | 1360 | 351 | | |
| 632 | 253422 | TW 70 | 1360 | 353 | | |
| 633 | 253423 | TW 71 | 1360 | 355 | | |
| 634 | 253424 | TW 72 | 1360 | 357 | | |
| 635 | 253425 | TW 73 | 1360 | 359 | | |
| 636 | 253426 | TW 74 | 1360 | 361 | | |
| 637 | 253427 | TW 75 | 1360 | 363 | | |
| 638 | 253428 | TW 102 | 1360 | 365 | | |
| 639 | 253429 | TW 103 | 1360 | 367 | | |
| 640 | 253430 | TW 104 | 1360 | 369 | | |
| 641 | 253456 | Copper Butte 20 | 1359 | 975 | | |
| 642 | 253457 | Copper Butte 21 | 1359 | 977 | | |
| 643 | 253460 | Terra 1 | 1360 | 209 | | |
| 644 | 253461 | Terra 2, Amended | 1360 | 211 | 1381 | 895 |
| 645 | 253462 | Terra 3 | 1360 | 213 | | |
| 646 | 253463 | Terra 4 | 1360 | 215 | | |
| 647 | 253464 | Terra 5 | 1360 | 217 | | |
| 648 | 253467 | Terra 8 | 1360 | 223 | | |
| 649 | 253468 | Terra 9 | 1360 | 225 | | |
| 650 | 253469 | Terra 10 | 1360 | 227 | | |
| 651 | 253470 | Terra 11 | 1360 | 229 | | |
| 652 | 253471 | Terra 12 | 1360 | 231 | | |
| 653 | 253472 | Terra 13 | 1360 | 233 | | |
| 654 | 253473 | Terra 14, Amended | 1360 | 235 | 1381 | 897 |
| 655 | 253474 | Terra 15, Amended | 1360 | 237 | 1381 | 899 |
| 656 | 253475 | Terra 16 | 1360 | 239 | | |
| 657 | 253476 | Walnut Canyon 1 | 1360 | 295 | | |
| 658 | 253477 | Walnut Canyon 2 | 1360 | 393 | | |
| 659 | 253478 | Walnut Canyon 3 | 1360 | 391 | | |
| 660 | 253479 | Walnut Canyon 4 | 1360 | 389 | | |

PINAL CO., ARIZONA

- 3 P 12:51

RECEIVED
MINERAL OFFICE

EXHIBIT A

Unpatented Lode Claims and Mill Site Claims:

Pinal Co., AZ Pioneer-Mineral Creek-Cochran-Copper Butte-Riverside Mining Districts

| | AMC SERIAL No. | CLAIM NAME | BOOK/ DOCKET | PAGE | AMENDED REAMENDED | |
|-----|-------------------|------------------|-----------------|---------|----------------------|------|
| | | | | | BK/DOC | PAGE |
| 661 | 253480 | Walnut Canyon 5 | 1360 | 387 | | |
| 662 | 253481 | Walnut Canyon 6 | 1360 | 385 | | |
| 663 | 253482 | Walnut Canyon 7 | 1360 | 383 | | |
| 664 | 253483 | Walnut Canyon 8 | 1360 | 381 | | |
| 665 | 253485 | Walnut Canyon 14 | 1360 | 377 | | |
| 666 | 253486 | Walnut Canyon 15 | 1360 | 375 | | |
| 667 | 253487 | Walnut Canyon 18 | 1360 | 373 | | |
| 668 | 253488 | Walnut Canyon 19 | 1360 | 371 | | |
| 669 | 277468 | AX-A No. 1 | 1487 | 178-179 | | |
| 670 | 277469 | AX-A No. 2 | 1487 | 180-181 | | |
| 671 | 277470 | AX-A No. 3 | 1487 | 182-183 | | |
| 672 | 277471 | AX-A No. 4 | 1487 | 184-185 | | |
| 673 | 277472 | AX-A No. 5 | 1487 | 186-187 | | |
| 674 | 277474 | AX-A No. 7 | 1487 | 190-191 | | |
| 675 | 277498 | AX-A No. 31 | 1487 | 074-075 | | |
| 676 | 277499 | AX-A No. 32 | 1487 | 076-077 | | |
| 677 | 277500 | AX-A No. 33 | 1487 | 078-079 | | |
| 678 | 277501 | AX-A No. 34 | 1487 | 080-081 | | |
| 679 | 277503 | AX-A No. 36 | 1487 | 084-085 | | |
| 680 | 277505 | AX-A No. 38 | 1487 | 088-089 | | |
| 681 | 277507 | AX-A No. 40 | 1487 | 092-093 | | |
| 682 | 277522 | AX-A No. 55 | 1487 | 122-123 | | |
| 683 | 277523 | AX-A No. 56 | 1487 | 124-125 | | |
| 684 | 277524 | AX-A No. 57 | 1487 | 126-127 | | |
| 685 | 277525 | AX-A No. 58 | 1487 | 128-129 | | |
| 686 | 277526 | AX-A No. 59 | 1487 | 130-131 | | |
| 687 | 277527 | AX-A No. 60 | 1487 | 132-133 | | |
| 688 | 277528 | AX-A No. 61 | 1487 | 134-135 | | |
| 689 | 277529 | AX-A No. 62 | 1487 | 136-137 | | |
| 690 | 277530 | AX-A No. 63 | 1487 | 138-139 | | |
| 691 | 277531 | AX-A No. 64 | 1487 | 140-141 | | |
| 692 | 277532 | AX-A No. 65 | 1487 | 142-143 | | |
| 693 | 277533 | AX-A No. 66 | 1487 | 144-145 | | |
| 694 | 277534 | AX-A No. 67 | 1487 | 146-147 | | |
| 695 | 277535 | AX-A No. 68 | 1487 | 148-149 | | |
| 696 | 277536 | AX-A No. 69 | 1487 | 150-151 | | |
| 697 | 277537 | AX-A No. 70 | 1487 | 152-153 | | |
| 698 | 277538 | AX-A No. 71 | 1487 | 154-155 | | |
| 699 | 277540 | AX-A No. 73 | 1487 | 158-159 | | |
| 700 | 277542 | AX-A No. 75 | 1487 | 162-163 | | |
| 701 | 277544 | AX-A No. 77 | 1487 | 166-167 | | |

RECEIVED
STATE OFFICE
AUG - 3 P 12: 51
TUCSON, ARIZONA

EXHIBIT A

Unpatented Lode Claims and Mill Site Claims:

Pinal Co., AZ Pioneer-Mineral Creek-Cochran-Copper Butte-Riverside Mining Districts

| | AMC SERIAL No. | CLAIM NAME | BOOK/ DOCKET | PAGE | AMENDED REAMENDED | |
|-----|-------------------|-------------|-----------------|---------|----------------------|------|
| | | | | | BK/DOC | PAGE |
| 702 | 277550 | AXER No. 1 | 1487 | 238-239 | | |
| 703 | 277551 | AXER No. 2 | 1487 | 240-241 | | |
| 704 | 277552 | AXER No. 3 | 1487 | 242-243 | | |
| 705 | 277553 | AXER No. 4 | 1487 | 244-245 | | |
| 706 | 277554 | AXER No. 5 | 1487 | 246-247 | | |
| 707 | 277555 | AXER No. 6 | 1487 | 248-249 | | |
| 708 | 277556 | AXER No. 7 | 1487 | 250-251 | | |
| 709 | 277557 | AXER No. 8 | 1487 | 252-253 | | |
| 710 | 277558 | AXER No. 9 | 1487 | 254-255 | | |
| 711 | 277559 | AXER No. 10 | 1487 | 256-257 | | |
| 712 | 277560 | AXER No. 11 | 1487 | 258-259 | | |
| 713 | 277561 | AXER No. 12 | 1487 | 260-261 | | |
| 714 | 277562 | AXER No. 13 | 1487 | 262-263 | | |
| 715 | 277563 | AXER No. 14 | 1487 | 264-265 | | |
| 716 | 277564 | AXER No. 15 | 1487 | 266-267 | | |
| 717 | 277565 | AXER No. 16 | 1487 | 268-269 | | |
| 718 | 277566 | AXER No. 17 | 1487 | 270-271 | | |
| 719 | 277567 | AXER No. 18 | 1487 | 272-273 | | |
| 720 | 277568 | AXER No. 19 | 1487 | 274-275 | | |
| 721 | 277569 | AXER No. 20 | 1487 | 276-277 | | |
| 722 | 277570 | AXER No. 21 | 1487 | 278-279 | | |
| 723 | 277571 | AXER No. 22 | 1487 | 280-281 | | |
| 724 | 277572 | AXER No. 23 | 1487 | 282-283 | | |
| 725 | 277573 | AXER No. 24 | 1487 | 284-285 | | |
| 726 | 277574 | AXER No. 25 | 1487 | 286-287 | | |
| 727 | 277575 | AXER No. 26 | 1487 | 288-289 | | |
| 728 | 277576 | AXER No. 27 | 1487 | 290-291 | | |
| 729 | 277577 | AXER No. 28 | 1487 | 292-293 | | |
| 730 | 277578 | AXER No. 29 | 1487 | 294-295 | | |
| 731 | 277579 | AXER No. 30 | 1487 | 296-297 | | |
| 732 | 277580 | AXER No. 31 | 1487 | 298-299 | | |
| 733 | 277581 | AXER No. 32 | 1487 | 300-301 | | |
| 734 | 277582 | AXER No. 33 | 1487 | 302-303 | | |
| 735 | 277583 | AXER No. 34 | 1487 | 304-305 | | |
| 736 | 277584 | AXER No. 35 | 1487 | 306-307 | | |
| 737 | 277585 | AXER No. 36 | 1487 | 308-309 | | |
| 738 | 277586 | AXER No. 37 | 1487 | 310-311 | | |
| 739 | 277587 | AXER No. 38 | 1487 | 312-313 | | |
| 740 | 277588 | AXER No. 39 | 1487 | 314-315 | | |
| 741 | 277589 | AXER No. 40 | 1487 | 316-317 | | |
| 742 | 277590 | AXER No. 41 | 1487 | 318-319 | | |

RECEIVED
 STATE OFFICE
 2011 JUN - 3 P 12: 51
 PINAL CO. ARIZONA

EXHIBIT A

Unpatented Lode Claims and Mill Site Claims:

Pinal Co., AZ Pioneer-Mineral Creek-Cochran-Copper Butte-Riverside Mining Districts

| | AMC SERIAL No. | CLAIM NAME | BOOK/ DOCKET | PAGE | AMENDED REAMENDED | |
|-----|-------------------|-------------|-----------------|---------|----------------------|------|
| | | | | | BK/DOC | PAGE |
| 743 | 277591 | AXER No. 42 | 1487 | 320-321 | | |
| 744 | 277592 | AXER No. 43 | 1487 | 322-323 | | |
| 745 | 277593 | AXER No. 44 | 1487 | 324-325 | | |
| 746 | 277594 | AXER No. 45 | 1487 | 326-327 | | |
| 747 | 277595 | AXER No. 46 | 1487 | 328-329 | | |
| 748 | 277596 | AXER No. 47 | 1487 | 330-331 | | |
| 749 | 277597 | AXER No. 48 | 1487 | 332-333 | | |
| 750 | 277598 | AXER No. 49 | 1487 | 334-335 | | |
| 751 | 277599 | AXER No. 50 | 1487 | 336-337 | | |
| 752 | 277600 | AXER No. 51 | 1487 | 338-339 | | |
| 753 | 277601 | AXER No. 52 | 1487 | 340-341 | | |
| 754 | 277602 | AXER No. 53 | 1487 | 342-343 | | |
| 755 | 277603 | AXER No. 54 | 1487 | 344-345 | | |
| 756 | 277604 | AXER No. 55 | 1487 | 346-347 | | |
| 757 | 277605 | AXER No. 56 | 1487 | 348-349 | | |
| 758 | 277606 | AXER No. 57 | 1487 | 350-351 | | |
| 759 | 277607 | AXER No. 58 | 1487 | 352-353 | | |
| 760 | 277608 | AXER No. 59 | 1487 | 354-355 | | |
| 761 | 277609 | AXER No. 60 | 1487 | 356-357 | | |
| 762 | 277610 | AXER No. 61 | 1487 | 358-359 | | |
| 763 | 277611 | AXER No. 62 | 1487 | 360-361 | | |
| 764 | 277612 | AXER No. 63 | 1487 | 362-363 | | |
| 765 | 277613 | AXER No. 64 | 1487 | 364-365 | | |
| 766 | 277614 | AXER No. 65 | 1487 | 366-367 | | |
| 767 | 277615 | AXER No. 66 | 1487 | 368-369 | | |
| 768 | 277616 | AXER No. 67 | 1487 | 370-371 | | |
| 769 | 277617 | AXER No. 68 | 1487 | 372-373 | | |
| 770 | 277618 | AXER No. 69 | 1487 | 374-375 | | |
| 771 | 277619 | AXER No. 70 | 1487 | 376-377 | | |
| 772 | 277620 | AXER No. 71 | 1487 | 378-379 | | |
| 773 | 277621 | AXER No. 72 | 1487 | 380-381 | | |
| 774 | 277622 | AXER No. 73 | 1487 | 382-383 | | |
| 775 | 277623 | AXER No. 74 | 1487 | 384-385 | | |
| 776 | 277624 | AXER No. 75 | 1487 | 386-387 | | |
| 777 | 277625 | AXER No. 76 | 1487 | 388-389 | | |
| 778 | 277626 | AXER No. 77 | 1487 | 390-391 | | |
| 779 | 277627 | AXER No. 78 | 1487 | 392-393 | | |
| 780 | 277628 | AXER No. 79 | 1487 | 394-395 | | |
| 781 | 277629 | AXER No. 80 | 1487 | 396-397 | | |
| 782 | 277630 | AXER No. 81 | 1487 | 398-399 | | |
| 783 | 277631 | AXER No. 82 | 1487 | 400-401 | | |

RECEIVED
TULSA STATE OFFICE
2009 AUG - 3 12: 51
TULSA, ARIZONA

EXHIBIT A

Unpatented Lode Claims and Mill Site Claims:
Pinal Co., AZ Pioneer-Mineral Creek-Cochran-Copper Butte-Riverside Mining Districts

| | AMC SERIAL No. | CLAIM NAME | BOOK/ DOCKET | PAGE | AMENDED REAMENDED | |
|-----|-------------------|--------------|-----------------|---------|----------------------|------|
| | | | | | BK/DOC | PAGE |
| 784 | 277632 | AXER No. 83 | 1487 | 402-403 | | |
| 785 | 277633 | AXER No. 84 | 1487 | 404-405 | | |
| 786 | 277634 | AXER No. 85 | 1487 | 406-407 | | |
| 787 | 277635 | AXER No. 86 | 1487 | 408-409 | | |
| 788 | 277636 | AXER No. 87 | 1487 | 410-411 | | |
| 789 | 277637 | AXER No. 88 | 1487 | 412-413 | | |
| 790 | 277638 | AXER No. 89 | 1487 | 414-415 | | |
| 791 | 277639 | AXER No. 90 | 1487 | 416-417 | | |
| 792 | 277640 | AXER No. 91 | 1487 | 418-419 | | |
| 793 | 277641 | AXER No. 92 | 1487 | 420-421 | | |
| 794 | 277642 | AXER No. 93 | 1487 | 422-423 | | |
| 795 | 277643 | AXER No. 94 | 1487 | 424-425 | | |
| 796 | 277644 | AXER No. 95 | 1487 | 426-427 | | |
| 797 | 277645 | AXER No. 96 | 1487 | 428-429 | | |
| 798 | 277646 | AXER No. 97 | 1487 | 430-431 | | |
| 799 | 277647 | AXER No. 98 | 1487 | 432-433 | | |
| 800 | 277648 | AXER No. 99 | 1487 | 434-435 | | |
| 801 | 277649 | AXER No. 100 | 1487 | 436-437 | | |
| 802 | 277650 | AXER No. 101 | 1487 | 438-439 | | |
| 803 | 277651 | AXER No. 102 | 1487 | 440-441 | | |
| 804 | 277652 | AXER No. 103 | 1487 | 442-443 | | |
| 805 | 277653 | AXER No. 104 | 1487 | 444-445 | | |
| 806 | 277654 | AXER No. 105 | 1487 | 446-447 | | |
| 807 | 277655 | AXER No. 106 | 1487 | 448-449 | | |
| 808 | 277656 | AXER No. 107 | 1487 | 450-451 | | |
| 809 | 277657 | AXER No. 108 | 1487 | 452-453 | | |
| 810 | 277658 | AXER No. 109 | 1487 | 454-455 | | |
| 811 | 277659 | AXER No. 110 | 1487 | 456-457 | | |
| 812 | 277660 | AXER No. 111 | 1487 | 458-459 | | |
| 813 | 277661 | AXER No. 112 | 1487 | 460-461 | | |
| 814 | 277662 | AXER No. 113 | 1487 | 462-463 | | |
| 815 | 277663 | AXER No. 114 | 1487 | 464-465 | | |
| 816 | 277664 | AXER No. 115 | 1487 | 466-467 | | |
| 817 | 277665 | AXER No. 116 | 1487 | 468-469 | | |
| 818 | 277666 | AXER No. 117 | 1487 | 470-471 | | |
| 819 | 277667 | AXER No. 118 | 1487 | 472-473 | | |
| 820 | 277668 | AXER No. 119 | 1487 | 474-475 | | |
| 821 | 277669 | AXER No. 120 | 1487 | 476-477 | | |
| 822 | 277670 | AXER No. 121 | 1487 | 478-479 | | |
| 823 | 277671 | AXER No. 122 | 1487 | 480-481 | | |
| 824 | 277672 | AXER No. 123 | 1487 | 482-483 | | |

RECEIVED
M. M. AZ STONE OFFICE
2009 AUG - 3 P 12: 57
TOMBIX, ARIZONA

EXHIBIT A

Unpatented Lode Claims and Mill Site Claims:

Pinal Co., AZ Pioneer-Mineral Creek-Cochran-Copper Butte-Riverside Mining Districts

| AMC SERIAL No. | CLAIM NAME | BOOK/ DOCKET | PAGE | AMENDED REAMENDED | |
|-------------------|------------|-------------------|------|----------------------|--------------|
| | | | | BK/DOC | PAGE |
| ✓ 825 | 277673 | AXER No. 124 | 1487 | 484-485 | |
| ✓ 826 | 289373 L | Butte #1 | 1553 | 378 | |
| ✓ 827 | 289374 | Butte #2 | 1553 | 379 | |
| ✓ 828 | 299654 | Raycon 46 | 1640 | 316-317 | |
| ✓ 829 | 299656 | Raycon 48 | 1640 | 320-321 | |
| ✓ 830 | 299658 | Raycon 50 | 1640 | 324-325 | |
| ✓ 831 | 299660 | Raycon 52 | 1640 | 328-329 | |
| ✓ 832 | 299662 | Raycon 54 | 1640 | 332-333 | |
| ✓ 833 | 299664 | Raycon 56 | 1640 | 336-337 | |
| 834 | 299673 | Raycon 65 | 1640 | 354-355 | |
| 835 | 299674 | Raycon 66 | 1640 | 356-357 | |
| 836 | 299675 | Raycon 67 | 1640 | 358-359 | |
| ✓ 837 | 299676 | Raycon 68 | 1640 | 360-361 | |
| 838 | 299677 | Raycon 69 | 1640 | 362-363 | |
| 839 | 299678 | Raycon 70 | 1640 | 364-365 | |
| 840 | 299693 | Raycon 85 | 1640 | 394-395 | |
| ✓ 841 | 299694 | Raycon 86 | 1640 | 396-397 | |
| 842 | 299695 | Raycon 87 | 1640 | 398-399 | |
| 843 | L 303735 | Elder 3 | 1671 | 22 | |
| 844 | 303736 | Elder 4 | 1671 | 24 | |
| 845 | 303737 | Elder 5 | 1671 | 26 | |
| 846 | 303738 | Elder 6 | 1671 | 28 | |
| 847 | 303739 | Elder 7 | 1671 | 30 | |
| 848 | 303740 | Elder 8 | 1671 | 32 | |
| 849 | 303741 | Elder 9 | 1671 | 34 | |
| 850 | 303742 | Elder 10 | 1671 | 36 | |
| 851 | 303743 | Elder 11 | 1671 | 38 | |
| 852 | 303744 | Elder 12 | 1671 | 40 | |
| ✓ 853 | 303747 | Elder 15, Amended | 1671 | 46 | 1869 964-965 |
| ✓ 854 | 303749 | Elder 17 | 1671 | 50 | |
| ✓ 855 | 303751 | Elder 19 | 1671 | 54 | |
| ✓ 856 | 303753 | Elder 21 | 1671 | 58 | |
| ✓ 857 | 303755 | Elder 23 | 1671 | 62 | |
| 858 | 303762 | Elder 30 | 1671 | 76 | |
| 859 | 303763 | Elder 31 | 1671 | 78 | |
| 860 | 303764 | Elder 32 | 1671 | 80 | |
| 861 | 303765 | Elder 33 | 1671 | 82 | |
| 862 | 303766 | Elder 34 | 1671 | 84 | |
| 863 | 303767 | Elder 35 | 1671 | 86 | |
| 864 | 303768 | Elder 36 | 1671 | 88 | |
| 865 | 303769 | Elder 37 | 1671 | 90 | |

RECEIVED
 THE ARIZONA STATE OFFICE
 2009 AUG - 3 P 12: 51
 TUCSON, ARIZONA

EXHIBIT A

Unpatented Lode Claims and Mill Site Claims:
Pinal Co., AZ Pioneer-Mineral Creek-Cochran-Copper Butte-Riverside Mining Districts

| | AMC SERIAL No. | CLAIM NAME | BOOK/ DOCKET | PAGE | AMENDED REAMENDED | |
|-----|-------------------|-------------------|-----------------|---------|----------------------|------|
| | | | | | BK/DOC | PAGE |
| 866 | 303770 | Elder 38 | 1671 | 92 | | |
| 867 | 303771 | Elder 39 | 1671 | 94 | | |
| 868 | 303772 | Elder 48 | 1671 | 96 | | |
| 869 | 303773 | Elder 49 | 1671 | 98 | | |
| 870 | 303774 | Elder 50 | 1671 | 100 | | |
| 871 | 303775 | Elder 51 | 1671 | 102 | | |
| 872 | 303776 | Elder 52 | 1671 | 104 | | |
| 873 | 303777 | Elder 53 | 1671 | 106 | | |
| 874 | 303778 | Elder 54 | 1671 | 108 | | |
| 875 | 303779 | Elder 55 | 1671 | 110 | | |
| 876 | 303780 | Elder 56 | 1671 | 112 | | |
| 877 | 303781 | Elder 57 | 1671 | 114 | | |
| 878 | L 315170 | Elder 2 | 1752 | 867 | | |
| 879 | 315171 | Elder 40 | 1752 | 869 | | |
| 880 | 315172 | Elder 41 | 1752 | 871 | | |
| 881 | 315173 | Elder 42 | 1752 | 873 | | |
| 882 | 315174 | Elder 43 | 1752 | 875 | | |
| 883 | 315175 | Elder 44 | 1752 | 877 | | |
| 884 | 315176 | Elder 45 | 1752 | 879 | | |
| 885 | 315177 | Elder 46 | 1752 | 881 | | |
| 886 | 315178 | Elder 47 | 1752 | 883 | | |
| 887 | 315179 | Elder 58 | 1752 | 885 | | |
| 888 | 315180 | Elder 59 | 1752 | 887 | | |
| 889 | 315181 | Elder 60 | 1752 | 889 | | |
| 890 | 315182 | Elder 61 | 1752 | 891 | | |
| 891 | 315183 | Elder 62 | 1752 | 962-963 | | |
| 892 | 315184 | Elder 63 | 1752 | 895 | | |
| 893 | 315185 | Elder 64 | 1752 | 897 | | |
| 894 | 315186 | Elder 65 | 1752 | 899 | | |
| 895 | L 325895 | Sue 65 | 1869 | 958-959 | | |
| 896 | 325896 | Sue 70 | 1869 | 960-961 | | |
| 897 | 325897 | Mescal No. 48 | 1869 | 912-913 | | |
| 898 | 325898 | Ray Southern 14 | 1869 | 928-929 | | |
| 899 | 325899 | Ray Southern | 1869 | 930-931 | | |
| 900 | 325900 | Ray Southern 16-A | 1869 | 932-933 | | |
| 901 | 325901 | Elder 13A | 1869 | 962-963 | | |
| 902 | 325902 | Elder 18A | 1869 | 966-967 | | |
| 903 | 325903 | Elder 22A | 1869 | 968-969 | | |
| 904 | 325904 | Bur No. 35 | 1869 | 972-973 | | |
| 905 | 325905 | Bur No. 36 | 1869 | 974-975 | | |
| 906 | 325906 | Bur No. 38 | 1869 | 976-977 | | |

RECEIVED
MINERAL RIGHTS OFFICE
PINAL CO. ARIZONA
JUN 10 2013 5:12:51

EXHIBIT A

Unpatented Lode Claims and Mill Site Claims:

Pinal Co., AZ Pioneer-Mineral Creek-Cochran-Copper Butte-Riverside Mining Districts

| | AMC SERIAL No. | CLAIM NAME | BOOK/ DOCKET | PAGE | AMENDED REAMENDED | |
|-------|-------------------|-------------|-----------------|---------|----------------------|------|
| | | | | | BK/DOC | PAGE |
| ✓ 907 | 325907 | Bur No. 81 | 1869 | 982-983 | | |
| 908 | 325908 | Ray No. 98 | 1869 | 986-987 | | |
| 909 | 333067 L | LOT 5 | 2080 | 959-960 | | |
| 910 | 333068 | C.E. #1 | 2080 | 961-962 | | |
| 911 | 333069 | C.E. #2 | 2080 | 963-964 | | |
| ✓ 912 | 333070 | C.E. #3 | 2080 | 965-966 | | |
| 913 | 333071 | C.E. #4 | 2080 | 967-968 | | |
| 914 | 333072 | C.E. #5 | 2080 | 969-970 | | |
| 915 | L 338178 | Nat No. 5 | 1996 | 3593 | | |
| 916 | 338179 | Nat No. 6 | 1996 | 3594 | | |
| 917 | 338180 | Nat No. 7 | 1196 | 3595 | | |
| 918 | 338181 | Nat No. 8 | 1996 | 3596 | | |
| 919 | 338182 | Nat No. 9 | 1996 | 3597 | | |
| 920 | 338183 | Nat No. 10 | 1996 | 3598 | | |
| ✓ 921 | 338184 | Nat No. 11 | 1996 | 3599 | | |
| 922 | 338185 | Nat No. 12 | 1996 | 3600 | | |
| 923 | 338186 | Nat No. 13 | 1996 | 3601 | | |
| 924 | 338187 | Nat No. 14 | 1996 | 3602 | | |
| 925 | 338188 | Nat No. 15 | 1996 | 3603 | | |
| 926 | 338189 | Nat No. 16 | 1996 | 3604 | | |
| 927 | L 344575 | TORTILLA 1 | 1997 | 4762 | | |
| 928 | 344576 | TORTILLA 2 | 1997 | 4763 | | |
| 929 | 344577 | TORTILLA 3 | 1997 | 4764 | | |
| 930 | 344578 | TORTILLA 4 | 1997 | 4765 | | |
| 931 | 344579 | TORTILLA 5 | 1997 | 4766 | | |
| 932 | 344580 | TORTILLA 6 | 1997 | 4767 | | |
| 933 | 344581 | TORTILLA 7 | 1997 | 4768 | | |
| ✓ 934 | 344582 | TORTILLA 8 | 1997 | 4769 | | |
| 935 | 344583 | TORTILLA 9 | 1997 | 4770 | | |
| 936 | 344584 | TORTILLA 10 | 1997 | 4771 | | |
| 937 | 344585 | TORTILLA 11 | 1997 | 4772 | | |
| 938 | 344586 | TORTILLA 12 | 1997 | 4773 | | |
| 939 | 344587 | TORTILLA 13 | 1997 | 4774 | | |
| 940 | 344588 | TORTILLA 14 | 1997 | 4775 | | |
| 941 | L 344652 | TORTILLA 15 | 1997 | 6417 | | |
| 942 | 344653 | TORTILLA 16 | 1997 | 6418 | | |
| 943 | 344654 | TORTILLA 17 | 1997 | 6419 | | |
| ✓ 944 | 344655 | TORTILLA 18 | 1997 | 6420 | | |
| 945 | 344656 | TORTILLA 19 | 1997 | 6421 | | |
| 946 | 344657 | TORTILLA 20 | 1997 | 6422 | | |
| 947 | 344658 | TORTILLA 21 | 1997 | 6423 | | |

RECEIVED
MINERAL STATE OFFICE
PHOENIX, ARIZONA
JAN 10 1997 - 3 P 12:51

EXHIBIT A

Unpatented Lode Claims and Mill Site Claims:
Pinal Co., AZ Pioneer-Mineral Creek-Cochran-Copper Butte-Riverside Mining Districts

| | AMC SERIAL No. | CLAIM NAME | BOOK/ DOCKET | PAGE | AMENDED REAMENDED | |
|-----|-------------------|--------------|-----------------|------|----------------------|------|
| | | | | | BK/DOC | PAGE |
| 948 | 344659 | TORTILLA 22 | 1997 | 6424 | | |
| 949 | 344660 | TORTILLA 23 | 1997 | 6425 | | |
| 950 | 344661 | TORTILLA 24 | 1997 | 6426 | | |
| 951 | 344662 | TORTILLA 25 | 1997 | 6427 | | |
| 952 | 344663 | TORTILLA 26 | 1997 | 6428 | | |
| 953 | 344664 | TORTILLA 27 | 1997 | 6429 | | |
| 954 | 344665 | TORTILLA 28 | 1997 | 6430 | | |
| 955 | 344666 | TORTILLA 29 | 1997 | 6431 | | |
| 956 | 344667 | TORTILLA 30 | 1997 | 6432 | | |
| 957 | 344668 | TORTILLA 31 | 1997 | 6433 | | |
| 958 | 344669 | TORTILLA 32 | 1997 | 6434 | | |
| 959 | 344670 | TORTILLA 33 | 1997 | 6435 | | |
| 960 | 344671 | TORTILLA 34 | 1997 | 6436 | | |
| 961 | 344672 | TORTILLA 35 | 1997 | 6437 | | |
| 962 | 344673 | TORTILLA 36 | 1997 | 6438 | | |
| 963 | 344757 | HACKBERRY 45 | 1997 | 8632 | | |
| 964 | 344758 | HACKBERRY 46 | 1997 | 8633 | | |
| 965 | 344759 | HACKBERRY 47 | 1997 | 8634 | | |
| 966 | 344760 | HACKBERRY 48 | 1997 | 8635 | | |
| 967 | 344761 | HACKBERRY 49 | 1997 | 8636 | | |
| 968 | 344762 | HACKBERRY 50 | 1997 | 8637 | | |
| 969 | 344763 | HACKBERRY 51 | 1997 | 8638 | | |
| 970 | 344764 | HACKBERRY 52 | 1997 | 8639 | | |
| 971 | 344765 | HACKBERRY 53 | 1997 | 8640 | | |
| 972 | 344766 | HACKBERRY 54 | 1997 | 8641 | | |
| 973 | 344767 | HACKBERRY 55 | 1997 | 8642 | | |
| 974 | 344768 | HACKBERRY 56 | 1997 | 8643 | | |
| 975 | 344769 | HACKBERRY 57 | 1997 | 8644 | | |
| 976 | 344770 | HACKBERRY 58 | 1997 | 8645 | | |
| 977 | 344771 | HACKBERRY 59 | 1997 | 8646 | | |
| 978 | 344772 | HACKBERRY 60 | 1997 | 8647 | | |
| 979 | 344773 | HACKBERRY 61 | 1997 | 8648 | | |
| 980 | 344774 | HACKBERRY 62 | 1997 | 8649 | | |
| 981 | 345121 | HACKBERRY 63 | 1997 | 9613 | | |
| 982 | 345122 | HACKBERRY 64 | 1997 | 9614 | | |
| 983 | 345123 | HACKBERRY 65 | 1997 | 9615 | | |
| 984 | 345124 | HACKBERRY 66 | 1997 | 9616 | | |
| 985 | 345125 | HACKBERRY 67 | 1997 | 9617 | | |
| 986 | 345126 | HACKBERRY 68 | 1997 | 9618 | | |
| 987 | 345127 | HACKBERRY 69 | 1997 | 9619 | | |
| 988 | 345128 | HACKBERRY 70 | 1997 | 9620 | | |

RECEIVED
MINERAL RIGHTS OFFICE
TOLSON - 3 P 12:51
MINERAL, ARIZONA

EXHIBIT A

Unpatented Lode Claims and Mill Site Claims:

Pinal Co., AZ Pioneer-Mineral Creek-Cochran-Copper Butte-Riverside Mining Districts

| | AMC SERIAL No. | CLAIM NAME | BOOK/ DOCKET | PAGE | AMENDED REAMENDED | |
|-------|-------------------|--------------|-----------------|-------|----------------------|------|
| | | | | | BK/DOC | PAGE |
| ✓ 989 | 345129 | HACKBERRY 71 | 1997 | 9621 | | |
| 990 | L 345188 | HACKBERRY 1 | 1997 | 10513 | | |
| 991 | 345189 | HACKBERRY 2 | 1997 | 10514 | | |
| 992 | 345190 | HACKBERRY 3 | 1997 | 10515 | | |
| 993 | 345191 | HACKBERRY 4 | 1997 | 10516 | | |
| 994 | 345192 | HACKBERRY 5 | 1997 | 10517 | | |
| 995 | 345193 | HACKBERRY 6 | 1997 | 10518 | | |
| 996 | 345194 | HACKBERRY 7 | 1997 | 10519 | | |
| 997 | 345195 | HACKBERRY 8 | 1997 | 10520 | | |
| 998 | 345196 | HACKBERRY 9 | 1997 | 10521 | | |
| 999 | 345197 | HACKBERRY 10 | 1997 | 10522 | | |
| 1000 | 345198 | HACKBERRY 11 | 1997 | 10523 | | |
| 1001 | 345199 | HACKBERRY 12 | 1997 | 10524 | | |
| 1002 | 345200 | HACKBERRY 13 | 1997 | 10525 | | |
| 1003 | 345201 | HACKBERRY 14 | 1997 | 10526 | | |
| 1004 | 345202 | HACKBERRY 15 | 1997 | 10527 | | |
| 1005 | 345203 | HACKBERRY 16 | 1997 | 10528 | | |
| 1006 | 345204 | HACKBERRY 17 | 1997 | 10529 | | |
| 1007 | 345205 | HACKBERRY 18 | 1997 | 10530 | | |
| 1008 | 345206 | HACKBERRY 19 | 1997 | 10531 | | |
| 1009 | 345207 | HACKBERRY 20 | 1997 | 10532 | | |
| 1010 | 345208 | HACKBERRY 21 | 1997 | 10533 | | |
| 1011 | 345209 | HACKBERRY 22 | 1997 | 10534 | | |
| 1012 | 345210 | HACKBERRY 23 | 1997 | 10535 | | |
| 1013 | 345211 | HACKBERRY 24 | 1997 | 10536 | | |
| 1014 | 345212 | HACKBERRY 25 | 1997 | 10537 | | |
| 1015 | 345213 | HACKBERRY 26 | 1997 | 10538 | | |
| 1016 | 345214 | HACKBERRY 27 | 1997 | 10539 | | |
| 1017 | 345215 | HACKBERRY 28 | 1997 | 10540 | | |
| 1018 | 345216 | HACKBERRY 29 | 1997 | 10541 | | |
| 1019 | 345217 | HACKBERRY 30 | 1997 | 10542 | | |
| 1020 | 345218 | HACKBERRY 31 | 1997 | 10543 | | |
| 1021 | 345219 | HACKBERRY 32 | 1997 | 10544 | | |
| 1022 | 345220 | HACKBERRY 33 | 1997 | 10545 | | |
| 1023 | 345221 | HACKBERRY 34 | 1997 | 10546 | | |
| 1024 | 345222 | HACKBERRY 35 | 1997 | 10547 | | |
| 1025 | 345223 | HACKBERRY 36 | 1997 | 10548 | | |
| 1026 | 345224 | HACKBERRY 37 | 1997 | 10549 | | |
| 1027 | 345225 | HACKBERRY 38 | 1997 | 10550 | | |
| 1028 | 345226 | HACKBERRY 39 | 1997 | 10551 | | |
| 1029 | 345227 | HACKBERRY 40 | 1997 | 10552 | | |

RECEIVED
 M. A. Z. COUNTY OFFICE
 2009 AUG - 3 P 12:5
 MARICOPA, ARIZONA

EXHIBIT A

Unpatented Lode Claims and Mill Site Claims:
Pinal Co., AZ Pioneer-Mineral Creek-Cochran-Copper Butte-Riverside Mining Districts

| AMC SERIAL No. | CLAIM NAME | BOOK/ DOCKET | PAGE | AMENDED REAMENDED | |
|-------------------|------------|-----------------|------|----------------------|------|
| | | | | BK/DOC | PAGE |
| 1030 | 345228 | HACKBERRY 41 | 1997 | 10553 | |
| 1031 | 345229 | HACKBERRY 42 | 1997 | 10554 | |
| 1032 | 345230 | HACKBERRY 43 | 1997 | 10555 | |
| 1033 | 345231 | HACKBERRY 44 | 1997 | 10556 | |
| 1034 | 345354 L | HACKBERRY 72 | 1997 | 13038 | |
| 1035 | 345355 | HACKBERRY 73 | 1997 | 13039 | |
| 1036 | 345356 | HACKBERRY 74 | 1997 | 13040 | |
| 1037 | 345357 | HACKBERRY 75 | 1997 | 13041 | |
| 1038 | 345358 | HACKBERRY 76 | 1997 | 13042 | |
| 1039 | 345359 | HACKBERRY 77 | 1997 | 13043 | |
| 1040 | 345360 | HACKBERRY 78 | 1997 | 13044 | |
| 1041 | 345361 | HACKBERRY 79 | 1997 | 13045 | |
| 1042 | 345362 | HACKBERRY 80 | 1997 | 13046 | |
| 1043 | 345363 | HACKBERRY 81 | 1997 | 13047 | |
| 1044 | 345364 | HACKBERRY 82 | 1997 | 13048 | |
| 1045 | 345365 | HACKBERRY 83 | 1997 | 13049 | |
| 1046 | 345366 | HACKBERRY 84 | 1997 | 13050 | |
| 1047 | 345367 | HACKBERRY 85 | 1997 | 13051 | |
| 1048 | 345368 | HACKBERRY 86 | 1997 | 13052 | |
| 1049 | 345369 | HACKBERRY 87 | 1997 | 13053 | |
| 1050 | 345370 | HACKBERRY 88 | 1997 | 13054 | |
| 1051 | 345371 | HACKBERRY 89 | 1997 | 13055 | |
| 1052 | 345372 | HACKBERRY 90 | 1997 | 13056 | |
| 1053 | 345373 | HACKBERRY 91 | 1997 | 13057 | |
| 1054 | 345374 | HACKBERRY 92 | 1997 | 13058 | |
| 1055 | 345375 | HACKBERRY 93 | 1997 | 13059 | |
| 1056 | 345376 | HACKBERRY 94 | 1997 | 13060 | |
| 1057 | 345377 | HACKBERRY 95 | 1997 | 13061 | |
| 1058 | 345378 | HACKBERRY 96 | 1997 | 13062 | |
| 1059 | 345379 | HACKBERRY 97 | 1997 | 13063 | |
| 1060 | 345380 | HACKBERRY 98 | 1997 | 13064 | |
| 1061 | 345381 | HACKBERRY 99 | 1997 | 13065 | |
| 1062 | 345382 | HACKBERRY 100 | 1997 | 13066 | |
| 1063 | 345383 | HACKBERRY 101 | 1997 | 13067 | |
| 1064 | 345384 | HACKBERRY 102 | 1997 | 13068 | |
| 1065 | 345385 | HACKBERRY 103 | 1997 | 13069 | |
| 1066 | 345386 | HACKBERRY 104 | 1997 | 13070 | |
| 1067 | 345387 | HACKBERRY 105 | 1997 | 13071 | |
| 1068 | 345388 | HACKBERRY 106 | 1997 | 13072 | |
| 1069 | 345389 | HACKBERRY 107 | 1997 | 13073 | |
| 1070 | 345629 L | RUSTLER 1 | 1997 | 13769 | |

RECEIVED
MINERAL OFFICE
2009 AUG -5 P 12:57
TUCSON, ARIZONA

EXHIBIT A

Unpatented Lode Claims and Mill Site Claims:

Pinal Co., AZ Pioneer-Mineral Creek-Cochran-Copper Butte-Riverside Mining Districts

| AMC SERIAL No. | CLAIM NAME | BOOK/ DOCKET | PAGE | AMENDED REAMENDED | |
|-------------------|------------|-----------------|------|----------------------|------|
| | | | | BK/DOC | PAGE |
| 1071 | 345630 | RUSTLER 2 | 1997 | 13770 | |
| 1072 | 345631 | RUSTLER 3 | 1997 | 13771 | |
| 1073 | 345632 | RUSTLER 4 | 1997 | 13772 | |
| 1074 | 353756 L | M. TIGER | 2000 | 30547 | |
| 1075 | 394880 L | TW105 | 2008 | 93771 | |
| 1076 | 394881 | TW106 | 2008 | 93770 | |
| 1077 | 394882 | TW107 | 2008 | 93769 | |
| 1078 | 394883 | TW108 | 2008 | 93772 | |
| 1079 | 396956 L | Tornado #1 | 2009 | 69280 | |
| 1080 | 396957 | Tornado #2 | 2009 | 69281 | |
| 1081 | 396958 | Tornado #3 | 2009 | 69282 | |
| 1082 | 396959 | Tornado #4 | 2009 | 69283 | |
| 1083 | 396960 | Tornado #5 | 2009 | 69284 | |
| 1084 | 396961 | Tornado #6 | 2009 | 69285 | |
| 1085 | 396962 | Tornado #7 | 2009 | 69286 | |
| 1086 | 396963 | Tornado #8 | 2009 | 69287 | |
| 1087 | 396964 | Tornado #9 | 2009 | 69288 | |
| 1088 | 396965 | Tornado #10 | 2009 | 69289 | |
| 1089 | 396966 | Tornado #11 | 2009 | 69290 | |
| 1090 | 396967 | Tornado #12 | 2009 | 69291 | |
| 1091 | 396968 | Tornado #13 | 2009 | 69292 | |
| 1092 | 396969 | Tornado #14 | 2009 | 69293 | |
| 1093 | 396970 | Tornado #15 | 2009 | 69294 | |
| 1094 | 396971 | Tornado #16 | 2009 | 69295 | |
| 1095 | 396972 | Tornado #17 | 2009 | 69296 | |
| 1096 | 396973 | Tornado #18 | 2009 | 69297 | |
| 1097 | 396982 | Tornado #27 | 2009 | 69298 | |
| 1098 | 396983 | Tornado #28 | 2009 | 69299 | |
| 1099 | 396992 | Tornado #37 | 2009 | 69300 | |
| 1100 | 396993 | Tornado #38 | 2009 | 69301 | |
| 1101 | 396994 | Tornado #39 | 2009 | 69302 | |
| 1102 | 396995 | Tornado #40 | 2009 | 69303 | |
| 1103 | 396996 | Tornado #41 | 2009 | 69304 | |
| 1104 | 396997 | Tornado #42 | 2009 | 69305 | |
| 1105 | 396998 | Tornado #43 | 2009 | 69306 | |
| 1106 | 396999 | Tornado #44 | 2009 | 69307 | |
| 1107 | 397000 | Tornado #45 | 2009 | 69308 | |
| 1108 | 397001 | Tornado #46 | 2009 | 69309 | |

Prefiled
 8/14/09
 954149

SC

RECEIVED
 MARICOPA COUNTY OFFICE
 2009 AUG - 3 P 12: 51
 MOENIX, ARIZONA

ASARCO LLC
Debtor-in-Possession

000004-000004

ASARCO LLC
5285 E. WILLIAMS CIRCLE
SUITE 2000
TUCSON, AZ 85711

Page 001 of 001

Check Number: 0000407417
Check Date: 07/22/2009
Batch Number: 405000526

**ARIZONA STATE OFFICE
BUREAU OF LAND MANAGEMENT
DEPARTMENT OF THE INTERIOR
ONE NORTH CENTRAL AVE STE 800 , AZ 85004**

| Invoice Number | PO Number | Control | Invoice Amount | Discount | Deduction | Invoice Net |
|-------------------|-----------|------------|----------------|----------|-----------|-------------|
| MAINT FEE 7/14/09 | | 3000029078 | 188438.00 | | | 188438.00 |

RECEIVED
IN AZ STATE OFFICE
2009 AUG -3 P 12:58
PHOENIX, ARIZONA

Vendor No. 401773 Totals

188438.00

188438.00

United States Department of the Interior

Bureau of Land Management

BUSINESS & SUPPORT SVCS DIV

ONE N CENTRAL AVE SUITE 800

PHOENIX, AZ 85004 -4427

Phone: (602) 417-9200

Receipt

No:

1969204

| | |
|--|---|
| Transaction #: 2033061 | |
| Date of Transaction: 08/03/2009 | |
| CUSTOMER: | ASARCO LLC 5285 E WILLIAMS CIR TUCSON, AZ 85711-4426 US |

| LINE # | QTY | DESCRIPTION | REMARKS | UNIT PRICE | TOTAL |
|---------------|------|--|--------------|------------|---------------------|
| 1 | 1.00 | LOCATABLE MINERALS / MINING CLAIMS-NOT NEW-UNADJUD, ONE AUTH NO. ONLY / MINING CLAIM MONEY RECEIVED CASES: AMC48401/\$188438.00 | MAINT (1362) | - n/a - | 188438.00 |
| TOTAL: | | | | | \$188,438.00 |

| PAYMENT INFORMATION | | | |
|---------------------|------------------|--|-----------------------------|
| 1 | AMOUNT: | 188438.00 | POSTMARKED: N/A |
| | TYPE: | CHECK | RECEIVED: 08/03/2009 |
| | CHECK NO: | 0000407417 | |
| | NAME: | ASARCO LLC 5285 E WILLIAMS CIR TUCSON AZ 85711-4426 US | |

| REMARKS |
|---|
| 2,242.00 CREDIT FOR REMAING CLAIMS PER RECEIPT # 1954149 SB |

This receipt was generated by the automated BLM Collections and Billing System and is a paper representation of a portion of the official electronic record contained therein.

2.00
2



MC 1186
 66892 315170
 138158 325895
 141486 388178
 253273 333067
 277468 338178
 299632 344575
 303735 344652
 344757
 345121
 August 20, 2008 354188
 345354
 345629
 353756
 48023
 66892
 314545
 386029
 388558

CERTIFIED MAIL
RETURN RECEIPT REQUESTED

Ms. Dorie Morrison
 Mining Claims Section
 Arizona State Office
 Bureau of Land Management
 Department of the Interior
 1 N. Central Avenue, Suite 800
 Phoenix, AZ 85004-4427

RE: Notice of Intent to Hold and Payment of Annual Claim Maintenance Fees

Dear Ms. Morrison:

Enclosed are the following "Notice of Intern to Hold and Payment of Claim Maintenance Fees" affidavits for September 1, 2008 to August 31, 2009.

| Affidavit | Location | Fee Amount |
|-------------|--------------|------------|
| Ray Complex | Pinal County | \$134,250 |
| Ray Complex | Gila County | \$20,750 |
| | Total | \$155,000 |

If you have any questions or need further information, please call me at 520-798-7517.

Sincerely,


 Jack Gracie
 Mgr., Corporate Real Estate

Enclosures

Cc: Jack Garrity

ENTERED INTO COMPUTER

9/14/08 AB

EXHIBIT A

Unpatented Lode Claims and Mill Site Claims:

Pinal Co., AZ Pioneer-Mineral Creek-Cochran-Copper Butte-Riverside Mining Districts

| AMC SERIAL No. | CLAIM NAME | BOOK/ DOCKET | PAGE | AMENDED REAMENDED | |
|-------------------|----------------------------|-----------------|------|----------------------|------|
| | | | | BK/DOC | PAGE |
| L1 1186 | Teapot No. 11 | 850 | 617 | | |
| 2 1187 | Teapot No. 12 | 850 | 618 | | |
| 66898 3 67025 | Wedge No. 1 | 431 | 418 | | |
| 4 67026 | Adobe, Amended | 52, Mines | 493 | 372 | 493 |
| 5 67027 | A Hunch No. 2, Amended | 70, Mines | 151 | 213 | 35 |
| 6 67028 | A Hunch No. 3, Amended | 70, Mines | 488 | 213 | 36 |
| 7 67029 | A Hunch No. 4 Amended | 73, Mines | 267 | 213 | 37 |
| 8 67030 | A Hunch No. 5, Amended | 73, Mines | 268 | 213 | 38 |
| 9 67031 | A Hunch No. 6, Amended | 73, Mines | 269 | 213 | 39 |
| 10 67032 | A Hunch No. 7, Amended | 78, Mines | 241 | 213 | 40 |
| 11 67033 | Canyon No. 6 | 364 | 200 | | |
| 12 67035 | Carnation | 30, Mines | 499 | | |
| 13 67036 | Chest | 35, Mines | 197 | | |
| 14 67037 | Chloride Gulch, Amended | 15, Mines | 219 | 36, Mines | 591 |
| 15 67038 | Combination, Amended | 30, Mines | 499 | 2008-064971 | |
| 16 67039 | Contact No. 3, Amended | 32, Mines | 531 | 2008-064972 | |
| 17 67040 | Copper Ace No. 1 | 264 | 537 | | |
| 18 67041 | Copper Ace No. 2 | 264 | 538 | | |
| 19 67042 | Copper Ace No. 3 | 264 | 539 | | |
| 20 67043 | Copper Ace No. 4 | 264 | 540 | | |
| 21 67045 | Copper Zone No. 4, Amended | 24, Mines | 543 | 372 | 491 |
| 22 67046 | Copper Zone No. 5, Amended | 24, Mines | 544 | 372 | 492 |
| 23 67047 | Happy Vale, Amended | 35, Mines | 421 | 2008-064973 | |
| 24 67048 | Led, Amended | 35, Mines | 301 | 2008-064977 | |
| 25 67049 | Major, Amended | 32, Mines | 531 | 2008-064974 | |
| 26 67050 | Major No. 2 | 32, Mines | 532 | | |
| 27 67051 | Major No. 3, Amended | 32, Mines | 533 | 2008-064976 | |
| 28 67052 | Major No. 4, Amended | 35, Mines | 421 | 2008-064978 | |
| 29 67053 | Major No. 5, Amended | 46, Mines | 26 | 2008-064979 | |
| 30 67054 | Major No. 6, Amended | 46, Mines | 27 | 2008-064980 | |
| 31 67055 | Mescal No. 1, Amended | 188 | 564 | 193 | 425 |
| 32 67056 | Mescal No. 2 | 188 | 565 | | |
| 33 67057 | Mescal No. 3 | 188 | 566 | | |
| 34 67058 | Mescal No. 4 | 188 | 567 | | |
| 35 67059 | Mescal No. 5 | 189 | 328 | | |
| 36 67060 | Mescal No. 6 | 188 | 568 | | |

2008-064971
 2008-064972
 2008-064973
 2008-064977
 2008-064974
 2008-064976
 2008-064978
 2008-064979
 2008-064980

EXHIBIT A

Unpatented Lode Claims and Mill Site Claims:

Pinal Co., AZ Pioneer-Mineral Creek-Cochran-Copper Butte-Riverside Mining Districts

| | AMC SERIAL No. | CLAIM NAME | BOOK/ DOCKET | PAGE | AMENDED REAMENDED | |
|----|-------------------|------------------------|-----------------|------|----------------------|------|
| | | | | | BK/DOC | PAGE |
| 37 | 67061 | Mescal No. 7 | 188 | 569 | | |
| 38 | 67062 | Mescal No. 8 | 189 | 55 | | |
| 39 | 67063 | Mescal No. 9 | 189 | 56 | | |
| 40 | 67064 | Mescal No. 10 | 189 | 57 | | |
| 41 | 67065 | Mescal No. 11 | 189 | 58 | | |
| 42 | 67066 | Mescal No. 12 | 189 | 59 | | |
| 43 | 67067 | Mescal No. 13 | 189 | 60 | | |
| 44 | 67068 | Mescal No. 14 | 189 | 61 | | |
| 45 | 67069 | Mescal No. 15 | 189 | 62 | | |
| 46 | 67070 | Mescal No. 16 | 189 | 329 | | |
| 47 | 67071 | Mescal No. 17 | 189 | 63 | | |
| 48 | 67072 | Mescal No. 18 | 189 | 199 | | |
| 49 | 67073 | Mescal No. 19 | 189 | 64 | | |
| 50 | 67074 | Mescal No. 20 | 189 | 65 | | |
| 51 | 67075 | Mescal No. 21 | 189 | 210 | | |
| 52 | 67076 | Mescal No. 22 | 189 | 201 | | |
| 53 | 67077 | Mescal No. 23 | 189 | 202 | | |
| 54 | 67078 | Mescal No. 24 | 189 | 203 | | |
| 55 | 67079 | Mescal No. 25 | 189 | 204 | | |
| 56 | 67080 | Mescal No. 26, Amended | 189 | 205 | 194 | 528 |
| 57 | 67081 | Mescal No. 27 | 194 | 529 | | |
| 58 | 67082 | Mescal No. 28 | 194 | 530 | | |
| 59 | 67083 | Mescal No. 29 | 194 | 531 | | |
| 60 | 67084 | Mescal No. 30 | 194 | 532 | | |
| 61 | 67085 | Mescal No. 31 | 194 | 533 | | |
| 62 | 67086 | Mescal No. 32 | 194 | 534 | | |
| 63 | 67087 | Mescal No. 33 | 194 | 535 | | |
| 64 | 67088 | Mescal No. 34 | 194 | 536 | | |
| 65 | 67089 | Mescal No. 35 | 194 | 537 | | |
| 66 | 67090 | Mescal No. 36 | 194 | 538 | | |
| 67 | 67091 | Mescal No. 37 | 194 | 539 | | |
| 68 | 67092 | Mescal No. 38 | 194 | 540 | | |
| 69 | 67093 | Mescal No. 39 | 194 | 541 | | |
| 70 | 67094 | Mescal No. 40 | 195 | 564 | | |
| 71 | 67095 | Mescal No. 41 | 195 | 565 | | |
| 72 | 67096 | Mescal No. 42 | 195 | 566 | | |

Pinal County, Arizona
 Recorder's Office
 1000 W. 93rd St.
 Phoenix, AZ 85043

EXHIBIT A

Unpatented Lode Claims and Mill Site Claims:
Pinal Co., AZ Pioneer-Mineral Creek-Cochran-Copper Butte-Riverside Mining Districts

| | AMC SERIAL No. | CLAIM NAME | BOOK/ DOCKET | PAGE | AMENDED REAMENDED | |
|-----|-------------------|--------------------------------------|-----------------|------|----------------------|------|
| | | | | | BK/DOC | PAGE |
| 73 | 67097 | Mescal No. 43 | 197 | 230 | | |
| 74 | 67098 | Mescal No. 44 | 197 | 231 | | |
| 75 | 67099 | Mescal No. 45 | 197 | 232 | | |
| 76 | 67100 | Mescal No. 46 | 197 | 233 | | |
| 77 | 67101 | Mescal No. 47, Amended | 197 | 234 | 1869 | 910- |
| 78 | 67103 | Mescal No. 49, Amended | 197 | 236 | 1869 | 914 |
| 79 | 67104 | Mescal No. 50, Amended | 195 | 562 | 1869 | 916 |
| 80 | 67105 | Mescal No. 51 | 195 | 563 | | |
| 81 | 67106 | Mesquite No. 1 | 197 | 228 | | |
| 82 | 67107 | Mesquite No. 2 | 197 | 229 | | |
| 83 | 67108 | Odessa, Amended | 35, Mines | 422 | 2008-064981 | |
| 84 | 67109 | Olive, Amended | 35, Mines | 198 | 2008-064982 | |
| 85 | 67110 | Recall, Amended | 35, Mines | 198 | 2008-064984 | |
| 86 | 67111 | Rustler No. 1 | 364 | 196 | | |
| 87 | 67112 | Rustler No. 2 | 364 | 197 | | |
| 88 | 67113 | Rustler No. 3 | 364 | 198 | | |
| 89 | 67114 | Rustler No. 4 | 364 | 199 | | |
| 90 | 67115 | Silverball (SilverBall), Amended | 39, Mines | 457 | 2008-064985 | |
| 91 | 67116 | Silver King, Amended | 31, Mines | 495 | 2008-064983 | |
| 92 | 67117 | Silver Lead | 31, Mines | 496 | | |
| 93 | 67118 | Silver Leaf (SilverLeap), Amended | 31, Mines | 497 | 2008-064986 | |
| 94 | 67119 | Silver Leap No. 3, Amended | 32, Mines | 530 | 2008-064987 | |
| 95 | 67120 | Silver Queen, Amended | 31, Mines | 496 | 2008-064988 | |
| 96 | 67121 | Silver Threads, Amended | 31, Mines | 497 | 2008-064989 | |
| 97 | 67122 | Star, Amended | 31, Mines | 494 | 2008-064990 | |
| 98 | 67123 | Would be Expert, Amended | 31, Mines | 302 | 2008-064991 | |
| 99 | 67124 | Erman No. 1, Amended | 537 | 209 | 974 | 163 |
| 100 | 67125 | Erman No. 2, Amended | 537 | 210 | 974 | 165 |
| 101 | 67126 | Erman No. 3, Amended | 537 | 211 | 974 | 167 |
| 102 | 67127 | Erman No. 4, Amended | 537 | 212 | 974 | 169 |
| 103 | 67128 | Erman No. 5, Amended | 537 | 213 | 974 | 171 |
| 104 | 67129 | Erman No. 6, Amended | 537 | 214 | 974 | 173 |
| 105 | 67130 | Erman No. 7, Amended | 537 | 215 | 974 | 175 |
| 106 | 67131 | Erman No. 8, Amended | 537 | 216 | 974 | 177 |
| 107 | 67132 | Erman No. 9, Amended | 537 | 217 | 974 | 179 |

RECEIVED
 2008 JUN 25 A 9 00
 P.M. DEPT. OF MINES

EXHIBIT A

Unpatented Lode Claims and Mill Site Claims:

Pinal Co., AZ Pioneer-Mineral Creek-Cochran-Copper Butte-Riverside Mining Districts

| | AMC SERIAL No. | CLAIM NAME | BOOK/ DOCKET | PAGE | AMENDED REAMENDED | |
|-----|-------------------|-----------------------|-----------------|------|----------------------|------|
| | | | | | BK/DOC | PAGE |
| 108 | 67133 | Erman No. 10, Amended | 537 | 218 | 974 | 181 |
| 109 | 67134 | Erman No. 11, Amended | 537 | 219 | 974 | 183 |
| 110 | 67135 | Erman No. 12, Amended | 537 | 220 | 974 | 185 |
| 111 | 67136 | Erman No. 13, Amended | 537 | 221 | 974 | 187 |
| 112 | 67137 | Erman No. 14, Amended | 537 | 222 | 974 | 189 |
| 113 | 67138 | Erman No. 15, Amended | 537 | 223 | 974 | 191 |
| 114 | 67139 | Erman No. 16, Amended | 537 | 224 | 974 | 193 |
| 115 | 67140 | Erman No. 17, Amended | 537 | 225 | 974 | 195 |
| 116 | 67141 | Erman No. 18, Amended | 537 | 226 | 974 | 197 |
| 117 | 67142 | Erman No. 19, Amended | 537 | 227 | 974 | 199 |
| 118 | 67143 | Erman No. 20, Amended | 537 | 228 | 974 | 201 |
| 119 | 67144 | Erman No. 21, Amended | 537 | 229 | 974 | 203 |
| 120 | 67145 | Erman No. 22, Amended | 537 | 230 | 974 | 205 |
| 121 | 67146 | Erman No. 23, Amended | 537 | 231 | 974 | 207 |
| 122 | 67147 | Erman No. 24, Amended | 537 | 232 | 974 | 209 |
| 123 | 67148 | Erman No. 25, Amended | 537 | 233 | 974 | 211 |
| 124 | 67149 | Erman No. 26, Amended | 537 | 234 | 974 | 213 |
| 125 | 67150 | Erman No. 27, Amended | 537 | 235 | 974 | 215 |
| 126 | 67151 | Erman No. 28, Amended | 537 | 236 | 974 | 217 |
| 127 | 67152 | Erman No. 29, Amended | 537 | 237 | 974 | 219 |
| 128 | 67153 | Erman No. 30, Amended | 542 | 378 | 974 | 221 |
| 129 | 67154 | Erman No. 31, Amended | 542 | 379 | 974 | 223 |
| 130 | 67155 | River No. 4 | 673 | 389 | | |
| 131 | 67156 | River No. 5 | 673 | 390 | | |
| 132 | 67157 | River No. 6 | 673 | 391 | | |
| 133 | 67158 | River No. 7 | 673 | 392 | | |
| 134 | 67159 | River No. 8 | 673 | 393 | | |
| 135 | 67160 | River No. 9 | 673 | 394 | | |
| 136 | 67161 | River No. 13 | 673 | 398 | | |
| 137 | 67162 | River No. 14 | 673 | 399 | | |
| 138 | 67163 | River No. 15 | 673 | 400 | | |
| 139 | 67164 | River No. 16 | 673 | 401 | | |
| 140 | 67165 | River No. 17 | 673 | 402 | | |
| 141 | 67166 | River No. 18 | 673 | 403 | | |
| 142 | 67167 | River No. 22 | 673 | 404 | | |
| 143 | 67168 | River No. 23 | 673 | 405 | | |

RECEIVED
 2015 JUN 26 A 9:15
 PINAL COUNTY CLERK

EXHIBIT A

Unpatented Lode Claims and Mill Site Claims:

Pinal Co., AZ Pioneer-Mineral Creek-Cochran-Copper Butte-Riverside Mining Districts

| | AMC SERIAL No. | CLAIM NAME | BOOK/ DOCKET | PAGE | AMENDED REAMENDED | |
|-----|-------------------|--|-----------------|------|----------------------|-------------|
| | | | | | BK/DOC | PAGE |
| 144 | 67169 | River No. 24 | 673 | 406 | | |
| 145 | 67170 | River No. 25 | 673 | 407 | | |
| 146 | 67171 | River No. 26 | 673 | 408 | | |
| 147 | 67172 | River No. 27 | 673 | 409 | | |
| 148 | 67173 | Southern No. 1 | 297 | 230 | | |
| 149 | 67174 | Southern No. 2 | 297 | 231 | | |
| 150 | 67175 | Southern No. 3 | 297 | 232 | | |
| 151 | 67176 | Southern No. 4 | 297 | 233 | | |
| 152 | 67177 | Southern No. 5, Amended | 297 | 234 | 1869 | 940- |
| 153 | 67178 | Southern No. 6, Amended | 297 | 235 | 1869 | 942- |
| 154 | 67179 | Southern No. 7 | 334 | 532 | | |
| 155 | 67180 | Southern No. 8, Amended | 334 | 533 | 1869 | 944- |
| 156 | 67181 | Ray Southern 1 | 47, Mines | 462 | | |
| 157 | 67182 | Ray Southern 5, Amended | 47, Mines | 463 | 1869 | 918- |
| 158 | 67183 | Ray Southern 6, Amended | 47, Mines | 464 | 1869 | 920- |
| 159 | 67184 | Ray Southern 7, Amended | 47, Mines | 465 | 1869 | 922- |
| 160 | 67187 | Ray Southern 10, Amended | 47, Mines | 468 | 1869 | 924- |
| 161 | 67188 | Ray Southern 11, Amended | 47, Mines | 469 | 297 | 236 |
| 162 | 67189 | Ray Southern 12, Amended | 47, Mines | 470 | 1869 | 926- |
| 163 | 67193 | Ray Southern 16 | 55, Mines | 355 | | |
| 164 | 67195 | Ray Southern 17, Amended | 56, Mines | 527 | 1869 | 935 |
| 165 | 67196 | Ray Southern 39, Amended, Reamended | 155 | 134 | 360 1869 | 522 636- |
| 166 | 67197 | Ray Southern 40, Amended, Reamended | 155 | 86 | 360 1869 | 523 938- |
| 167 | 67198 | Ray Southern 41, Amended | 155 | 87 | 360 | 524 |
| 168 | 67199 | Ray Southern 42, Amended | 158 | 88 | 360 | 525 |
| 169 | 67249 | Bur No. 1, Amended | 719 | 609 | 974 | 225 |
| 170 | 67250 | Bur No. 2, Amended | 719 | 610 | 974 | 227 |
| 171 | 67251 | Bur No. 3, Amended | 719 | 611 | 974 | 229 |
| 172 | 67252 | Bur No. 4, Amended | 719 | 612 | 974 | 231 |
| 173 | 67253 | Bur No. 5, Amended | 719 | 613 | 974 | 233 |
| 174 | 67254 | Bur No. 6, Amended | 719 | 614 | 974 | 235 |
| 175 | 67255 | Bur No. 7, Amended | 719 | 615 | 974 | 237 |
| 176 | 67256 | Bur No. 8, Amended | 719 | 616 | 974 | 239 |
| 177 | 67257 | Bur No. 9, Amended | 719 | 617 | 974 | 241 |

RECEIVED
 JUN 10 1969
 U.S. DEPT. OF THE INTERIOR
 BUREAU OF LAND MANAGEMENT

EXHIBIT A

Unpatented Lode Claims and Mill Site Claims:

Pinal Co., AZ Pioneer-Mineral Creek-Cochran-Copper Butte-Riverside Mining Districts

| | AMC SERIAL No. | CLAIM NAME | BOOK/ DOCKET | PAGE | AMENDED REAMENDED | |
|-----|-------------------|-----------------------------------|-----------------|------|----------------------|-------------|
| | | | | | BK/DOC | PAGE |
| 178 | 67258 | Bur No. 10, Amended, Reamended | 719 | 618 | 974 1890 | 243 405- |
| 179 | 67259 | Bur No. 11, Amended | 719 | 619 | 974 | 245 |
| 180 | 67260 | Bur No. 12, Amended, Reamended | 719 | 620 | 974 1890 | 247 407- |
| 181 | 67261 | Bur No. 13, Amended | 719 | 621 | 974 | 249 |
| 182 | 67262 | Bur No. 14, Amended, Reamended | 719 | 622 | 974 1890 | 251 409- |
| 183 | 67263 | Bur No. 15, Amended | 719 | 623 | 974 | 253 |
| 184 | 67264 | Bur No. 16, Amended, Reamended | 719 | 624 | 974 1890 | 255 411- |
| 185 | 67265 | Bur No. 17, Amended, Reamended | 719 | 625 | 974 1890 | 257 413- |
| 186 | 67266 | Bur No. 18, Amended, Reamended | 719 | 626 | 974 1890 | 259 415- |
| 187 | 67267 | Bur No. 19, Amended, Reamended | 719 | 627 | 974 1890 | 261 417- |
| 188 | 67268 | Bur No. 20, Amended, Reamended | 719 | 628 | 974 1890 | 263 419- |
| 189 | 67269 | Bur No. 22, Amended, Reamended | 719 | 630 | 974 1869 | 265 946- |
| 190 | 67271 | Bur No. 24, Amended, Reamended | 719 | 632 | 974 1869 | 269 948- |
| 191 | 67273 | Bur No. 26, Amended, Reamended | 719 | 634 | 974 1869 | 273 950- |
| 192 | 67275 | Bur No. 28, Amended, Reamended | 719 | 636 | 974 1869 | 277 952- |
| 193 | 67277 | Bur No. 30, Amended, Reamended | 719 | 638 | 974 1869 | 281 954- |
| 194 | 67278 | Bur No. 31, Amended | 719 | 639 | 974 | 283 |
| 195 | 67279 | Bur No. 32, Amended, Reamended | 719 | 640 | 974 1869 | 285 956- |
| 196 | 67280 | Bur No. 33, Amended | 719 | 641 | 974 | 287 |
| 197 | 67281 | Bur No. 34, Amended, Reamended | 719 | 642 | 974 1869 | 289 970- |
| 198 | 67284 | Bur No. 37, Amended | 719 | 645 | 974 | 295 |

JUN 10 1980
 RECEIVED
 OFFICE

EXHIBIT A

Unpatented Lode Claims and Mill Site Claims:

Pinal Co., AZ Pioneer-Mineral Creek-Cochran-Copper Butte-Riverside Mining Districts

| | AMC SERIAL No. | CLAIM NAME | BOOK/ DOCKET | PAGE | AMENDED REAMENDED | |
|-----|-------------------|----------------------|-----------------|------|----------------------|------|
| | | | | | BK/DOC | PAGE |
| 199 | 67286 | Bur No. 39, Amended | 719 | 647 | 974 | 299 |
| | | Bur No. 40, Amended, | | | 974 | 301 |
| 200 | 67287 | Reamended | 719 | 648 | 1869 | 978- |
| 201 | 67288 | Bur No. 41, Amended | 719 | 649 | 974 | 303 |
| 202 | 67289 | Bur No. 43, Amended | 720 | 591 | 974 | 305 |
| 203 | 67290 | Bur No. 45, Amended | 719 | 651 | 974 | 307 |
| 204 | 67291 | Bur No. 46, Amended | 719 | 652 | 974 | 309 |
| 205 | 67292 | Bur No. 47, Amended | 719 | 653 | 974 | 311 |
| 206 | 67293 | Bur No. 48, Amended | 719 | 654 | 974 | 313 |
| 207 | 67294 | Bur No. 49, Amended | 719 | 655 | 974 | 315 |
| 208 | 67295 | Bur No. 50, Amended | 719 | 656 | 974 | 317 |
| | | Bur No. 51, Amended, | | | 974 | 319 |
| 209 | 67296 | Reamended | 719 | 657 | 1890 | 421- |
| 210 | 67297 | Bur No. 52, Amended | 719 | 658 | 974 | 321 |
| | | Bur No. 53, Amended, | | | 974 | 323 |
| 211 | 67298 | Reamended | 719 | 659 | 1890 | 423- |
| 212 | 67299 | Bur No. 54, Amended | 719 | 660 | 974 | 325 |
| | | Bur No. 55, Amended, | | | 974 | 327 |
| 213 | 67300 | Reamended | 719 | 661 | 1890 | 425- |
| 214 | 67301 | Bur No. 56, Amended | 719 | 662 | 974 | 329 |
| | | Bur No. 57, Amended, | | | 974 | 331 |
| 215 | 67302 | Reamended | 719 | 663 | 1890 | 427- |
| 216 | 67303 | Bur No. 58, Amended | 719 | 664 | 974 | 333 |
| | | Bur No. 59, Amended, | | | 974 | 335 |
| 217 | 67304 | Reamended | 719 | 665 | 1890 | 429- |
| | | Bur No. 60, Amended, | | | 974 | 337 |
| 218 | 67305 | Reamended | 719 | 666 | 1890 | 431- |
| | | Bur No. 61, Amended, | | | 974 | 339 |
| 219 | 67306 | Reamended | 719 | 667 | 1890 | 433- |
| | | Bur No. 62, Amended, | | | 974 | 341 |
| 220 | 67307 | Reamended | 719 | 668 | 1890 | 435- |
| | | Bur No. 63, Amended, | | | 974 | 343 |
| 221 | 67308 | Reamended | 719 | 669 | 1890 | 437- |
| | | Bur No. 64, Amended, | | | 974 | 345 |
| 222 | 67309 | Reamended | 719 | 670 | 1890 | 439- |

RECEIVED
 FILE
 2013 JUN 25 10 05 AM

EXHIBIT A

Unpatented Lode Claims and Mill Site Claims:
Pinal Co., AZ Pioneer-Mineral Creek-Cochran-Copper Butte-Riverside Mining Districts

| | AMC SERIAL No. | CLAIM NAME | BOOK/ DOCKET | PAGE | AMENDED REAMENDED | |
|-----|-------------------|-----------------------------------|-----------------|------|----------------------|-------------|
| | | | | | BK/DOC | PAGE |
| 223 | 67310 | Bur No. 65, Amended, Reamended | 719 | 671 | 974 1890 | 347 441- |
| 224 | 67311 | Bur No. 66, Amended | 719 | 672 | 974 | 349 |
| 225 | 67312 | Bur No. 67, Amended, Reamended | 719 | 673 | 974 1890 | 351 443- |
| 226 | 67313 | Bur No. 68, Amended | 719 | 674 | 974 | 353 |
| 227 | 67314 | Bur No. 69, Amended, Reamended | 719 | 675 | 974 1890 | 355 445- |
| 228 | 67315 | Bur No. 71, Amended | 719 | 677 | 974 | 357 |
| 229 | 67316 | Bur No. 73, Amended | 719 | 679 | 974 | 359 |
| 230 | 67317 | Bur No. 75, Amended | 719 | 681 | 974 | 361 |
| 231 | 67318 | Bur No. 77, Amended, Reamended | 719 | 683 | 974 1869 | 363 980- |
| 232 | 67321 | Bur No. 83, Amended, Reamended | 719 | 689 | 974 1869 | 369 984- |
| 233 | 67322 | Bur No. 86, Amended | 719 | 690 | 974 | 371 |
| 234 | 67323 | Bur No. 87, Amended | 719 | 691 | 974 | 373 |
| 235 | 67324 | Bur No. 88, Amended | 719 | 692 | 974 | 375 |
| 236 | 67325 | Bur No. 89, Amended | 719 | 693 | 974 | 377 |
| 237 | 67326 | Bur No. 90, Amended | 719 | 694 | 974 | 379 |
| 238 | 67327 | Bur No. 91, Amended | 719 | 695 | 974 | 381 |
| 239 | 67328 | Bur No. 92, Amended | 719 | 696 | 974 | 383 |
| 240 | 67329 | Bur No. 93, Amended | 719 | 697 | 974 | 385 |
| 241 | 67330 | Bur No. 94, Amended | 719 | 698 | 974 | 387 |
| 242 | 67331 | Bur No. 95, Amended | 719 | 699 | 974 | 389 |
| 243 | 67332 | Bur No. 116, Amended | 719 | 718 | 974 | 391 |
| 244 | 67333 | Bur No. 117, Amended | 719 | 719 | 974 | 393 |
| 245 | 67334 | Bur No. 118, Amended | 719 | 720 | 974 | 395 |
| 246 | 67335 | Bur No. 119, Amended | 719 | 721 | 974 | 397 |
| 247 | 67336 | Bur No. 120, Amended | 719 | 722 | 974 | 399 |
| 248 | 67337 | Bur No. 121, Amended | 719 | 723 | 974 | 401 |
| 249 | 67338 | Bur No. 122, Amended | 719 | 724 | 974 | 403 |
| 250 | 67339 | Bur No. 123, Amended | 719 | 725 | 974 | 405 |
| 251 | 67340 | Bur No. 124, Amended | 719 | 726 | 974 | 407 |
| 252 | 67341 | Bur No. 125, Amended | 719 | 727 | 974 | 409 |
| 253 | 67342 | Bur No. 126, Amended | 719 | 728 | 974 | 411 |

RECEIVED
MAY 25 11 05

EXHIBIT A

Unpatented Lode Claims and Mill Site Claims:

Pinal Co., AZ Pioneer-Mineral Creek-Cochran-Copper Butte-Riverside Mining Districts

| | AMC SERIAL No. | CLAIM NAME | BOOK/ DOCKET | PAGE | AMENDED REAMENDED | |
|-----|-------------------|----------------------|-----------------|------|----------------------|------|
| | | | | | BK/DOC | PAGE |
| 254 | 67343 | Bur No. 127, Amended | 719 | 729 | 974 | 413 |
| 255 | 67344 | Bur No. 128, Amended | 719 | 730 | 974 | 415 |
| 256 | 67345 | Bur No. 129, Amended | 719 | 731 | 974 | 417 |
| 257 | 67346 | Bur No. 130, Amended | 719 | 732 | 974 | 419 |
| 258 | 67349 | Belgravia No. 1 | 536 | 29 | | |
| 259 | 67350 | Belgravia No. 2 | 536 | 30 | | |
| 260 | 67351 | Belgravia No. 3 | 536 | 31 | | |
| 261 | 67352 | Belgravia No. 4 | 536 | 32 | | |
| 262 | 67353 | Belgravia No. 5 | 536 | 33 | | |
| 263 | 67354 | Belgravia No. 6 | 536 | 34 | | |
| 264 | 67355 | Belgravia No. 7 | 536 | 35 | | |
| 265 | 67356 | Belgravia No. 8 | 536 | 36 | | |
| 266 | 67357 | Belgravia No. 9 | 536 | 37 | | |
| 267 | 67358 | Belgravia No. 10 | 536 | 38 | | |
| 268 | 67359 | Belgravia No. 11 | 536 | 39 | | |
| 269 | 67360 | Belgravia No. 12 | 536 | 40 | | |
| 270 | 67361 | Belgravia No. 13 | 536 | 41 | | |
| 271 | 67362 | Belgravia No. 14 | 536 | 42 | | |
| 272 | 67363 | Belgravia No. 15 | 536 | 43 | | |
| 273 | 67364 | Belgravia No. 16 | 536 | 44 | | |
| 274 | 67365 | Livingston No. 2 | 133 | 196 | | |
| 275 | 67366 | New Year No. 3 | 57, Mines | 575 | | |
| 276 | 67367 | New Year No. 4 | 57, Mines | 576 | | |
| 277 | 67368 | New Year No. 5 | 57, Mines | 577 | | |
| 278 | 67369 | New Year No. 6 | 57, Mines | 578 | | |
| 279 | 67370 | New Year No. 7 | 57, Mines | 579 | | |
| 280 | 67371 | New Year No. 8 | 57, Mines | 580 | | |
| 281 | 67372 | New Year No. 9 | 57, Mines | 581 | | |
| 282 | 67373 | Portland 5 | 683 | 163 | | |
| 283 | 67374 | Portland 6 | 683 | 164 | | |
| 284 | 67375 | Portland 7 | 683 | 166 | | |
| 285 | 67376 | Portland No. 8 | 720 | 592 | | |
| 286 | 67377 | Portland No. 9 | 720 | 593 | | |
| 287 | 67378 | Portland No. 10 | 720 | 594 | | |
| 288 | 67379 | Portland No. 11 | 720 | 595 | | |
| 289 | 67380 | Portland No. 12 | 720 | 596 | | |

RECEIVED
 PLM & MINING ENGINE
 2007-09-26 11:00:05

EXHIBIT A

Unpatented Lode Claims and Mill Site Claims:
Pinal Co., AZ Pioneer-Mineral Creek-Cochran-Copper Butte-Riverside Mining Districts

| | AMC SERIAL No. | CLAIM NAME | BOOK/ DOCKET | PAGE | AMENDED REAMENDED | |
|-----|-------------------|---------------------------|-----------------|------|----------------------|------|
| | | | | | BK/DOC | PAGE |
| 290 | 67381 | Portland No. 13 | 720 | 597 | | |
| 291 | 67382 | Portland No. 14 | 720 | 598 | | |
| 292 | 67383 | Portland No. 15 | 720 | 599 | | |
| 293 | 67384 | Portland No. 16 | 720 | 600 | | |
| 294 | 67385 | Teapot No. 1 | 834 | 692 | | |
| 295 | 67386 | Teapot No. 2 | 834 | 693 | | |
| 296 | 67387 | Teapot No. 3 | 834 | 694 | | |
| 297 | 67388 | Teapot No. 4 | 834 | 695 | | |
| 298 | 67389 | Teapot No. 5 | 834 | 696 | | |
| 299 | 67390 | Teapot No. 6 | 834 | 697 | | |
| 300 | 67391 | Teapot No. 7 | 834 | 698 | | |
| 301 | 67392 | Teapot No. 8 | 834 | 699 | | |
| 302 | 67393 | Teapot No. 9 | 834 | 700 | | |
| 303 | 67394 | Teapot No. 10 | 834 | 701 | | |
| 304 | 67395 | Red Hills No. 1, Amended | 129 | 129 | 152 | 393 |
| 305 | 67396 | Red Hills No. 2, Amended | 129 | 130 | 152 | 394 |
| 306 | 67397 | Red Hills No. 3, Amended | 129 | 131 | 152 | 395 |
| 307 | 67398 | Red Hills No. 4, Amended | 129 | 132 | 491 | 46 |
| 308 | 67399 | Red Hills No. 5, Amended | 129 | 133 | 491 | 47 |
| 309 | 67400 | Red Hills No. 6 | 129 | 134 | | |
| 310 | 67401 | Red Hills No. 7 | 129 | 135 | | |
| 311 | 67402 | Red Hills No. 8 | 133 | 195 | | |
| 312 | 67403 | Red Hills No. 9, Amended | 129 | 137 | 132 | 177 |
| 313 | 67404 | Red Hills No. 11, Amended | 129 | 139 | 132 | 178 |
| 314 | 67405 | Red Hills Fraction | 487 | 394 | | |
| 315 | 67406 | Red Bluff | 495 | 504 | | |
| 316 | 67407 | West No. 1 | 520 | 971 | | |
| 317 | 67408 | West No. 2 | 520 | 972 | | |
| 318 | 67409 | West No. 3 | 520 | 973 | | |
| 319 | 67410 | West No. 4 | 520 | 974 | | |
| 320 | 67411 | West No. 5 | 520 | 975 | | |
| 321 | 67412 | West No. 6 | 520 | 976 | | |
| 322 | 67413 | West No. 7 | 520 | 977 | | |
| 323 | 67414 | West No. 8 | 520 | 978 | | |
| 324 | 67415 | West No. 9 | 520 | 979 | | |
| 325 | 67416 | West No. 10 | 520 | 980 | | |

RECEIVED
PLMAD DISTRICT OFFICE
2017 FEB 21 09:05

EXHIBIT A

Unpatented Lode Claims and Mill Site Claims:
Pinal Co., AZ Pioneer-Mineral Creek-Cochran-Copper Butte-Riverside Mining Districts

| | AMC SERIAL No. | CLAIM NAME | BOOK/ DOCKET | PAGE | AMENDED REAMENDED | |
|-----|-------------------|-------------------|-----------------|------|----------------------|------|
| | | | | | BK/DOC | PAGE |
| 326 | 67417 | West No. 11 | 520 | 981 | | |
| 327 | 67418 | West No. 12 | 520 | 982 | | |
| 328 | 67419 | West No. 13 | 520 | 983 | | |
| 329 | 67420 | West No. 14 | 520 | 984 | | |
| 330 | 67421 | West No. 15 | 520 | 985 | | |
| 331 | 67422 | West No. 16 | 520 | 986 | | |
| 332 | 67423 | West No. 17 | 520 | 987 | | |
| 333 | 67424 | West No. 18 | 520 | 988 | | |
| 334 | 67425 | West No. 19 | 520 | 989 | | |
| 335 | 67426 | West No. 20 | 520 | 990 | | |
| 336 | 67427 | West No. 21 | 520 | 991 | | |
| 337 | 67428 | Blue Hills No. 1 | 280 | 374 | | |
| 338 | 67429 | Blue Hills No. 2 | 280 | 375 | | |
| 339 | 67430 | Blue Hills No. 3 | 280 | 376 | | |
| 340 | 67431 | Blue Hills No. 4 | 280 | 377 | | |
| 341 | 67432 | Blue Hills No. 5 | 280 | 378 | | |
| 342 | 67433 | Blue Hills No. 6 | 280 | 379 | | |
| 343 | 67434 | Blue Hills No. 7 | 280 | 380 | | |
| 344 | 67435 | Blue Hills No. 8 | 280 | 381 | | |
| 345 | 67436 | Blue Hills No. 9 | 280 | 382 | | |
| 346 | 67437 | Blue Hills No. 10 | 280 | 383 | | |
| 347 | 67438 | Blue Hills No. 11 | 280 | 384 | | |
| 348 | 67439 | Blue Hills No. 12 | 280 | 385 | | |
| 349 | 67441 | Ray No. 2 | 545 | 102 | | |
| 350 | 67443 | Ray No. 4 | 545 | 104 | | |
| 351 | 67444 | Ray No. 5 | 545 | 105 | | |
| 352 | 67445 | Ray No. 6 | 545 | 106 | | |
| 353 | 67446 | Ray No. 7 | 545 | 107 | | |
| 354 | 67447 | Ray No. 8 | 545 | 108 | | |
| 355 | 67448 | Ray No. 9 | 545 | 109 | | |
| 356 | 67449 | Ray No. 10 | 545 | 110 | | |
| 357 | 67450 | Ray No. 11 | 545 | 111 | | |
| 358 | 67451 | Ray No. 12 | 545 | 112 | | |
| 359 | 67452 | Ray No. 13 | 545 | 113 | | |
| 360 | 67453 | Ray No. 14 | 545 | 114 | | |
| 361 | 67454 | Ray No. 15 | 552 | 367 | | |

RECEIVED
DLM AGENCY OFFICE
JUN 23 2015 10:05

EXHIBIT A

Unpatented Lode Claims and Mill Site Claims:
Pinal Co., AZ Pioneer-Mineral Creek-Cochran-Copper Butte-Riverside Mining Districts

| | AMC SERIAL No. | CLAIM NAME | BOOK/ DOCKET | PAGE | AMENDED REAMENDED | |
|-----|-------------------|------------|-----------------|------|----------------------|------|
| | | | | | BK/DOC | PAGE |
| 362 | 67455 | Ray No. 16 | 545 | 116 | | |
| 363 | 67456 | Ray No. 17 | 545 | 117 | | |
| 364 | 67457 | Ray No. 18 | 545 | 118 | | |
| 365 | 67459 | Ray No. 20 | 545 | 120 | | |
| 366 | 67460 | Ray No. 21 | 545 | 121 | | |
| 367 | 67461 | Ray No. 22 | 552 | 381 | | |
| 368 | 67462 | Ray No. 23 | 545 | 122 | | |
| 369 | 67463 | Ray No. 24 | 552 | 382 | | |
| 370 | 67464 | Ray No. 25 | 545 | 123 | | |
| 371 | 67465 | Ray No. 26 | 552 | 383 | | |
| 372 | 67466 | Ray No. 27 | 545 | 124 | | |
| 373 | 67467 | Ray No. 28 | 552 | 384 | | |
| 374 | 67468 | Ray No. 29 | 545 | 125 | | |
| 375 | 67469 | Ray No. 30 | 552 | 385 | | |
| 376 | 67470 | Ray No. 31 | 552 | 386 | | |
| 377 | 67471 | Ray No. 32 | 552 | 387 | | |
| 378 | 67472 | Ray No. 33 | 552 | 388 | | |
| 379 | 67473 | Ray No. 34 | 552 | 389 | | |
| 380 | 67474 | Ray No. 35 | 545 | 126 | | |
| 381 | 67475 | Ray No. 36 | 545 | 127 | | |
| 382 | 67476 | Ray No. 37 | 545 | 128 | | |
| 383 | 67477 | Ray No. 38 | 545 | 129 | | |
| 384 | 67478 | Ray No. 39 | 545 | 130 | | |
| 385 | 67479 | Ray No. 40 | 545 | 131 | | |
| 386 | 67480 | Ray No. 41 | 545 | 132 | | |
| 387 | 67481 | Ray No. 42 | 545 | 133 | | |
| 388 | 67482 | Ray No. 43 | 552 | 390 | | |
| 389 | 67483 | Ray No. 44 | 552 | 391 | | |
| 390 | 67484 | Ray No. 45 | 552 | 392 | | |
| 391 | 67485 | Ray No. 46 | 552 | 393 | | |
| 392 | 67486 | Ray No. 47 | 552 | 394 | | |
| 393 | 67487 | Ray No. 48 | 552 | 395 | | |
| 394 | 67488 | Ray No. 49 | 546 | 444 | | |
| 395 | 67489 | Ray No. 50 | 546 | 445 | | |
| 396 | 67490 | Ray No. 51 | 546 | 446 | | |
| 397 | 67491 | Ray No. 52 | 546 | 447 | | |

RECEIVED
PLM ADT/REG OFFICE
2009 AUG 25 A 09:05

EXHIBIT A

Unpatented Lode Claims and Mill Site Claims:
Pinal Co., AZ Pioneer-Mineral Creek-Cochran-Copper Butte-Riverside Mining Districts

| | AMC SERIAL No. | CLAIM NAME | BOOK/ DOCKET | PAGE | AMENDED REAMENDED | |
|-----|-------------------|------------|-----------------|------|----------------------|------|
| | | | | | BK/DOC | PAGE |
| 398 | 67492 | Ray No. 53 | 546 | 448 | | |
| 399 | 67493 | Ray No. 54 | 546 | 449 | | |
| 400 | 67494 | Ray No. 55 | 546 | 450 | | |
| 401 | 67495 | Ray No. 56 | 546 | 451 | | |
| 402 | 67496 | Ray No. 57 | 546 | 452 | | |
| 403 | 67497 | Ray No. 58 | 546 | 453 | | |
| 404 | 67498 | Ray No. 59 | 546 | 454 | | |
| 405 | 67499 | Ray No. 60 | 552 | 396 | | |
| 406 | 67500 | Ray No. 61 | 548 | 185 | | |
| 407 | 67501 | Ray No. 62 | 548 | 186 | | |
| 408 | 67502 | Ray No. 63 | 548 | 187 | | |
| 409 | 67503 | Ray No. 64 | 548 | 188 | | |
| 410 | 67504 | Ray No. 65 | 548 | 189 | | |
| 411 | 67505 | Ray No. 66 | 548 | 190 | | |
| 412 | 67506 | Ray No. 67 | 548 | 191 | | |
| 413 | 67507 | Ray No. 68 | 548 | 192 | | |
| 414 | 67508 | Ray No. 69 | 548 | 193 | | |
| 415 | 67509 | Ray No. 70 | 548 | 194 | | |
| 416 | 67510 | Ray No. 71 | 548 | 195 | | |
| 417 | 67511 | Ray No. 72 | 548 | 196 | | |
| 418 | 67512 | Ray No. 73 | 552 | 370 | | |
| 419 | 67513 | Ray No. 74 | 552 | 371 | | |
| 420 | 67514 | Ray No. 75 | 552 | 372 | | |
| 421 | 67515 | Ray No. 76 | 552 | 373 | | |
| 422 | 67516 | Ray No. 77 | 552 | 374 | | |
| 423 | 67517 | Ray No. 78 | 552 | 375 | | |
| 424 | 67518 | Ray No. 79 | 552 | 376 | | |
| 425 | 67519 | Ray No. 80 | 552 | 377 | | |
| 426 | 67520 | Ray No. 81 | 552 | 378 | | |
| 427 | 67521 | Ray No. 82 | 552 | 379 | | |
| 428 | 67522 | Ray No. 83 | 552 | 380 | | |
| 429 | 67523 | Ray No. 84 | 758 | 967 | | |
| 430 | 67524 | Ray No. 85 | 758 | 968 | | |
| 431 | 67525 | Ray No. 86 | 758 | 969 | | |
| 432 | 67526 | Ray No. 87 | 758 | 970 | | |
| 433 | 67527 | Ray No. 88 | 758 | 971 | | |

RECEIVED
 CLAIMS SERVICE
 2015 JUN 05 10:05

EXHIBIT A

Unpatented Lode Claims and Mill Site Claims:
Pinal Co., AZ Pioneer-Mineral Creek-Cochran-Copper Butte-Riverside Mining Districts

| | AMC SERIAL No. | CLAIM NAME | BOOK/ DOCKET | PAGE | AMENDED REAMENDED | |
|------------|-------------------|-------------|-----------------|---------|----------------------|------|
| | | | | | BK/DOC | PAGE |
| 434 | 67528 | Ray No. 89 | 758 | 972 | | |
| 435 | 67529 | Ray No. 90 | 758 | 973 | | |
| 436 | 67530 | Ray No. 91 | 758 | 974 | | |
| 437 | 67531 | Ray No. 92 | 758 | 975 | | |
| 438 | 67532 | Ray No. 93 | 758 | 976 | | |
| 439 | 67533 | Ray No. 94 | 758 | 977 | | |
| 440 | 67534 | Ray No. 95 | 758 | 978 | | |
| 441 | 67535 | Ray No. 96 | 758 | 979 | | |
| 442 | 67536 | Ray No. 97 | 758 | 980 | | |
| 443 | 67538 | Ray No. 99 | 785 | 780 | | |
| 444 | 67539 | Ray No. 100 | 785 | 781 | | |
| 445 | 67540 | Ray No. 101 | 785 | 782 | | |
| L 446 | 138158 | Pat No. 1 | 1076 | 304 | | |
| 447 | 138159 | Pat No. 2 | 1076 | 306 | | |
| 448 | 138160 | Pat No. 3 | 1076 | 308 | | |
| 449 | 138161 | Pat No. 4 | 1076 | 310 | | |
| 450 | 138162 | Nat No. 1 | 1075 | 699-700 | | |
| 451 | 138163 | Nat No. 2 | 1075 | 701-702 | | |
| 452 | 138164 | Nat No. 3 | 1075 | 703-704 | | |
| 453 | 138165 | Nat No. 4 | 1075 | 705-706 | | |
| 141486 454 | 141524 | RMD No. 39 | 1083 | 493 | | |
| 455 | 141525 | RMD No. 40 | 1083 | 495 | | |
| 456 | 141526 | RMD No. 41 | 1083 | 497 | | |
| 457 | 141527 | RMD No. 42 | 1083 | 499 | | |
| 458 | 141528 | RMD No. 43 | 1083 | 501 | | |
| 459 | 141529 | RMD No. 44 | 1083 | 503 | | |
| 460 | 141530 | RMD No. 45 | 1083 | 505 | | |
| 461 | 141531 | RMD No. 46 | 1083 | 507 | | |
| 462 | 141532 | RMD No. 47 | 1083 | 509 | | |
| 463 | 141533 | RMD No. 48 | 1083 | 511 | | |
| 464 | 141534 | RMD No. 49 | 1083 | 513 | | |
| 465 | 141535 | RMD No. 50 | 1083 | 515 | | |

900 V 9/20/02
 2013-09-20 10:00 AM
 04/15/03

EXHIBIT A

Unpatented Lode Claims and Mill Site Claims:

Pinal Co., AZ Pioneer-Mineral Creek-Cochran-Copper Butte-Riverside Mining Districts

| | AMC SERIAL No. | CLAIM NAME | BOOK/ DOCKET | PAGE | AMENDED REAMENDED | |
|--------|-------------------|-----------------|-----------------|------|----------------------|------|
| | | | | | BK/DOC | PAGE |
| 466 | 141536 | RMD No. 51 | 1083 | 517 | | |
| 467 | 141537 | RMD No. 52 | 1083 | 519 | | |
| 468 | 141538 | RMD No. 53 | 1083 | 521 | | |
| 469 | 141539 | RMD No. 54 | 1083 | 523 | | |
| 470 | 141540 | RMD No. 55 | 1083 | 525 | | |
| 471 | 141541 | RMD No. 56 | 1083 | 527 | | |
| 472 | 141542 | RMD No. 57 | 1083 | 529 | | |
| 473 | 141543 | RMD No. 58 | 1083 | 531 | | |
| 474 | 141544 | RMD No. 59 | 1083 | 533 | | |
| 475 | 141545 | RMD No. 60 | 1083 | 535 | | |
| 476 | 141546 | RMD No. 61 | 1083 | 537 | | |
| 477 | 141547 | RMD No. 62 | 1083 | 539 | | |
| 478 | 141548 | RMD No. 63 | 1083 | 541 | | |
| 479 | 141549 | RMD No. 64 | 1083 | 543 | | |
| 480 | 141550 | RMD No. 65 | 1083 | 545 | | |
| 481 | 141551 | RMD No. 66 | 1083 | 547 | | |
| 482 | 141552 | RMD No. 67 | 1083 | 549 | | |
| 483 | 141553 | RMD No. 68 | 1083 | 551 | | |
| 484 | 141554 | RMD No. 69 | 1083 | 553 | | |
| 485 | 141555 | RMD No. 70 | 1083 | 555 | | |
| 486 | 141622 | RMD No. 137 | 1083 | 689 | | |
| 487 | 141623 | RMD No. 138 | 1083 | 691 | | |
| 253275 | 253275 | Buckeye 3 | 1359 | 963 | | |
| 489 | 253276 | Buckeye 4 | 1359 | 965 | | |
| 490 | 253277 | Buckeye 5 | 1359 | 967 | | |
| 491 | 253278 | Buckeye 10 | 1359 | 969 | | |
| 492 | 253279 | Somnambulant 1 | 1360 | 35 | | |
| 493 | 253280 | Somnambulant 2 | 1360 | 37 | | |
| 494 | 253281 | Somnambulant 3 | 1360 | 39 | | |
| 495 | 253282 | Somnambulant 4 | 1360 | 41 | | |
| 496 | 253283 | Somnambulant 5 | 1360 | 43 | | |
| 497 | 253284 | Somnambulant 6 | 1360 | 45 | | |
| 498 | 253285 | Somnambulant 7 | 1360 | 47 | | |
| 499 | 253286 | Somnambulant 8 | 1360 | 49 | | |
| 500 | 253287 | Somnambulant 9 | 1360 | 51 | | |
| 501 | 253288 | Somnambulant 10 | 1360 | 53 | | |

253275

2025-01-10 10:00 AM
 Pinal County Recorder
 Pinal County, Arizona

EXHIBIT A

Unpatented Lode Claims and Mill Site Claims:

Pinal Co., AZ Pioneer-Mineral Creek-Cochran-Copper Butte-Riverside Mining Districts

| | AMC SERIAL No. | CLAIM NAME | BOOK/ DOCKET | PAGE | AMENDED REAMENDED | |
|-----|-------------------|-----------------|-----------------|------|----------------------|------|
| | | | | | BK/DOC | PAGE |
| 502 | 253289 | Somnambulant 11 | 1360 | 55 | | |
| 503 | 253290 | Somnambulant 12 | 1360 | 57 | | |
| 504 | 253291 | Somnambulant 13 | 1360 | 59 | | |
| 505 | 253292 | Somnambulant 14 | 1360 | 61 | | |
| 506 | 253293 | Sue 37 | 1360 | 63 | | |
| 507 | 253294 | Sue 38, Amended | 1360 | 65 | 1381 | 883 |
| 508 | 253295 | Sue 39 | 1360 | 67 | | |
| 509 | 253296 | Sue 40, Amended | 1360 | 69 | 1381 | 885 |
| 510 | 253297 | Sue 41, Amended | 1360 | 71 | 1381 | 887 |
| 511 | 253298 | Sue 42, Amended | 1360 | 73 | 1381 | 889 |
| 512 | 253299 | Sue 43, Amended | 1360 | 75 | 1381 | 891 |
| 513 | 253300 | Sue 44 | 1360 | 77 | | |
| 514 | 253301 | Sue 45, Amended | 1360 | 79 | 1381 | 893 |
| 515 | 253302 | Sue 46 | 1360 | 81 | | |
| 516 | 253303 | Sue 48 | 1360 | 83 | | |
| 517 | 253304 | Sue 49 | 1360 | 85 | | |
| 518 | 253305 | Sue 50 | 1360 | 87 | | |
| 519 | 253306 | Sue 51 | 1360 | 89 | | |
| 520 | 253307 | Sue 52 | 1360 | 91 | | |
| 521 | 253308 | Sue 53 | 1360 | 93 | | |
| 522 | 253309 | Sue 54 | 1360 | 95 | | |
| 523 | 253310 | Sue 55 | 1360 | 97 | | |
| 524 | 253311 | Sue 56 | 1360 | 99 | | |
| 525 | 253312 | Sue 57 | 1360 | 101 | | |
| 526 | 253313 | Sue 58 | 1360 | 103 | | |
| 527 | 253314 | Sue 59 | 1360 | 105 | | |
| 528 | 253315 | Sue 60 | 1360 | 107 | | |
| 529 | 253316 | Sue 61 | 1360 | 109 | | |
| 530 | 253317 | Sue 62 | 1360 | 111 | | |
| 531 | 253318 | Sue 63 | 1360 | 113 | | |
| 532 | 253319 | Sue 64 | 1360 | 115 | | |
| 533 | 253321 | Sue 66 | 1360 | 119 | | |
| 534 | 253322 | Sue 67 | 1360 | 121 | | |
| 535 | 253324 | Sue 69 | 1360 | 125 | | |
| 536 | 253326 | Sue 71 | 1360 | 129 | | |
| 537 | 253327 | Sue 72 | 1360 | 131 | | |

EXHIBIT A

Unpatented Lode Claims and Mill Site Claims:
Pinal Co., AZ Pioneer-Mineral Creek-Cochran-Copper Butte-Riverside Mining Districts

| | AMC SERIAL No. | CLAIM NAME | BOOK/ DOCKET | PAGE | AMENDED REAMENDED | |
|-----|-------------------|------------|-----------------|------|----------------------|------|
| | | | | | BK/DOC | PAGE |
| 538 | 253328 | Sue 73 | 1360 | 133 | | |
| 539 | 253329 | Sue 74 | 1360 | 135 | | |
| 540 | 253330 | Sue 75 | 1360 | 137 | | |
| 541 | 253331 | Sue 76 | 1360 | 139 | | |
| 542 | 253332 | Sue 77 | 1360 | 141 | | |
| 543 | 253333 | Sue 78 | 1360 | 143 | | |
| 544 | 253334 | Sue 79 | 1360 | 145 | | |
| 545 | 253335 | Sue 80 | 1360 | 147 | | |
| 546 | 253336 | Sue 81 | 1360 | 149 | | |
| 547 | 253337 | Sue 82 | 1360 | 151 | | |
| 548 | 253338 | Sue 83 | 1360 | 153 | | |
| 549 | 253339 | Sue 84 | 1360 | 155 | | |
| 550 | 253340 | Sue 85 | 1360 | 157 | | |
| 551 | 253341 | Sue 86 | 1360 | 159 | | |
| 552 | 253342 | Sue 87 | 1360 | 161 | | |
| 553 | 253343 | Sue 88 | 1360 | 163 | | |
| 554 | 253344 | Sue 89 | 1360 | 165 | | |
| 555 | 253345 | Sue 90 | 1360 | 167 | | |
| 556 | 253346 | Sue 91 | 1360 | 169 | | |
| 557 | 253347 | Sue 92 | 1360 | 171 | | |
| 558 | 253348 | Sue 93 | 1360 | 173 | | |
| 559 | 253349 | Sue 94 | 1360 | 175 | | |
| 560 | 253350 | Sue 95 | 1360 | 177 | | |
| 561 | 253351 | Sue 96 | 1360 | 179 | | |
| 562 | 253352 | Sue 97 | 1360 | 181 | | |
| 563 | 253353 | Sue 98 | 1360 | 183 | | |
| 564 | 253354 | Sue 99 | 1360 | 185 | | |
| 565 | 253355 | Sue 100 | 1360 | 187 | | |
| 566 | 253356 | Sue 101 | 1360 | 189 | | |
| 567 | 253357 | Sue 102 | 1360 | 191 | | |
| 568 | 253358 | Sue 103 | 1360 | 193 | | |
| 569 | 253359 | Sue 104 | 1360 | 195 | | |
| 570 | 253360 | Sue 105 | 1360 | 197 | | |
| 571 | 253361 | Sue 116 | 1360 | 199 | | |
| 572 | 253362 | Sue 117 | 1360 | 201 | | |
| 573 | 253363 | Sue 118 | 1360 | 203 | | |

EXHIBIT A

Unpatented Lode Claims and Mill Site Claims:

Pinal Co., AZ Pioneer-Mineral Creek-Cochran-Copper Butte-Riverside Mining Districts

| | AMC SERIAL No. | CLAIM NAME | BOOK/ DOCKET | PAGE | AMENDED REAMENDED | |
|-----|-------------------|------------------|-----------------|------|----------------------|------|
| | | | | | BK/DOC | PAGE |
| 610 | 253400 | TW 48 | 1360 | 309 | | |
| 611 | 253401 | TW 49 | 1360 | 311 | | |
| 612 | 253402 | TW 50 | 1360 | 313 | | |
| 613 | 253403 | TW 51 | 1360 | 315 | | |
| 614 | 253404 | TW 52 | 1360 | 317 | | |
| 615 | 253405 | TW 53 | 1360 | 319 | | |
| 616 | 253406 | TW 54 | 1360 | 321 | | |
| 617 | 253407 | TW 55 | 1360 | 323 | | |
| 618 | 253408 | TW 56 | 1360 | 325 | | |
| 619 | 253409 | TW 57 | 1360 | 327 | | |
| 620 | 253410 | TW 58 | 1360 | 329 | | |
| 621 | 253411 | TW 59 | 1360 | 331 | | |
| 622 | 253412 | TW 60 | 1360 | 333 | | |
| 623 | 253413 | TW 61 | 1360 | 335 | | |
| 624 | 253414 | TW 62 | 1360 | 337 | | |
| 625 | 253415 | TW 63 | 1360 | 339 | | |
| 626 | 253416 | TW 64 | 1360 | 341 | | |
| 627 | 253417 | TW 65 | 1360 | 343 | | |
| 628 | 253418 | TW 66 | 1360 | 345 | | |
| 629 | 253419 | TW 67 | 1360 | 347 | | |
| 630 | 253420 | TW 68 | 1360 | 349 | | |
| 631 | 253421 | TW 69 | 1360 | 351 | | |
| 632 | 253422 | TW 70 | 1360 | 353 | | |
| 633 | 253423 | TW 71 | 1360 | 355 | | |
| 634 | 253424 | TW 72 | 1360 | 357 | | |
| 635 | 253425 | TW 73 | 1360 | 359 | | |
| 636 | 253426 | TW 74 | 1360 | 361 | | |
| 637 | 253427 | TW 75 | 1360 | 363 | | |
| 638 | 253428 | TW 102 | 1360 | 365 | | |
| 639 | 253429 | TW 103 | 1360 | 367 | | |
| 640 | 253430 | TW 104 | 1360 | 369 | | |
| 641 | 253456 | Copper Butte 20 | 1359 | 975 | | |
| 642 | 253457 | Copper Butte 21 | 1359 | 977 | | |
| 643 | 253460 | Terra 1 | 1360 | 209 | | |
| 644 | 253461 | Terra 2, Amended | 1360 | 211 | 1381 | 895 |
| 645 | 253462 | Terra 3 | 1360 | 213 | | |

2017-03-26 10:00 AM
 2017-03-26 10:00 AM

EXHIBIT A

Unpatented Lode Claims and Mill Site Claims:

Pinal Co., AZ Pioneer-Mineral Creek-Cochran-Copper Butte-Riverside Mining Districts

| | AMC SERIAL No. | CLAIM NAME | BOOK/ DOCKET | PAGE | AMENDED REAMENDED | |
|-------|-------------------|-------------------|-----------------|---------|----------------------|------|
| | | | | | BK/DOC | PAGE |
| 646 | 253463 | Terra 4 | 1360 | 215 | | |
| 647 | 253464 | Terra 5 | 1360 | 217 | | |
| 648 | 253467 | Terra 8 | 1360 | 223 | | |
| 649 | 253468 | Terra 9 | 1360 | 225 | | |
| 650 | 253469 | Terra 10 | 1360 | 227 | | |
| 651 | 253470 | Terra 11 | 1360 | 229 | | |
| 652 | 253471 | Terra 12 | 1360 | 231 | | |
| 653 | 253472 | Terra 13 | 1360 | 233 | | |
| 654 | 253473 | Terra 14, Amended | 1360 | 235 | 1381 | 897 |
| 655 | 253474 | Terra 15, Amended | 1360 | 237 | 1381 | 899 |
| 656 | 253475 | Terra 16 | 1360 | 239 | | |
| 657 | 253476 | Walnut Canyon 1 | 1360 | 295 | | |
| 658 | 253477 | Walnut Canyon 2 | 1360 | 393 | | |
| 659 | 253478 | Walnut Canyon 3 | 1360 | 391 | | |
| 660 | 253479 | Walnut Canyon 4 | 1360 | 389 | | |
| 661 | 253480 | Walnut Canyon 5 | 1360 | 387 | | |
| 662 | 253481 | Walnut Canyon 6 | 1360 | 385 | | |
| 663 | 253482 | Walnut Canyon 7 | 1360 | 383 | | |
| 664 | 253483 | Walnut Canyon 8 | 1360 | 381 | | |
| 665 | 253485 | Walnut Canyon 14 | 1360 | 377 | | |
| 666 | 253486 | Walnut Canyon 15 | 1360 | 375 | | |
| 667 | 253487 | Walnut Canyon 18 | 1360 | 373 | | |
| 668 | 253488 | Walnut Canyon 19 | 1360 | 371 | | |
| L 669 | 277468 | AX-A No. 1 | 1487 | 178-179 | | |
| 670 | 277469 | AX-A No. 2 | 1487 | 180-181 | | |
| 671 | 277470 | AX-A No. 3 | 1487 | 182-183 | | |
| 672 | 277471 | AX-A No. 4 | 1487 | 184-185 | | |
| 673 | 277472 | AX-A No. 5 | 1487 | 186-187 | | |
| 674 | 277474 | AX-A No. 7 | 1487 | 190-191 | | |
| 675 | 277498 | AX-A No. 31 | 1487 | 074-075 | | |
| 676 | 277499 | AX-A No. 32 | 1487 | 076-077 | | |
| 677 | 277500 | AX-A No. 33 | 1487 | 078-079 | | |
| 678 | 277501 | AX-A No. 34 | 1487 | 080-081 | | |
| 679 | 277503 | AX-A No. 36 | 1487 | 084-085 | | |
| 680 | 277505 | AX-A No. 38 | 1487 | 088-089 | | |
| 681 | 277507 | AX-A No. 40 | 1487 | 092-093 | | |

PINAL CO., ARIZONA
 2009 JUN 26 A 9:09

EXHIBIT A

Unpatented Lode Claims and Mill Site Claims:
Pinal Co., AZ Pioneer-Mineral Creek-Cochran-Copper Butte-Riverside Mining Districts

| | AMC SERIAL No. | CLAIM NAME | BOOK/ DOCKET | PAGE | AMENDED REAMENDED | |
|-----|-------------------|-------------|-----------------|---------|----------------------|------|
| | | | | | BK/DOC | PAGE |
| 682 | 277522 | AX-A No. 55 | 1487 | 122-123 | | |
| 683 | 277523 | AX-A No. 56 | 1487 | 124-125 | | |
| 684 | 277524 | AX-A No. 57 | 1487 | 126-127 | | |
| 685 | 277525 | AX-A No. 58 | 1487 | 128-129 | | |
| 686 | 277526 | AX-A No. 59 | 1487 | 130-131 | | |
| 687 | 277527 | AX-A No. 60 | 1487 | 132-133 | | |
| 688 | 277528 | AX-A No. 61 | 1487 | 134-135 | | |
| 689 | 277529 | AX-A No. 62 | 1487 | 136-137 | | |
| 690 | 277530 | AX-A No. 63 | 1487 | 138-139 | | |
| 691 | 277531 | AX-A No. 64 | 1487 | 140-141 | | |
| 692 | 277532 | AX-A No. 65 | 1487 | 142-143 | | |
| 693 | 277533 | AX-A No. 66 | 1487 | 144-145 | | |
| 694 | 277534 | AX-A No. 67 | 1487 | 146-147 | | |
| 695 | 277535 | AX-A No. 68 | 1487 | 148-149 | | |
| 696 | 277536 | AX-A No. 69 | 1487 | 150-151 | | |
| 697 | 277537 | AX-A No. 70 | 1487 | 152-153 | | |
| 698 | 277538 | AX-A No. 71 | 1487 | 154-155 | | |
| 699 | 277540 | AX-A No. 73 | 1487 | 158-159 | | |
| 700 | 277542 | AX-A No. 75 | 1487 | 162-163 | | |
| 701 | 277544 | AX-A No. 77 | 1487 | 166-167 | | |
| 702 | 277550 | AXER No. 1 | 1487 | 238-239 | | |
| 703 | 277551 | AXER No. 2 | 1487 | 240-241 | | |
| 704 | 277552 | AXER No. 3 | 1487 | 242-243 | | |
| 705 | 277553 | AXER No. 4 | 1487 | 244-245 | | |
| 706 | 277554 | AXER No. 5 | 1487 | 246-247 | | |
| 707 | 277555 | AXER No. 6 | 1487 | 248-249 | | |
| 708 | 277556 | AXER No. 7 | 1487 | 250-251 | | |
| 709 | 277557 | AXER No. 8 | 1487 | 252-253 | | |
| 710 | 277558 | AXER No. 9 | 1487 | 254-255 | | |
| 711 | 277559 | AXER No. 10 | 1487 | 256-257 | | |
| 712 | 277560 | AXER No. 11 | 1487 | 258-259 | | |
| 713 | 277561 | AXER No. 12 | 1487 | 260-261 | | |
| 714 | 277562 | AXER No. 13 | 1487 | 262-263 | | |
| 715 | 277563 | AXER No. 14 | 1487 | 264-265 | | |
| 716 | 277564 | AXER No. 15 | 1487 | 266-267 | | |
| 717 | 277565 | AXER No. 16 | 1487 | 268-269 | | |

PINAL CO., ARIZONA

2009 JUN 26 A 9:09

EXHIBIT A

Unpatented Lode Claims and Mill Site Claims:
Pinal Co., AZ Pioneer-Mineral Creek-Cochran-Copper Butte-Riverside Mining Districts

| | AMC SERIAL No. | CLAIM NAME | BOOK/ DOCKET | PAGE | AMENDED REAMENDED | |
|-----|-------------------|-------------|-----------------|---------|----------------------|------|
| | | | | | BK/DOC | PAGE |
| 718 | 277566 | AXER No. 17 | 1487 | 270-271 | | |
| 719 | 277567 | AXER No. 18 | 1487 | 272-273 | | |
| 720 | 277568 | AXER No. 19 | 1487 | 274-275 | | |
| 721 | 277569 | AXER No. 20 | 1487 | 276-277 | | |
| 722 | 277570 | AXER No. 21 | 1487 | 278-279 | | |
| 723 | 277571 | AXER No. 22 | 1487 | 280-281 | | |
| 724 | 277572 | AXER No. 23 | 1487 | 282-283 | | |
| 725 | 277573 | AXER No. 24 | 1487 | 284-285 | | |
| 726 | 277574 | AXER No. 25 | 1487 | 286-287 | | |
| 727 | 277575 | AXER No. 26 | 1487 | 288-289 | | |
| 728 | 277576 | AXER No. 27 | 1487 | 290-291 | | |
| 729 | 277577 | AXER No. 28 | 1487 | 292-293 | | |
| 730 | 277578 | AXER No. 29 | 1487 | 294-295 | | |
| 731 | 277579 | AXER No. 30 | 1487 | 296-297 | | |
| 732 | 277580 | AXER No. 31 | 1487 | 298-299 | | |
| 733 | 277581 | AXER No. 32 | 1487 | 300-301 | | |
| 734 | 277582 | AXER No. 33 | 1487 | 302-303 | | |
| 735 | 277583 | AXER No. 34 | 1487 | 304-305 | | |
| 736 | 277584 | AXER No. 35 | 1487 | 306-307 | | |
| 737 | 277585 | AXER No. 36 | 1487 | 308-309 | | |
| 738 | 277586 | AXER No. 37 | 1487 | 310-311 | | |
| 739 | 277587 | AXER No. 38 | 1487 | 312-313 | | |
| 740 | 277588 | AXER No. 39 | 1487 | 314-315 | | |
| 741 | 277589 | AXER No. 40 | 1487 | 316-317 | | |
| 742 | 277590 | AXER No. 41 | 1487 | 318-319 | | |
| 743 | 277591 | AXER No. 42 | 1487 | 320-321 | | |
| 744 | 277592 | AXER No. 43 | 1487 | 322-323 | | |
| 745 | 277593 | AXER No. 44 | 1487 | 324-325 | | |
| 746 | 277594 | AXER No. 45 | 1487 | 326-327 | | |
| 747 | 277595 | AXER No. 46 | 1487 | 328-329 | | |
| 748 | 277596 | AXER No. 47 | 1487 | 330-331 | | |
| 749 | 277597 | AXER No. 48 | 1487 | 332-333 | | |
| 750 | 277598 | AXER No. 49 | 1487 | 334-335 | | |
| 751 | 277599 | AXER No. 50 | 1487 | 336-337 | | |
| 752 | 277600 | AXER No. 51 | 1487 | 338-339 | | |
| 753 | 277601 | AXER No. 52 | 1487 | 340-341 | | |

RECEIVED
PINAL CO., ARIZONA
2008 AUG 26 A 9:06

EXHIBIT A

Unpatented Lode Claims and Mill Site Claims:

Pinal Co., AZ Pioneer-Mineral Creek-Cochran-Copper Butte-Riverside Mining Districts

| | AMC SERIAL No. | CLAIM NAME | BOOK/ DOCKET | PAGE | AMENDED REAMENDED | |
|-----|-------------------|-------------|-----------------|---------|----------------------|------|
| | | | | | BK/DOC | PAGE |
| 754 | 277602 | AXER No. 53 | 1487 | 342-343 | | |
| 755 | 277603 | AXER No. 54 | 1487 | 344-345 | | |
| 756 | 277604 | AXER No. 55 | 1487 | 346-347 | | |
| 757 | 277605 | AXER No. 56 | 1487 | 348-349 | | |
| 758 | 277606 | AXER No. 57 | 1487 | 350-351 | | |
| 759 | 277607 | AXER No. 58 | 1487 | 352-353 | | |
| 760 | 277608 | AXER No. 59 | 1487 | 354-355 | | |
| 761 | 277609 | AXER No. 60 | 1487 | 356-357 | | |
| 762 | 277610 | AXER No. 61 | 1487 | 358-359 | | |
| 763 | 277611 | AXER No. 62 | 1487 | 360-361 | | |
| 764 | 277612 | AXER No. 63 | 1487 | 362-363 | | |
| 765 | 277613 | AXER No. 64 | 1487 | 364-365 | | |
| 766 | 277614 | AXER No. 65 | 1487 | 366-367 | | |
| 767 | 277615 | AXER No. 66 | 1487 | 368-369 | | |
| 768 | 277616 | AXER No. 67 | 1487 | 370-371 | | |
| 769 | 277617 | AXER No. 68 | 1487 | 372-373 | | |
| 770 | 277618 | AXER No. 69 | 1487 | 374-375 | | |
| 771 | 277619 | AXER No. 70 | 1487 | 376-377 | | |
| 772 | 277620 | AXER No. 71 | 1487 | 378-379 | | |
| 773 | 277621 | AXER No. 72 | 1487 | 380-381 | | |
| 774 | 277622 | AXER No. 73 | 1487 | 382-383 | | |
| 775 | 277623 | AXER No. 74 | 1487 | 384-385 | | |
| 776 | 277624 | AXER No. 75 | 1487 | 386-387 | | |
| 777 | 277625 | AXER No. 76 | 1487 | 388-389 | | |
| 778 | 277626 | AXER No. 77 | 1487 | 390-391 | | |
| 779 | 277627 | AXER No. 78 | 1487 | 392-393 | | |
| 780 | 277628 | AXER No. 79 | 1487 | 394-395 | | |
| 781 | 277629 | AXER No. 80 | 1487 | 396-397 | | |
| 782 | 277630 | AXER No. 81 | 1487 | 398-399 | | |
| 783 | 277631 | AXER No. 82 | 1487 | 400-401 | | |
| 784 | 277632 | AXER No. 83 | 1487 | 402-403 | | |
| 785 | 277633 | AXER No. 84 | 1487 | 404-405 | | |
| 786 | 277634 | AXER No. 85 | 1487 | 406-407 | | |
| 787 | 277635 | AXER No. 86 | 1487 | 408-409 | | |
| 788 | 277636 | AXER No. 87 | 1487 | 410-411 | | |
| 789 | 277637 | AXER No. 88 | 1487 | 412-413 | | |

2008 AUG 26 A 8:06
 PIONEER, ARIZONA

EXHIBIT A

Unpatented Lode Claims and Mill Site Claims:
Pinal Co., AZ Pioneer-Mineral Creek-Cochran-Copper Butte-Riverside Mining Districts

| | AMC SERIAL No. | CLAIM NAME | BOOK/ DOCKET | PAGE | AMENDED REAMENDED | |
|-----|-------------------|--------------|-----------------|---------|----------------------|------|
| | | | | | BK/DOC | PAGE |
| 790 | 277638 | AXER No. 89 | 1487 | 414-415 | | |
| 791 | 277639 | AXER No. 90 | 1487 | 416-417 | | |
| 792 | 277640 | AXER No. 91 | 1487 | 418-419 | | |
| 793 | 277641 | AXER No. 92 | 1487 | 420-421 | | |
| 794 | 277642 | AXER No. 93 | 1487 | 422-423 | | |
| 795 | 277643 | AXER No. 94 | 1487 | 424-425 | | |
| 796 | 277644 | AXER No. 95 | 1487 | 426-427 | | |
| 797 | 277645 | AXER No. 96 | 1487 | 428-429 | | |
| 798 | 277646 | AXER No. 97 | 1487 | 430-431 | | |
| 799 | 277647 | AXER No. 98 | 1487 | 432-433 | | |
| 800 | 277648 | AXER No. 99 | 1487 | 434-435 | | |
| 801 | 277649 | AXER No. 100 | 1487 | 436-437 | | |
| 802 | 277650 | AXER No. 101 | 1487 | 438-439 | | |
| 803 | 277651 | AXER No. 102 | 1487 | 440-441 | | |
| 804 | 277652 | AXER No. 103 | 1487 | 442-443 | | |
| 805 | 277653 | AXER No. 104 | 1487 | 444-445 | | |
| 806 | 277654 | AXER No. 105 | 1487 | 446-447 | | |
| 807 | 277655 | AXER No. 106 | 1487 | 448-449 | | |
| 808 | 277656 | AXER No. 107 | 1487 | 450-451 | | |
| 809 | 277657 | AXER No. 108 | 1487 | 452-453 | | |
| 810 | 277658 | AXER No. 109 | 1487 | 454-455 | | |
| 811 | 277659 | AXER No. 110 | 1487 | 456-457 | | |
| 812 | 277660 | AXER No. 111 | 1487 | 458-459 | | |
| 813 | 277661 | AXER No. 112 | 1487 | 460-461 | | |
| 814 | 277662 | AXER No. 113 | 1487 | 462-463 | | |
| 815 | 277663 | AXER No. 114 | 1487 | 464-465 | | |
| 816 | 277664 | AXER No. 115 | 1487 | 466-467 | | |
| 817 | 277665 | AXER No. 116 | 1487 | 468-469 | | |
| 818 | 277666 | AXER No. 117 | 1487 | 470-471 | | |
| 819 | 277667 | AXER No. 118 | 1487 | 472-473 | | |
| 820 | 277668 | AXER No. 119 | 1487 | 474-475 | | |
| 821 | 277669 | AXER No. 120 | 1487 | 476-477 | | |
| 822 | 277670 | AXER No. 121 | 1487 | 478-479 | | |
| 823 | 277671 | AXER No. 122 | 1487 | 480-481 | | |
| 824 | 277672 | AXER No. 123 | 1487 | 482-483 | | |
| 825 | 277673 | AXER No. 124 | 1487 | 484-485 | | |

2008 JUN 26 A 0:07
 PINE COUNTY, ARIZONA

EXHIBIT A

Unpatented Lode Claims and Mill Site Claims: Pinal Co., AZ Pioneer-Mineral Creek-Cochran-Copper Butte-Riverside Mining Districts

| | AMC SERIAL No. | CLAIM NAME | BOOK/ DOCKET | PAGE | AMENDED REAMENDED | |
|------------|-------------------|-------------------|-----------------|---------|----------------------|------|
| | | | | | BK/DOC | PAGE |
| 826 | 289373 | Butte #1 | 1553 | 378 | | |
| 827 | 289374 | Butte #2 | 1553 | 379 | | |
| 299632 828 | 299654 | Raycon 46 | 1640 | 316-317 | | |
| 829 | 299656 | Raycon 48 | 1640 | 320-321 | | |
| 830 | 299658 | Raycon 50 | 1640 | 324-325 | | |
| 831 | 299660 | Raycon 52 | 1640 | 328-329 | | |
| 832 | 299662 | Raycon 54 | 1640 | 332-333 | | |
| 833 | 299664 | Raycon 56 | 1640 | 336-337 | | |
| 834 | 299673 | Raycon 65 | 1640 | 354-355 | | |
| 835 | 299674 | Raycon 66 | 1640 | 356-357 | | |
| 836 | 299675 | Raycon 67 | 1640 | 358-359 | | |
| 837 | 299676 | Raycon 68 | 1640 | 360-361 | | |
| 838 | 299677 | Raycon 69 | 1640 | 362-363 | | |
| 839 | 299678 | Raycon 70 | 1640 | 364-365 | | |
| 840 | 299693 | Raycon 85 | 1640 | 394-395 | | |
| 841 | 299694 | Raycon 86 | 1640 | 396-397 | | |
| 842 | 299695 | Raycon 87 | 1640 | 398-399 | | |
| L 843 | 303735 | Elder 3 | 1671 | 22 | | |
| 844 | 303736 | Elder 4 | 1671 | 24 | | |
| 845 | 303737 | Elder 5 | 1671 | 26 | | |
| 846 | 303738 | Elder 6 | 1671 | 28 | | |
| 847 | 303739 | Elder 7 | 1671 | 30 | | |
| 848 | 303740 | Elder 8 | 1671 | 32 | | |
| 849 | 303741 | Elder 9 | 1671 | 34 | | |
| 850 | 303742 | Elder 10 | 1671 | 36 | | |
| 851 | 303743 | Elder 11 | 1671 | 38 | | |
| 852 | 303744 | Elder 12 | 1671 | 40 | | |
| 853 | 303747 | Elder 15, Amended | 1671 | 46 | 1869 | 964- |
| 854 | 303749 | Elder 17 | 1671 | 50 | | |
| 855 | 303751 | Elder 19 | 1671 | 54 | | |
| 856 | 303753 | Elder 21 | 1671 | 58 | | |
| 857 | 303755 | Elder 23 | 1671 | 62 | | |
| 858 | 303762 | Elder 30 | 1671 | 76 | | |
| 859 | 303763 | Elder 31 | 1671 | 78 | | |
| 860 | 303764 | Elder 32 | 1671 | 80 | | |
| 861 | 303765 | Elder 33 | 1671 | 82 | | |

2009 APR 26 A 9 07
 PINAL COUNTY, ARIZONA

EXHIBIT A

Unpatented Lode Claims and Mill Site Claims: Pinal Co., AZ Pioneer-Mineral Creek-Cochran-Copper Butte-Riverside Mining Districts

| | AMC SERIAL No. | CLAIM NAME | BOOK/ DOCKET | PAGE | AMENDED REAMENDED | |
|-------|-------------------|---------------|-----------------|---------|----------------------|------|
| | | | | | BK/DOC | PAGE |
| 862 | 303766 | Elder 34 | 1671 | 84 | | |
| 863 | 303767 | Elder 35 | 1671 | 86 | | |
| 864 | 303768 | Elder 36 | 1671 | 88 | | |
| 865 | 303769 | Elder 37 | 1671 | 90 | | |
| 866 | 303770 | Elder 38 | 1671 | 92 | | |
| 867 | 303771 | Elder 39 | 1671 | 94 | | |
| 868 | 303772 | Elder 48 | 1671 | 96 | | |
| 869 | 303773 | Elder 49 | 1671 | 98 | | |
| 870 | 303774 | Elder 50 | 1671 | 100 | | |
| 871 | 303775 | Elder 51 | 1671 | 102 | | |
| 872 | 303776 | Elder 52 | 1671 | 104 | | |
| 873 | 303777 | Elder 53 | 1671 | 106 | | |
| 874 | 303778 | Elder 54 | 1671 | 108 | | |
| 875 | 303779 | Elder 55 | 1671 | 110 | | |
| 876 | 303780 | Elder 56 | 1671 | 112 | | |
| 877 | 303781 | Elder 57 | 1671 | 114 | | |
| L 878 | 315170 | Elder 2 | 1752 | 867 | | |
| 879 | 315171 | Elder 40 | 1752 | 869 | | |
| 880 | 315172 | Elder 41 | 1752 | 871 | | |
| 881 | 315173 | Elder 42 | 1752 | 873 | | |
| 882 | 315174 | Elder 43 | 1752 | 875 | | |
| 883 | 315175 | Elder 44 | 1752 | 877 | | |
| 884 | 315176 | Elder 45 | 1752 | 879 | | |
| 885 | 315177 | Elder 46 | 1752 | 881 | | |
| 886 | 315178 | Elder 47 | 1752 | 883 | | |
| 887 | 315179 | Elder 58 | 1752 | 885 | | |
| 888 | 315180 | Elder 59 | 1752 | 887 | | |
| 889 | 315181 | Elder 60 | 1752 | 889 | | |
| 890 | 315182 | Elder 61 | 1752 | 891 | | |
| 891 | 315183 | Elder 62 | 1752 | 962-963 | | |
| 892 | 315184 | Elder 63 | 1752 | 895 | | |
| 893 | 315185 | Elder 64 | 1752 | 897 | | |
| 894 | 315186 | Elder 65 | 1752 | 899 | | |
| L 895 | 325895 | Sue 65 | 1869 | 958- | | |
| 896 | 325896 | Sue 70 | 1869 | 960-961 | | |
| 897 | 325897 | Mescal No. 48 | 1869 | 912-913 | | |

VISITORS ONLY
 JUN 26 A 9:17

EXHIBIT A

Unpatented Lode Claims and Mill Site Claims: Pinal Co., AZ Pioneer-Mineral Creek-Cochran-Copper Butte-Riverside Mining Districts

| | AMC SERIAL No. | CLAIM NAME | BOOK/ DOCKET | PAGE | AMENDED REAMENDED | |
|-------|-------------------|-------------------|-----------------|---------|----------------------|------|
| | | | | | BK/DOC | PAGE |
| 898 | 325898 | Ray Southern 14 | 1869 | 928-929 | | |
| 899 | 325899 | Ray Southern | 1869 | 930-931 | | |
| 900 | 325900 | Ray Southern 16-A | 1869 | 932-933 | | |
| 901 | 325901 | Elder 13A | 1869 | 962-963 | | |
| 902 | 325902 | Elder 18A | 1869 | 966-967 | | |
| 903 | 325903 | Elder 22A | 1869 | 968-969 | | |
| 904 | 325904 | Bur No. 35 | 1869 | 972-973 | | |
| 905 | 325905 | Bur No. 36 | 1869 | 974-975 | | |
| 906 | 325906 | Bur No. 38 | 1869 | 976-977 | | |
| 907 | 325907 | Bur No. 81 | 1869 | 982-983 | | |
| 908 | 325908 | Ray No. 98 | 1869 | 986-987 | | |
| L 909 | 333067 | LOT 5 | 2080 | 959-960 | | |
| 910 | 333068 | C.E. #1 | 2080 | 961-962 | | |
| 911 | 333069 | C.E. #2 | 2080 | 963-964 | | |
| 912 | 333070 | C.E. #3 | 2080 | 965-966 | | |
| 913 | 333071 | C.E. #4 | 2080 | 967-968 | | |
| 914 | 333072 | C.E. #5 | 2080 | 969-970 | | |
| L 915 | 338178 | Nat No. 5 | 1996 | 3593 | | |
| 916 | 338179 | Nat No. 6 | 1996 | 3594 | | |
| 917 | 338180 | Nat No. 7 | 1196 | 3595 | | |
| 918 | 338181 | Nat No. 8 | 1996 | 3596 | | |
| 919 | 338182 | Nat No. 9 | 1996 | 3597 | | |
| 920 | 338183 | Nat No. 10 | 1996 | 3598 | | |
| 921 | 338184 | Nat No. 11 | 1996 | 3599 | | |
| 922 | 338185 | Nat No. 12 | 1996 | 3600 | | |
| 923 | 338186 | Nat No. 13 | 1996 | 3601 | | |
| 924 | 338187 | Nat No. 14 | 1996 | 3602 | | |
| 925 | 338188 | Nat No. 15 | 1996 | 3603 | | |
| 926 | 338189 | Nat No. 16 | 1996 | 3604 | | |
| L 927 | 344575 | TORTILLA 1 | 1997 | 4762 | | |
| 928 | 344576 | TORTILLA 2 | 1997 | 4763 | | |
| 929 | 344577 | TORTILLA 3 | 1997 | 4764 | | |
| 930 | 344578 | TORTILLA 4 | 1997 | 4765 | | |
| 931 | 344579 | TORTILLA 5 | 1997 | 4766 | | |
| 932 | 344580 | TORTILLA 6 | 1997 | 4767 | | |
| 933 | 344581 | TORTILLA 7 | 1997 | 4768 | | |

2011 JUN 26 A 9 07
 PINAL CO., ARIZONA

EXHIBIT A

Unpatented Lode Claims and Mill Site Claims: Pinal Co., AZ Pioneer-Mineral Creek-Cochran-Copper Butte-Riverside Mining Districts

| | AMC SERIAL No. | CLAIM NAME | BOOK/ DOCKET | PAGE | AMENDED REAMENDED | |
|-----|-------------------|--------------|-----------------|------|----------------------|------|
| | | | | | BK/DOC | PAGE |
| 934 | 344582 | TORTILLA 8 | 1997 | 4769 | | |
| 935 | 344583 | TORTILLA 9 | 1997 | 4770 | | |
| 936 | 344584 | TORTILLA 10 | 1997 | 4771 | | |
| 937 | 344585 | TORTILLA 11 | 1997 | 4772 | | |
| 938 | 344586 | TORTILLA 12 | 1997 | 4773 | | |
| 939 | 344587 | TORTILLA 13 | 1997 | 4774 | | |
| 940 | 344588 | TORTILLA 14 | 1997 | 4775 | | |
| 941 | 344652 | TORTILLA 15 | 1997 | 6417 | | |
| 942 | 344653 | TORTILLA 16 | 1997 | 6418 | | |
| 943 | 344654 | TORTILLA 17 | 1997 | 6419 | | |
| 944 | 344655 | TORTILLA 18 | 1997 | 6420 | | |
| 945 | 344656 | TORTILLA 19 | 1997 | 6421 | | |
| 946 | 344657 | TORTILLA 20 | 1997 | 6422 | | |
| 947 | 344658 | TORTILLA 21 | 1997 | 6423 | | |
| 948 | 344659 | TORTILLA 22 | 1997 | 6424 | | |
| 949 | 344660 | TORTILLA 23 | 1997 | 6425 | | |
| 950 | 344661 | TORTILLA 24 | 1997 | 6426 | | |
| 951 | 344662 | TORTILLA 25 | 1997 | 6427 | | |
| 952 | 344663 | TORTILLA 26 | 1997 | 6428 | | |
| 953 | 344664 | TORTILLA 27 | 1997 | 6429 | | |
| 954 | 344665 | TORTILLA 28 | 1997 | 6430 | | |
| 955 | 344666 | TORTILLA 29 | 1997 | 6431 | | |
| 956 | 344667 | TORTILLA 30 | 1997 | 6432 | | |
| 957 | 344668 | TORTILLA 31 | 1997 | 6433 | | |
| 958 | 344669 | TORTILLA 32 | 1997 | 6434 | | |
| 959 | 344670 | TORTILLA 33 | 1997 | 6435 | | |
| 960 | 344671 | TORTILLA 34 | 1997 | 6436 | | |
| 961 | 344672 | TORTILLA 35 | 1997 | 6437 | | |
| 962 | 344673 | TORTILLA 36 | 1997 | 6438 | | |
| 963 | 344757 | HACKBERRY 45 | 1997 | 8632 | | |
| 964 | 344758 | HACKBERRY 46 | 1997 | 8633 | | |
| 965 | 344759 | HACKBERRY 47 | 1997 | 8634 | | |
| 966 | 344760 | HACKBERRY 48 | 1997 | 8635 | | |
| 967 | 344761 | HACKBERRY 49 | 1997 | 8636 | | |
| 968 | 344762 | HACKBERRY 50 | 1997 | 8637 | | |
| 969 | 344763 | HACKBERRY 51 | 1997 | 8638 | | |

2019 JUN 26 A 09:07
 PINAL CO. ARIZONA

EXHIBIT A

Unpatented Lode Claims and Mill Site Claims:

Pinal Co., AZ Pioneer-Mineral Creek-Cochran-Copper Butte-Riverside Mining Districts

| | AMC SERIAL No. | CLAIM NAME | BOOK/ DOCKET | PAGE | AMENDED REAMENDED | |
|-------|-------------------|--------------|-----------------|-------|----------------------|------|
| | | | | | BK/DOC | PAGE |
| 970 | 344764 | HACKBERRY 52 | 1997 | 8639 | | |
| 971 | 344765 | HACKBERRY 53 | 1997 | 8640 | | |
| 972 | 344766 | HACKBERRY 54 | 1997 | 8641 | | |
| 973 | 344767 | HACKBERRY 55 | 1997 | 8642 | | |
| 974 | 344768 | HACKBERRY 56 | 1997 | 8643 | | |
| 975 | 344769 | HACKBERRY 57 | 1997 | 8644 | | |
| 976 | 344770 | HACKBERRY 58 | 1997 | 8645 | | |
| 977 | 344771 | HACKBERRY 59 | 1997 | 8646 | | |
| 978 | 344772 | HACKBERRY 60 | 1997 | 8647 | | |
| 979 | 344773 | HACKBERRY 61 | 1997 | 8648 | | |
| 980 | 344774 | HACKBERRY 62 | 1997 | 8649 | | |
| L 981 | 345121 | HACKBERRY 63 | 1997 | 9613 | | |
| 982 | 345122 | HACKBERRY 64 | 1997 | 9614 | | |
| 983 | 345123 | HACKBERRY 65 | 1997 | 9615 | | |
| 984 | 345124 | HACKBERRY 66 | 1997 | 9616 | | |
| 985 | 345125 | HACKBERRY 67 | 1997 | 9617 | | |
| 986 | 345126 | HACKBERRY 68 | 1997 | 9618 | | |
| 987 | 345127 | HACKBERRY 69 | 1997 | 9619 | | |
| 988 | 345128 | HACKBERRY 70 | 1997 | 9620 | | |
| 989 | 345129 | HACKBERRY 71 | 1997 | 9621 | | |
| L 990 | 345188 | HACKBERRY 1 | 1997 | 10513 | | |
| 991 | 345189 | HACKBERRY 2 | 1997 | 10514 | | |
| 992 | 345190 | HACKBERRY 3 | 1997 | 10515 | | |
| 993 | 345191 | HACKBERRY 4 | 1997 | 10516 | | |
| 994 | 345192 | HACKBERRY 5 | 1997 | 10517 | | |
| 995 | 345193 | HACKBERRY 6 | 1997 | 10518 | | |
| 996 | 345194 | HACKBERRY 7 | 1997 | 10519 | | |
| 997 | 345195 | HACKBERRY 8 | 1997 | 10520 | | |
| 998 | 345196 | HACKBERRY 9 | 1997 | 10521 | | |
| 999 | 345197 | HACKBERRY 10 | 1997 | 10522 | | |
| 1000 | 345198 | HACKBERRY 11 | 1997 | 10523 | | |
| 1001 | 345199 | HACKBERRY 12 | 1997 | 10524 | | |
| 1002 | 345200 | HACKBERRY 13 | 1997 | 10525 | | |
| 1003 | 345201 | HACKBERRY 14 | 1997 | 10526 | | |
| 1004 | 345202 | HACKBERRY 15 | 1997 | 10527 | | |
| 1005 | 345203 | HACKBERRY 16 | 1997 | 10528 | | |

VICTOR...
 722 10 25 A 0 0 1
 L 0 0 V 92 0 1 0 1 7

EXHIBIT A

Unpatented Lode Claims and Mill Site Claims:
Pinal Co., AZ Pioneer-Mineral Creek-Cochran-Copper Butte-Riverside Mining Districts

| | AMC SERIAL No. | CLAIM NAME | BOOK/ DOCKET | PAGE | AMENDED REAMENDED | |
|------|-------------------|--------------|-----------------|-------|----------------------|------|
| | | | | | BK/DOC | PAGE |
| 1006 | 345204 | HACKBERRY 17 | 1997 | 10529 | | |
| 1007 | 345205 | HACKBERRY 18 | 1997 | 10530 | | |
| 1008 | 345206 | HACKBERRY 19 | 1997 | 10531 | | |
| 1009 | 345207 | HACKBERRY 20 | 1997 | 10532 | | |
| 1010 | 345208 | HACKBERRY 21 | 1997 | 10533 | | |
| 1011 | 345209 | HACKBERRY 22 | 1997 | 10534 | | |
| 1012 | 345210 | HACKBERRY 23 | 1997 | 10535 | | |
| 1013 | 345211 | HACKBERRY 24 | 1997 | 10536 | | |
| 1014 | 345212 | HACKBERRY 25 | 1997 | 10537 | | |
| 1015 | 345213 | HACKBERRY 26 | 1997 | 10538 | | |
| 1016 | 345214 | HACKBERRY 27 | 1997 | 10539 | | |
| 1017 | 345215 | HACKBERRY 28 | 1997 | 10540 | | |
| 1018 | 345216 | HACKBERRY 29 | 1997 | 10541 | | |
| 1019 | 345217 | HACKBERRY 30 | 1997 | 10542 | | |
| 1020 | 345218 | HACKBERRY 31 | 1997 | 10543 | | |
| 1021 | 345219 | HACKBERRY 32 | 1997 | 10544 | | |
| 1022 | 345220 | HACKBERRY 33 | 1997 | 10545 | | |
| 1023 | 345221 | HACKBERRY 34 | 1997 | 10546 | | |
| 1024 | 345222 | HACKBERRY 35 | 1997 | 10547 | | |
| 1025 | 345223 | HACKBERRY 36 | 1997 | 10548 | | |
| 1026 | 345224 | HACKBERRY 37 | 1997 | 10549 | | |
| 1027 | 345225 | HACKBERRY 38 | 1997 | 10550 | | |
| 1028 | 345226 | HACKBERRY 39 | 1997 | 10551 | | |
| 1029 | 345227 | HACKBERRY 40 | 1997 | 10552 | | |
| 1030 | 345228 | HACKBERRY 41 | 1997 | 10553 | | |
| 1031 | 345229 | HACKBERRY 42 | 1997 | 10554 | | |
| 1032 | 345230 | HACKBERRY 43 | 1997 | 10555 | | |
| 1033 | 345231 | HACKBERRY 44 | 1997 | 10556 | | |
| 1034 | 345354 | HACKBERRY 72 | 1997 | 13038 | | |
| 1035 | 345355 | HACKBERRY 73 | 1997 | 13039 | | |
| 1036 | 345356 | HACKBERRY 74 | 1997 | 13040 | | |
| 1037 | 345357 | HACKBERRY 75 | 1997 | 13041 | | |
| 1038 | 345358 | HACKBERRY 76 | 1997 | 13042 | | |
| 1039 | 345359 | HACKBERRY 77 | 1997 | 13043 | | |
| 1040 | 345360 | HACKBERRY 78 | 1997 | 13044 | | |
| 1041 | 345361 | HACKBERRY 79 | 1997 | 13045 | | |

1997 JUN 25 A 9:07
 PINAL COUNTY ARIZONA

EXHIBIT A

Unpatented Lode Claims and Mill Site Claims:
Pinal Co., AZ Pioneer-Mineral Creek-Cochran-Copper Butte-Riverside Mining Districts

| | AMC SERIAL No. | CLAIM NAME | BOOK/ DOCKET | PAGE | AMENDED REAMENDED | |
|--------|-------------------|---------------|-----------------|-------|----------------------|------|
| | | | | | BK/DOC | PAGE |
| 1042 | 345362 | HACKBERRY 80 | 1997 | 13046 | | |
| 1043 | 345363 | HACKBERRY 81 | 1997 | 13047 | | |
| 1044 | 345364 | HACKBERRY 82 | 1997 | 13048 | | |
| 1045 | 345365 | HACKBERRY 83 | 1997 | 13049 | | |
| 1046 | 345366 | HACKBERRY 84 | 1997 | 13050 | | |
| 1047 | 345367 | HACKBERRY 85 | 1997 | 13051 | | |
| 1048 | 345368 | HACKBERRY 86 | 1997 | 13052 | | |
| 1049 | 345369 | HACKBERRY 87 | 1997 | 13053 | | |
| 1050 | 345370 | HACKBERRY 88 | 1997 | 13054 | | |
| 1051 | 345371 | HACKBERRY 89 | 1997 | 13055 | | |
| 1052 | 345372 | HACKBERRY 90 | 1997 | 13056 | | |
| 1053 | 345373 | HACKBERRY 91 | 1997 | 13057 | | |
| 1054 | 345374 | HACKBERRY 92 | 1997 | 13058 | | |
| 1055 | 345375 | HACKBERRY 93 | 1997 | 13059 | | |
| 1056 | 345376 | HACKBERRY 94 | 1997 | 13060 | | |
| 1057 | 345377 | HACKBERRY 95 | 1997 | 13061 | | |
| 1058 | 345378 | HACKBERRY 96 | 1997 | 13062 | | |
| 1059 | 345379 | HACKBERRY 97 | 1997 | 13063 | | |
| 1060 | 345380 | HACKBERRY 98 | 1997 | 13064 | | |
| 1061 | 345381 | HACKBERRY 99 | 1997 | 13065 | | |
| 1062 | 345382 | HACKBERRY 100 | 1997 | 13066 | | |
| 1063 | 345383 | HACKBERRY 101 | 1997 | 13067 | | |
| 1064 | 345384 | HACKBERRY 102 | 1997 | 13068 | | |
| 1065 | 345385 | HACKBERRY 103 | 1997 | 13069 | | |
| 1066 | 345386 | HACKBERRY 104 | 1997 | 13070 | | |
| 1067 | 345387 | HACKBERRY 105 | 1997 | 13071 | | |
| 1068 | 345388 | HACKBERRY 106 | 1997 | 13072 | | |
| 1069 | 345389 | HACKBERRY 107 | 1997 | 13073 | | |
| L 1070 | 345629 | RUSTLER 1 | 1997 | 13769 | | |
| 1071 | 345630 | RUSTLER 2 | 1997 | 13770 | | |
| 1072 | 345631 | RUSTLER 3 | 1997 | 13771 | | |
| 1073 | 345632 | RUSTLER 4 | 1997 | 13772 | | |
| L 1074 | 353756 | M. TIGER | 2000 | 30547 | | |
| | | | | | | |

L16 V 938762

EXHIBIT A

Unpatented lode claims located in Banner Mining District, Gila Co., Arizona

| | AMC SERIAL NO. | CLAIM NAME | BOOK/DOCKET | PAGE | AMENDED/REAMENDED | |
|----|----------------|---|-------------|------|-------------------|------------|
| | | | | | BK/DOC | PAGE |
| 1 | 48401 | Porphyry | 48 | 158 | | |
| 2 | 48402 | Quartzite | 48 | 158 | | |
| 3 | 48405 | Black Copper, Amended | 8 | 454 | 48 | 144 |
| 4 | 48406 | Blue Copper, Amended | 8 | 454 | 48 | 145 |
| 5 | 48413 | Keystone, Amended | 8 | 512 | 48 | 152 |
| 6 | 48418 | North Star, Amended | 8 | 429 | 48 | 157 |
| 7 | 48420 | Senator, Amended | 8 | 455 | 48 | 160 |
| 8 | 48428 | Tip Top, Amended | 16 | 118 | 48 | 166 |
| 9 | 66991 | Chilito No. 1, Amended | 47, Mines | 577 | 225 | 136 |
| 10 | 66992 | Chilito No. 2, Amended | 47, Mines | 580 | 225 | 137 |
| | 66993 | Cobre Verde No. 8, Amended, Reamended (Chilito No. 3; Mines 42, 244) | 41, Mines | 464 | 224 225 | 334 138 |
| 11 | 66994 | Chilito No. 4, Amended | 47, Mines | 578 | 225 | 139 |
| 12 | 66995 | Chilito No. 41 | 225 | 170 | | |
| 13 | 66996 | Chilito No. 6, Amended, Reamended | 47, Mines | 581 | 42, Mines 225 | XX 140 |
| 14 | 66997 | Chilito No. 7, Amended, Reamended | 47, Mines | 582 | 42, Mines 225 | XXX 141 |
| 15 | 66998 | Chilito No. 8, Amended | 47, Mines | 583 | 225 | 142 |
| 16 | 66999 | Copper Glance No. 1 (Chilito 12), Amended, Reamended | 41, Mines | 464 | 42, Mines 225 | 246 145 |
| 17 | 67000 | Copper Glance No. 2 (Chilito 13), Amended, Reamended | 41, Mines | 465 | 42, Mines 225 | 247 146 |
| 18 | 67001 | Two Bridges (Chilito 14), Amended, Reamended | 47, Mines | 559 | 42, Mines 225 | 248 147 |
| 19 | 67002 | Evener (Chilito 15) | 47, Mines | 560 | 42, Mines 225 | 249 148 |
| 20 | 67003 | Copper Glance No. 7 (Chilito 19), Amended, Reamended | 41, Mines | 466 | 42, Mines 225 | 250 149 |
| 21 | 67004 | Chilena No. 3 (Chilito 29), Amended, Reamended | 47, Mines | 556 | 42, Mines 225 | 260 159 |
| 22 | 67005 | Chilena No. 4 (Chilito 30), Amended, Reamended | 47, Mines | 557 | 42, Mines 225 | 261 160 |
| 23 | 67006 | Chilena No. 5 (Chilito 32), Amended, Reamended | 47, Mines | 558 | 42, Mines 225 | 262 161 |
| 24 | | | | | | |

48023
66892

166 x 125 = 20,750

EXHIBIT A**Unpatented lode claims located in Banner Mining District, Gila Co., Arizona**

| | AMC SERIAL NO. | CLAIM NAME | BOOK/DOCKET | PAGE | AMENDED/REAMENDED | |
|----|----------------|---|-------------|--------|-------------------|------------|
| | | | | | BK/DOC | PAGE |
| 25 | 67007 | Chilena No. 2 (Chilito 33), Amended, Reamended | 47, Mines | 555 | 42, Mines 225 | 263 162 |
| 26 | 67008 | Chilito No. 42 | 238 | 465 | | |
| 27 | 67009 | Ethel | 41, Mines | 12 | | |
| 28 | 67010 | Spring | 47, Mines | 121 | | |
| 29 | 67011 | Drusilla | 47, Mines | 93 | | |
| 30 | 67012 | Fanny | 47, Mines | 94 | | |
| 31 | 67013 | Chilito No. 9, Amended, Reamended | 47, Mines | 586 | 224 225 | 335 143 |
| 32 | 67014 | Black Eagle No. 1 | 49, Mines | 550 | | |
| 33 | 67015 | Black Eagle No. 2 | 49, Mines | 550 | | |
| 34 | 67016 | Black Eagle No. 3 | 49, Mines | 551 | | |
| 35 | 67017 | Black Eagle No. 4 | 49, Mines | 551 | | |
| 36 | 67018 | Black Eagle No. 5 | 49, Mines | 551 | | |
| 37 | 67019 | Black Eagle No. 6 | 49, Mines | 552 | | |
| 38 | 67020 | Fraction No. 6, Amended, Reamended | 160 | 511 | 226 250 | 538 456 |
| 39 | 67021 | Dick No. 17 | 62 | 354 | | |
| 40 | 67022 | Dick No. 18 | 62 | 355 | | |
| 41 | 67023 | Dick No. 19 | 62 | 356 | | |
| 42 | 67024 | Dick No. 20 | 62 | 357 | | |
| 43 | 314545 | Steamboat 1 | 829 | 934-36 | | |
| 44 | 314546 | Steamboat 2 | 829 | 937-39 | | |
| 45 | 314547 | Steamboat 3 | 829 | 940-42 | | |
| 46 | 314548 | Steamboat 4 | 829 | 943-45 | | |
| 47 | 314549 | Steamboat 5 | 829 | 946-48 | | |
| 48 | 314550 | Steamboat 6 | 829 | 949-51 | | |
| 49 | 314551 | Steamboat 7 | 829 | 952-54 | | |
| 50 | 314552 | Steamboat 8 | 829 | 955-57 | | |
| 51 | 314553 | Steamboat 9 | 829 | 958-60 | | |
| 52 | 314554 | Steamboat 10 | 829 | 961-63 | | |
| 53 | 314555 | Steamboat 11 | 829 | 964-66 | | |
| 54 | 314556 | Steamboat 12 | 829 | 967-69 | | |
| 55 | 314557 | Steamboat 13 | 829 | 970-72 | | |
| 56 | 314558 | Steamboat 14 | 829 | 973-75 | | |
| 57 | 314559 | Steamboat 15 | 829 | 976-78 | | |

EXHIBIT A

Unpatented lode claims located in Banner Mining District, Gila Co., Arizona

| | AMC SERIAL NO. | CLAIM NAME | BOOK/DOCKET | PAGE | AMENDED/REAMENDED | |
|----|----------------|-----------------------|-------------|----------|-------------------|------|
| | | | | | BK/DOC | PAGE |
| 58 | 314560 | Steamboat 16 | 829 | 979-81 | | |
| 59 | 314561 | Steamboat 17 | 829 | 982-84 | | |
| 60 | 314562 | Steamboat 18 | 829 | 985-87 | | |
| 61 | 314563 | Steamboat 19 | 829 | 988-90 | | |
| 62 | 314564 | Steamboat 20 | 829 | 991-93 | | |
| 63 | 314565 | Steamboat 21 | 829 | 994-96 | | |
| 64 | 314566 | Steamboat 22 | 829 | 997-99 | | |
| 65 | 314567 | Steamboat 23 | 829 | 1000-02 | | |
| 66 | 314568 | Steamboat 24 | 830 | 1001-03 | | |
| 67 | 314569 | Steamboat 25 | 830 | 1004-06 | | |
| 68 | 314570 | Steamboat 26 | 830 | 1007-09 | | |
| 69 | 314571 | Steamboat 27 | 830 | 10 to 12 | | |
| 70 | 314572 | Steamboat 28 | 830 | 13-15 | | |
| 71 | 314573 | Steamboat 29 | 830 | 16-18 | | |
| 72 | 314574 | Steamboat 30 | 830 | 19-21 | | |
| 73 | 314575 | Steamboat 31 | 830 | 22-24 | | |
| 74 | 314576 | Steamboat 32 | 830 | 25-27 | | |
| 75 | 314577 | Steamboat 33 | 830 | 28-30 | | |
| 76 | 314578 | Steamboat 34 | 830 | 31-33 | | |
| 77 | 314579 | Steamboat 35 | 830 | 54-56 | | |
| 78 | 314580 | Steamboat 36 | 830 | 37-39 | | |
| 79 | 314581 | Steamboat 37 | 830 | 40-42 | | |
| 80 | 314582 | Steamboat 38 Ammended | 830 | 43-45 | 2008-003064 | |
| 81 | 314583 | Steamboat 39 | 830 | 46-48 | | |
| 82 | 314584 | Steamboat 40 Ammended | 830 | 49-51 | 2008-003065 | |
| 83 | 314585 | Steamboat 41 | 830 | 52-54 | | |
| 84 | 314586 | Steamboat 42 Ammended | 830 | 55-57 | 2008-003066 | |
| 85 | 314587 | Steamboat 43 | 830 | 58-60 | | |
| 86 | 314588 | Steamboat 44 Ammended | 830 | 61-63 | 2008-003067 | |
| 87 | 314589 | Steamboat 45 Ammended | 830 | 64-66 | 2008-003068 | |
| 88 | 314590 | Steamboat 46 Ammended | 830 | 67-69 | 2008-003069 | |
| 89 | 314591 | Steamboat 47 Ammended | 830 | 70-72 | 2008-003070 | |
| 90 | 314592 | Steamboat 48 Ammended | 830 | 73-75 | 2008-003071 | |
| 91 | 314593 | Steamboat 49 Ammended | 830 | 76-78 | 2008-003072 | |
| 92 | 314594 | Steamboat 50 Ammended | 830 | 79-81 | 2008-003073 | |
| 93 | 314595 | Steamboat 51 | 830 | 82-84 | | |

EXHIBIT A

Unpatented lode claims located in Banner Mining District, Gila Co., Arizona

| | AMC SERIAL NO. | CLAIM NAME | BOOK/DOCKET | PAGE | AMENDED/REAMENDED | |
|-----|----------------|-----------------------|-------------|---------|-------------------|------|
| | | | | | BK/DOC | PAGE |
| 94 | 314596 | Steamboat 52 Ammended | 830 | 85-87 | 2008-003074 | |
| 95 | 314597 | Steamboat 53 | 830 | 88-90 | | |
| 96 | 314598 | Steamboat 54 | 830 | 91-93 | | |
| 97 | 314599 | Steamboat 55 | 830 | 94-96 | | |
| 98 | 314600 | Steamboat 56 | 830 | 97-99 | | |
| 99 | 314601 | Steamboat 57 | 830 | 100-02 | | |
| 100 | 314602 | Steamboat 58 | 830 | 103-05 | | |
| 101 | 314603 | Steamboat 59 | 830 | 106-08 | | |
| 102 | 314604 | Steamboat 60 | 830 | 109-111 | | |
| 103 | 314605 | Steamboat 61 | 830 | 112-14 | | |
| 104 | 314606 | Steamboat 62 | 830 | 115-17 | | |
| 105 | 314607 | Steamboat 63 | 830 | 118-20 | | |
| 106 | 314608 | Steamboat 64 | 830 | 121-23 | | |
| 107 | 314609 | Steamboat 65 | 830 | 124-26 | | |
| 108 | 314610 | Steamboat 66 | 830 | 127-29 | | |
| 109 | 314611 | Steamboat 67 | 830 | 130-32 | | |
| 110 | 314612 | Steamboat 68 | 830 | 133-35 | | |
| 111 | 314613 | Steamboat 69 | 830 | 136-38 | | |
| 112 | 386057 | Boreas # 1 | 2007-016520 | | | |
| 113 | 386058 | Boreas # 2 | 2007-016521 | | | |
| 114 | 386059 | Boreas # 3 | 2007-016522 | | | |
| 115 | 386060 | Boreas # 4 | 2007-016523 | | | |
| 116 | 386061 | Boreas # 5 | 2007-016524 | | | |
| 117 | 386062 | Boreas # 6 | 2007-016525 | | | |
| 118 | 386063 | Boreas # 7 | 2007-016526 | | | |
| 119 | 386064 | Boreas # 8 | 2007-016527 | | | |
| 120 | 386065 | Boreas # 9 | 2007-016528 | | | |
| 121 | 386066 | Boreas # 10 | 2007-016529 | | | |
| 122 | 386067 | Boreas # 11 | 2007-016530 | | | |
| 123 | 386068 | Boreas # 12 | 2007-016531 | | | |
| 124 | 386069 | Boreas # 13 | 2007-016532 | | | |
| 125 | 386070 | Boreas # 14 | 2007-016533 | | | |
| 126 | 386071 | Boreas # 15 | 2007-016534 | | | |
| 127 | 386072 | Boreas # 16 | 2007-016535 | | | |
| 128 | 386073 | Boreas # 17 | 2007-016536 | | | |
| 129 | 386074 | Boreas # 18 | 2007-016537 | | | |

EXHIBIT A

Unpatented lode claims located in Banner Mining District, Gila Co., Arizona

| | AMC SERIAL NO. | CLAIM NAME | BOOK/ DOCKET | PAGE | AMENDED/ REAMENDED | |
|-----|----------------|-------------|--------------|------|--------------------|------|
| | | | | | BK/DOC | PAGE |
| 130 | 386075 | Boreas # 19 | 2007-016538 | | | |
| 131 | 386076 | Boreas # 20 | 2007-016539 | | | |
| 132 | 386077 | Boreas # 21 | 2007-016540 | | | |
| 133 | 386078 | Boreas # 22 | 2007-016541 | | | |
| 134 | 386079 | Boreas # 23 | 2007-016542 | | | |
| 135 | 386080 | Boreas # 24 | 2007-016543 | | | |
| 136 | 386081 | Boreas # 25 | 2007-016544 | | | |
| 137 | 386082 | Boreas # 26 | 2007-016545 | | | |
| 138 | 386083 | Boreas # 27 | 2007-016546 | | | |
| 139 | 386047 | Zephyr # 1 | 2007-016510 | | | |
| 140 | 386048 | Zephyr # 2 | 2007-016511 | | | |
| 141 | 386049 | Zephyr # 3 | 2007-016512 | | | |
| 142 | 386050 | Zephyr # 4 | 2007-016513 | | | |
| 143 | 386051 | Zephyr # 5 | 2007-016514 | | | |
| 144 | 386052 | Zephyr # 6 | 2007-016515 | | | |
| 145 | 386053 | Zephyr # 7 | 2007-016516 | | | |
| 146 | 386054 | Zephyr # 8 | 2007-016517 | | | |
| 147 | 386055 | Zephyr # 9 | 2007-016518 | | | |
| 148 | 386056 | Zephyr # 10 | 2007-016519 | | | |
| 149 | 386037 | Eurus # 1 | 2007-016500 | | | |
| 150 | 386038 | Eurus # 2 | 2007-016501 | | | |
| 151 | 386039 | Eurus # 3 | 2007-016502 | | | |
| 152 | 386040 | Eurus # 4 | 2007-016503 | | | |
| 153 | 386041 | Eurus # 5 | 2007-016504 | | | |
| 154 | 386042 | Eurus # 6 | 2007-016505 | | | |
| 155 | 386043 | Eurus # 7 | 2007-016506 | | | |
| 156 | 386044 | Eurus # 8 | 2007-016507 | | | |
| 157 | 386045 | Eurus # 9 | 2007-016508 | | | |
| 158 | 386046 | Eurus # 10 | 2007-016509 | | | |
| 159 | 386029 | Notus # 1 | 2007-016547 | | | |
| 160 | 386030 | Notus # 2 | 2007-016548 | | | |
| 161 | 386031 | Notus # 3 | 2007-016549 | | | |
| 162 | 386032 | Notus # 4 | 2007-016550 | | | |
| 163 | 386033 | Notus # 5 | 2007-016551 | | | |
| 164 | 386034 | Notus # 6 | 2007-016552 | | | |
| 165 | 386035 | Notus # 7 | 2007-016553 | | | |

2007-016553
 2007-016552
 2007-016551
 2007-016550
 2007-016549
 2007-016548
 2007-016547

EXHIBIT A

Unpatented lode claims located in Banner Mining District, Gila Co., Arizona

| AMC SERIAL NO. | CLAIM NAME | BOOK/DOCKET | PAGE | AMENDED/REAMENDED | |
|----------------|------------|-------------|------|-------------------|------|
| | | | | BK/DOC | PAGE |
| L 166 388558 | Notus # 8 | 2007-020496 | | | |

RECORDED
2009 JUN 26 11 09 08
CLERK OF SUPERIOR COURT
GILA COUNTY, ARIZONA

United States Department of the Interior
Bureau of Land Management
 BUSINESS & SUPPORT SVCS DIV
 ONE N CENTRAL AVE SUITE 800
 PHOENIX, AZ 85004 -4427
 Phone: (602) 417-9200

Receipt

No: 1771425

| | |
|--|---|
| Transaction #: 1829131 | |
| Date of Transaction: 08/26/2008 | |
| CUSTOMER: | ASARCO INC 1150 N 7TH AVE TUCSON,AZ 85705 |

| LINE # | QTY | DESCRIPTION | REMARKS | UNIT PRICE | TOTAL |
|---------------|------|--|---------------|------------|---------------------|
| 1 | 1.00 | LOCATABLE MINERALS / MINING CLAIMS-NOT NEW-UNADJUD,ONE AUTH NO. ONLY / MINING CLAIM MONEY RECEIVED (455) CASES: AMC1186/\$155000.00 | MAINT 2009 | - n/a - | 155000.00 |
| TOTAL: | | | | | \$155,000.00 |

| PAYMENT INFORMATION | | | | | |
|---------------------|-----------|---|-------------|--------------|--|
| 1 | AMOUNT: | \$155,000.00 | POSTMARKED: | 8/22/08 0:00 | |
| | TYPE: | CHECK | RECEIVED: | 08/26/2008 | |
| | CHECK NO: | 0000387181 | | | |
| | NAME: | ASARCO LLC 1150 N 7TH AVE TUCSON AZ 85705 | | | |

| |
|---------|
| REMARKS |
| |

This receipt was generated by the automated BLM Collections and Billing System and is a paper representation of a portion of the official electronic record contained therein.

LEAD AMC FILE NUMBERS:

| | | | | |
|----------|--------|--------|--------|--------|
| AMC 1186 | 253273 | 314545 | 344575 | 345354 |
| 48023 | 277468 | 315170 | 344652 | 345629 |
| 66892 | 289373 | 325895 | 344757 | 353756 |
| 138158 | 299632 | 333067 | 345121 | |
| 141486 | 303735 | 338178 | 345188 | |

TRANSACTION DATE: 08/15/2007 AMOUNT PAID: 148,125⁰⁰ DATE ENTERED INTO COMPUTER: AUG 21 2007

RECEIPT NUMBER: 1544971 CODE ENTERED: 582 ENTERED BY INITIALS: PB + VERIFIED

| LEAD AMCSERIAL NUMBER | AMC SERIAL NUMBER RANGE | NUMBER OF CLAIMS |
|-----------------------|-------------------------|------------------|
| AMC 1186 | 1186-1187 | 2 |
| 48023 | 48401-48402 | 2 |
| " | 48405-48406 | 2 |
| " | 48413 | 1 |
| " | 48418 | 1 |
| " | 48420 | 1 |
| " | 48428 | 1 |
| 66892 | 66991-67033 | 43 |
| " | 67035-67043 | 9 |
| " | 67045-67101 | 57 |
| " | 67103-67184 | 82 |
| " | 67187-67189 | 3 |
| " | 67193 | 1 |
| " | 67195-67199 | 5 |
| " | 67249-67269 | 21 |
| " | 67271 | 1 |
| " | 67273 | 1 |
| " | 67275 | 1 |
| " | 67277-67281 | 5 |
| " | 67284 | 1 |

| LEAD AMCSERIAL NUMBER | AMC SERIAL NUMBER RANGE | NUMBER OF CLAIMS |
|-----------------------|-------------------------|------------------|
| AMC 66892 | 67286-67318 | 33 |
| " | 67321-67346 | 26 |
| " | 67349-67439 | 91 |
| " | 67441 | 1 |
| " | 67443-67457 | 15 |
| " | 67459-67536 | 78 |
| " | 67538-67540 | 3 |
| 138158 | 138158-138165 | 8 |
| 141486 | 141524-141555 | 32 |
| " | 141622-141623 | 2 |
| 253273 | 253275-253319 | 45 |
| " | 253321-253322 | 2 |
| " | 253324 | 1 |
| " | 253326-253430 | 105 |
| " | 253456-253457 | 2 |
| " | 253460-253464 | 5 |
| " | 253467-253483 | 17 |
| " | 253485-253488 | 4 |
| 277468 | 277468-277472 | 5 |
| " | 277474 | 1 |

| LEAD AMCSERIAL NUMBER | AMC SERIAL NUMBER RANGE | NUMBER OF CLAIMS |
|-----------------------|-------------------------|------------------|
| Amc 277468 | 277498-277501 | 4 |
| " | 277503 | 1 |
| " | 277505 | 1 |
| " | 277507 | 1 |
| " | 277522-277538 | 17 |
| " | 277540 | 1 |
| " | 277542 | 1 |
| " | 277544 | 1 |
| " | 277550-277673 | 124 |
| 289373 | 289373-289374 | 2 |
| 299632 | 299654 | 1 |
| " | 299656 | 1 |
| " | 299658 | 1 |
| " | 299660 | 1 |
| " | 299662 | 1 |
| " | 299664 | 1 |
| " | 299673-299678 | 6 |
| " | 299693-299695 | 3 |
| 303735 | 303735-303744 | 10 |
| " | 303747 | 1 |

| LEAD AMCSERIAL NUMBER | AMC SERIAL NUMBER RANGE | NUMBER OF CLAIMS |
|-----------------------|-------------------------|------------------|
| Amc 303735 | 303749 | 1 |
| " | 303751 | 1 |
| " | 303753 | 1 |
| " | 303755 | 1 |
| " | 303762-303781 | 20 |
| 314545 | 314545-314613 | 69 |
| 315170 | 315170-315186 | 17 |
| 325895 | 325895-325908 | 14 |
| 333067 | 333067-333072 | 6 |
| 338178 | 338178-338189 | 12 |
| 344575 | 344575-344588 | 14 |
| 344652 | 344652-344673 | 22 |
| 344757 | 344757-344774 | 18 |
| 345121 | 345121-345129 | 9 |
| 345188 | 345188-345231 | 44 |
| 345354 | 345354-345389 | 36 |
| 345629 | 345629-345632 | 4 |
| 353756 | 353756 | 1 |
| | | |
| | GRAND TOTAL | 1185 |

ASARCO

August 13, 2007

CERTIFIED MAIL NO. 7005 1160 0004 6402 9830
RETURN RECEIPT REQUESTED

Ms. Dorie Morrison
Mining Claims Section
Arizona State Office
Bureau of Land Management
Department of the Interior
1 N. Central Avenue, Suite 800
Phoenix, AZ 85004-4427

RE: Notice of Intent to Hold and Payment of Annual Claim Maintenance Fees

Dear Ms. Morrison:

Enclosed are the following "Notice of Intent to Hold and Payment of Claim Maintenance Fees" affidavits for September 1, 2007 to August 31, 2008.

| Affidavit | Location | Fee Amount |
|------------------|-----------------|---------------------|
| Ray Complex | Pinal County | \$134,250.00 |
| Ray Complex | Gila County | \$13,875.00 |
| | TOTAL | \$148,125.00 |

If you have any question or need further information, please call me at (520) 798-7517.

Sincerely,


Jack Gracie
Mgr., Corporate Real Estate

JG/rcg

Enclosures

pc: Jack Garrity, w/enc.

M/TMcPeak/MineClms/BLM07AnnualClaims

PHOENIX, ARIZONA

2007 AUG 15 A 8:28

RECEIVED
B.L.M. AZ STATE OFFICE

EXHIBIT A**Unpatented lode claims located in Banner Mining District, Gila Co., Arizona**

| 1 | A AMC SERIAL NO. | B CLAIM NAME | C BOOK/ DOCKET | D PAGE | E AMENDED/ REAMENDED | | F |
|----|------------------------|--|----------------------|-----------|----------------------------|------|------------|
| | | | | | BK/DOC | PAGE | |
| 2 | | | | | | | |
| 3 | 48401 | Porphyry | 48 | 158 | | | |
| 4 | 48402 | Quartzite | 48 | 158 | | | |
| 5 | 48405 | Black Copper, Amended | 8 | 454 | 48 | | 144 |
| 6 | 48406 | Blue Copper, Amended | 8 | 454 | 48 | | 145 |
| 7 | 48413 | Keystone, Amended | 8 | 512 | 48 | | 152 |
| 8 | 48418 | North Star, Amended | 8 | 429 | 48 | | 157 |
| 9 | 48420 | Senator, Amended | 8 | 455 | 48 | | 160 |
| 10 | 48428 | Tip Top, Amended | 16 | 118 | 48 | | 166 |
| 11 | 66991 | Chilito No. 1, Amended | 47, Mines | 577 | 225 | | 136 |
| 12 | 66992 | Chilito No. 2, Amended | 47, Mines | 580 | 225 | | 137 |
| 13 | 66993 | Cobre Verde No. 8, Amended, Reamended (Chilito No. 3; Mines 42, 244) | 41, Mines | 464 | 224 225 | 334 | 138 |
| 14 | 66994 | Chilito No. 4, Amended | 47, Mines | 578 | 225 | | 139 |
| 15 | 66995 | Chilito No. 41 | 225 | 170 | | | |
| 16 | 66996 | Chilito No. 6, Amended, Reamended | 47, Mines | 581 | 42, Mines 225 | | XX 140 |
| 17 | 66997 | Chilito No. 7, Amended, Reamended | 47, Mines | 582 | 42, Mines 225 | | XXX 141 |
| 18 | 66998 | Chilito No. 8, Amended | 47, Mines | 583 | 225 | | 142 |
| 19 | 66999 | Copper Glance No. 1 (Chilito 12), Amended, Reamended | 41, Mines | 464 | 42, Mines 225 | | 246 145 |
| 20 | 67000 | Copper Glance No. 2 (Chilito 13), Amended, Reamended | 41, Mines | 465 | 42, Mines 225 | | 247 146 |
| 21 | 67001 | Two Bridges (Chilito 14), Amended, Reamended | 47, Mines | 559 | 42, Mines 225 | | 248 147 |
| 22 | 67002 | Evener (Chilito 15) | 47, Mines | 560 | 42, Mines 225 | | 249 148 |
| 23 | 67003 | Copper Glance No. 7 (Chilito 19), Amended, Reamended | 41, Mines | 466 | 42, Mines 225 | | 250 149 |
| 24 | 67004 | Chilena No. 3 (Chilito 29), Amended, Reamended | 47, Mines | 556 | 42, Mines 225 | 260 | 159 |

PHOENIX, ARIZONA

2007 AUG 15 A 8: 24

RECEIVED
B.L.M. AZ STATE OFFICE

EXHIBIT A

Unpatented lode claims located in Banner Mining District, Gila Co., Arizona

| | A | B | C | D | E | F |
|----|--------|---|-----------|--------|------------------|------------|
| 25 | 67005 | Chilena No. 4 (Chilito 30), Amended, Reamended | 47, Mines | 557 | 42, Mines 225 | 261 160 |
| 26 | 67006 | Chilena No. 5 (Chilito 32), Amended, Reamended | 47, Mines | 558 | 42, Mines 225 | 262 161 |
| 27 | 67007 | Chilena No. 2 (Chilito 33), Amended, Reamended | 47, Mines | 555 | 42, Mines 225 | 263 162 |
| 28 | 67008 | Chilito No. 42 | 238 | 465 | | |
| 29 | 67009 | Ethel | 41, Mines | 12 | | |
| 30 | 67010 | Spring | 47, Mines | 121 | | |
| 31 | 67011 | Drusilla | 47, Mines | 93 | | |
| 32 | 67012 | Fanny | 47, Mines | 94 | | |
| 33 | 67013 | Chilito No. 9, Amended, Reamended | 47, Mines | 586 | 224 225 | 335 143 |
| 34 | 67014 | Black Eagle No. 1 | 49, Mines | 550 | | |
| 35 | 67015 | Black Eagle No. 2 | 49, Mines | 550 | | |
| 36 | 67016 | Black Eagle No. 3 | 49, Mines | 551 | | |
| 37 | 67017 | Black Eagle No. 4 | 49, Mines | 551 | | |
| 38 | 67018 | Black Eagle No. 5 | 49, Mines | 551 | | |
| 39 | 67019 | Black Eagle No. 6 | 49, Mines | 552 | | |
| 40 | 67020 | Fraction No. 6, Amended, Reamended | 160 | 511 | 226 250 | 538 456 |
| 41 | 67021 | Dick No. 17 | 62 | 354 | | |
| 42 | 67022 | Dick No. 18 | 62 | 355 | | |
| 43 | 67023 | Dick No. 19 | 62 | 356 | | |
| 44 | 67024 | Dick No. 20 | 62 | 357 | | |
| 45 | 314545 | Steamboat 1 | 829 | 934-36 | | |
| 46 | 314546 | Steamboat 2 | 829 | 937-39 | | |
| 47 | 314547 | Steamboat 3 | 829 | 940-42 | | |
| 48 | 314548 | Steamboat 4 | 829 | 943-45 | | |
| 49 | 314549 | Steamboat 5 | 829 | 946-48 | | |
| 50 | 314550 | Steamboat 6 | 829 | 949-51 | | |
| 51 | 314551 | Steamboat 7 | 829 | 952-54 | | |
| 52 | 314552 | Steamboat 8 | 829 | 955-57 | | |
| 53 | 314553 | Steamboat 9 | 829 | 958-60 | | |
| 54 | 314554 | Steamboat 10 | 829 | 961-63 | | |
| 55 | 314555 | Steamboat 11 | 829 | 964-66 | | |
| 56 | 314556 | Steamboat 12 | 829 | 967-69 | | |
| 57 | 314557 | Steamboat 13 | 829 | 970-72 | | |
| 58 | 314558 | Steamboat 14 | 829 | 973-75 | | |

2007 AUG 15 8:24

RECEIVED
B.L.M. AZ STATE OFFICE

EXHIBIT A

Unpatented lode claims located in Banner Mining District, Gila Co., Arizona

| | A | B | C | D | E | F |
|----|--------|--------------|-----|----------|---|---|
| 59 | 314559 | Steamboat 15 | 829 | 976-78 | | |
| 60 | 314560 | Steamboat 16 | 829 | 979-81 | | |
| 61 | 314561 | Steamboat 17 | 829 | 982-84 | | |
| 62 | 314562 | Steamboat 18 | 829 | 985-87 | | |
| 63 | 314563 | Steamboat 19 | 829 | 988-90 | | |
| 64 | 314564 | Steamboat 20 | 829 | 991-93 | | |
| 65 | 314565 | Steamboat 21 | 829 | 994-96 | | |
| 66 | 314566 | Steamboat 22 | 829 | 997-99 | | |
| 67 | 314567 | Steamboat 23 | 829 | 1000-02 | | |
| 68 | 314568 | Steamboat 24 | 830 | 1001-03 | | |
| 69 | 314569 | Steamboat 25 | 830 | 1004-06 | | |
| 70 | 314570 | Steamboat 26 | 830 | 1007-09 | | |
| 71 | 314571 | Steamboat 27 | 830 | 10 to 12 | | |
| 72 | 314572 | Steamboat 28 | 830 | 13-15 | | |
| 73 | 314573 | Steamboat 29 | 830 | 16-18 | | |
| 74 | 314574 | Steamboat 30 | 830 | 19-21 | | |
| 75 | 314575 | Steamboat 31 | 830 | 22-24 | | |
| 76 | 314576 | Steamboat 32 | 830 | 25-27 | | |
| 77 | 314577 | Steamboat 33 | 830 | 28-30 | | |
| 78 | 314578 | Steamboat 34 | 830 | 31-33 | | |
| 79 | 314579 | Steamboat 35 | 830 | 54-56 | | |
| 80 | 314580 | Steamboat 36 | 830 | 37-39 | | |
| 81 | 314581 | Steamboat 37 | 830 | 40-42 | | |
| 82 | 314582 | Steamboat 38 | 830 | 43-45 | | |
| 83 | 314583 | Steamboat 39 | 830 | 46-48 | | |
| 84 | 314584 | Steamboat 40 | 830 | 49-51 | | |
| 85 | 314585 | Steamboat 41 | 830 | 52-54 | | |
| 86 | 314586 | Steamboat 42 | 830 | 55-57 | | |
| 87 | 314587 | Steamboat 43 | 830 | 58-60 | | |
| 88 | 314588 | Steamboat 44 | 830 | 61-63 | | |
| 89 | 314589 | Steamboat 45 | 830 | 64-66 | | |
| 90 | 314590 | Steamboat 46 | 830 | 67-69 | | |
| 91 | 314591 | Steamboat 47 | 830 | 70-72 | | |
| 92 | 314592 | Steamboat 48 | 830 | 73-75 | | |
| 93 | 314593 | Steamboat 49 | 830 | 76-78 | | |
| 94 | 314594 | Steamboat 50 | 830 | 79-81 | | |
| 95 | 314595 | Steamboat 51 | 830 | 82-84 | | |
| 96 | 314596 | Steamboat 52 | 830 | 85-87 | | |
| 97 | 314597 | Steamboat 53 | 830 | 88-90 | | |

2007 AUG 15 A 8:24

RECEIVED
B.L.M. AZ STATE OFFICE

EXHIBIT A**Unpatented lode claims located in Banner Mining District, Gila Co., Arizona**

| | A | B | C | D | E | F |
|-----|--------|--------------|-----|---------|---|---|
| 98 | 314598 | Steamboat 54 | 830 | 91-93 | | |
| 99 | 314599 | Steamboat 55 | 830 | 94-96 | | |
| 100 | 314600 | Steamboat 56 | 830 | 97-99 | | |
| 101 | 314601 | Steamboat 57 | 830 | 100-02 | | |
| 102 | 314602 | Steamboat 58 | 830 | 103-05 | | |
| 103 | 314603 | Steamboat 59 | 830 | 106-08 | | |
| 104 | 314604 | Steamboat 60 | 830 | 109-111 | | |
| 105 | 314605 | Steamboat 61 | 830 | 112-14 | | |
| 106 | 314606 | Steamboat 62 | 830 | 115-17 | | |
| 107 | 314607 | Steamboat 63 | 830 | 118-20 | | |
| 108 | 314608 | Steamboat 64 | 830 | 121-23 | | |
| 109 | 314609 | Steamboat 65 | 830 | 124-26 | | |
| 110 | 314610 | Steamboat 66 | 830 | 127-29 | | |
| 111 | 314611 | Steamboat 67 | 830 | 130-32 | | |
| 112 | 314612 | Steamboat 68 | 830 | 133-35 | | |
| 113 | 314613 | Steamboat 69 | 830 | 136-38 | | |

PHOENIX, ARIZONA

2007 AUG 15 A 8:24

RECEIVED
B.L.M. AZ STATE OFFICE

EXHIBIT A

Unpatented Lode Claims and Mill Site Claims: Pinal Co., AZ Pioneer-Mineral Creek-Cochran-Copper Butte-Riverside Mining Districts

| 1 | A | B | C | D | E | F |
|----|----------------|----------------------------|-------------|------|-------------------|------|
| | AMC SERIAL No. | CLAIM NAME | BOOK/DOCKET | PAGE | AMENDED REAMENDED | |
| 2 | | | | | BK/DOC | PAGE |
| 3 | 1186 | Teapot No. 11 | 850 | 617 | | |
| 4 | 1187 | Teapot No. 12 | 850 | 618 | | |
| 5 | 67025 | Wedge No. 1 | 431 | 418 | | |
| 6 | 67026 | Adobe, Amended | 52, Mines | 493 | 372 | 493 |
| 7 | 67027 | A Hunch No. 2, Amended | 70, Mines | 151 | 213 | 35 |
| 8 | 67028 | A Hunch No. 3, Amended | 70, Mines | 488 | 213 | 36 |
| 9 | 67029 | A Hunch No. 4 Amended | 73, Mines | 267 | 213 | 37 |
| 10 | 67030 | A Hunch No. 5, Amended | 73, Mines | 268 | 213 | 38 |
| 11 | 67031 | A Hunch No. 6, Amended | 73, Mines | 269 | 213 | 39 |
| 12 | 67032 | A Hunch No. 7, Amended | 78, Mines | 241 | 213 | 40 |
| 13 | 67033 | Canyon No. 6 | 364 | 200 | | |
| 14 | 67035 | Carnation | 30, Mines | 499 | | |
| 15 | 67036 | Chest | 35, Mines | 197 | | |
| 16 | 67037 | Chloride Gulch, Amended | 15, Mines | 219 | 36, Mines | 591 |
| 17 | 67038 | Combination | 30, Mines | 499 | | |
| 18 | 67039 | Contact No. 3 | 32, Mines | 531 | | |
| 19 | 67040 | Copper Ace No. 1 | 264 | 537 | | |
| 20 | 67041 | Copper Ace No. 2 | 264 | 538 | | |
| 21 | 67042 | Copper Ace No. 3 | 264 | 539 | | |
| 22 | 67043 | Copper Ace No. 4 | 264 | 540 | | |
| 23 | 67045 | Copper Zone No. 4, Amended | 24, Mines | 543 | 372 | 491 |
| 24 | 67046 | Copper Zone No. 5, Amended | 24, Mines | 544 | 372 | 492 |
| 25 | 67047 | Happy Vale | 35, Mines | 421 | | |
| 26 | 67048 | Led | 35, Mines | 301 | | |
| 27 | 67049 | Major | 32, Mines | 531 | | |
| 28 | 67050 | Major No. 2 | 32, Mines | 532 | | |
| 29 | 67051 | Major No. 3 | 32, Mines | 533 | | |
| 30 | 67052 | Major No. 4 | 35, Mines | 421 | | |
| 31 | 67053 | Major No. 5 | 46, Mines | 26 | | |
| 32 | 67054 | Major No. 6 | 46, Mines | 27 | | |
| 33 | 67055 | Mescal No. 1, Amended | 188 | 564 | 193 | 425 |
| 34 | 67056 | Mescal No. 2 | 188 | 565 | | |
| 35 | 67057 | Mescal No. 3 | 188 | 566 | | |
| 36 | 67058 | Mescal No. 4 | 188 | 567 | | |
| 37 | 67059 | Mescal No. 5 | 189 | 328 | | |
| 38 | 67060 | Mescal No. 6 | 188 | 568 | | |

2007 AUG 15 8:28

RECEIVED
B.L.M. AZ STATE OFFICE

EXHIBIT A

Unpatented Lode Claims and Mill Site Claims: Pinal Co., AZ Pioneer-Mineral Creek-Cochran-Copper Butte-Riverside Mining Districts

| | A | B | C | D | E | F |
|----|-------|------------------------|-----|-----|-----|-----|
| 39 | 67061 | Mescal No. 7 | 188 | 569 | | |
| 40 | 67062 | Mescal No. 8 | 189 | 55 | | |
| 41 | 67063 | Mescal No. 9 | 189 | 56 | | |
| 42 | 67064 | Mescal No. 10 | 189 | 57 | | |
| 43 | 67065 | Mescal No. 11 | 189 | 58 | | |
| 44 | 67066 | Mescal No. 12 | 189 | 59 | | |
| 45 | 67067 | Mescal No. 13 | 189 | 60 | | |
| 46 | 67068 | Mescal No. 14 | 189 | 61 | | |
| 47 | 67069 | Mescal No. 15 | 189 | 62 | | |
| 48 | 67070 | Mescal No. 16 | 189 | 329 | | |
| 49 | 67071 | Mescal No. 17 | 189 | 63 | | |
| 50 | 67072 | Mescal No. 18 | 189 | 199 | | |
| 51 | 67073 | Mescal No. 19 | 189 | 64 | | |
| 52 | 67074 | Mescal No. 20 | 189 | 65 | | |
| 53 | 67075 | Mescal No. 21 | 189 | 210 | | |
| 54 | 67076 | Mescal No. 22 | 189 | 201 | | |
| 55 | 67077 | Mescal No. 23 | 189 | 202 | | |
| 56 | 67078 | Mescal No. 24 | 189 | 203 | | |
| 57 | 67079 | Mescal No. 25 | 189 | 204 | | |
| 58 | 67080 | Mescal No. 26, Amended | 189 | 205 | 194 | 528 |
| 59 | 67081 | Mescal No. 27 | 194 | 529 | | |
| 60 | 67082 | Mescal No. 28 | 194 | 530 | | |
| 61 | 67083 | Mescal No. 29 | 194 | 531 | | |
| 62 | 67084 | Mescal No. 30 | 194 | 532 | | |
| 63 | 67085 | Mescal No. 31 | 194 | 533 | | |
| 64 | 67086 | Mescal No. 32 | 194 | 534 | | |
| 65 | 67087 | Mescal No. 33 | 194 | 535 | | |
| 66 | 67088 | Mescal No. 34 | 194 | 536 | | |
| 67 | 67089 | Mescal No. 35 | 194 | 537 | | |
| 68 | 67090 | Mescal No. 36 | 194 | 538 | | |
| 69 | 67091 | Mescal No. 37 | 194 | 539 | | |
| 70 | 67092 | Mescal No. 38 | 194 | 540 | | |
| 71 | 67093 | Mescal No. 39 | 194 | 541 | | |
| 72 | 67094 | Mescal No. 40 | 195 | 564 | | |
| 73 | 67095 | Mescal No. 41 | 195 | 565 | | |
| 74 | 67096 | Mescal No. 42 | 195 | 566 | | |
| 75 | 67097 | Mescal No. 43 | 197 | 230 | | |
| 76 | 67098 | Mescal No. 44 | 197 | 231 | | |
| 77 | 67099 | Mescal No. 45 | 197 | 232 | | |

2007 AUG 15 A 8:28

RECEIVED
B.L.M. AZ STATE OFFICE

EXHIBIT A

Unpatented Lode Claims and Mill Site Claims: Pinal Co., AZ Pioneer-Mineral Creek-Cochran-Copper Butte-Riverside Mining Districts

| | A | B | C | D | E | F |
|-----|-------|--------------------------|-----------|-----|------|---------|
| 78 | 67100 | Mescal No. 46 | 197 | 233 | | |
| 79 | 67101 | Mescal No. 47, Amended | 197 | 234 | 1869 | 910-911 |
| 80 | 67103 | Mescal No. 49, Amended | 197 | 236 | 1869 | 914 |
| 81 | 67104 | Mescal No. 50, Amended | 195 | 562 | 1869 | 916 |
| 82 | 67105 | Mescal No. 51 | 195 | 563 | | |
| 83 | 67106 | Mesquite No. 1 | 197 | 228 | | |
| 84 | 67107 | Mesquite No. 2 | 197 | 229 | | |
| 85 | 67108 | Odessa | 35, Mines | 422 | | |
| 86 | 67109 | Olive | 35, Mines | 198 | | |
| 87 | 67110 | Recall | 35, Mines | 198 | | |
| 88 | 67111 | Rustler No. 1 | 364 | 196 | | |
| 89 | 67112 | Rustler No. 2 | 364 | 197 | | |
| 90 | 67113 | Rustler No. 3 | 364 | 198 | | |
| 91 | 67114 | Rustler No. 4 | 364 | 199 | | |
| 92 | 67115 | Silverball (SilverBall) | 39, Mines | 457 | | |
| 93 | 67116 | Silver King | 31, Mines | 495 | | |
| 94 | 67117 | Silver Lead | 31, Mines | 496 | | |
| 95 | 67118 | Silver Leaf (SilverLeap) | 31, Mines | 497 | | |
| 96 | 67119 | Silver Leap No. 3 | 32, Mines | 530 | | |
| 97 | 67120 | Silver Queen | 31, Mines | 496 | | |
| 98 | 67121 | Silver Threads | 31, Mines | 497 | | |
| 99 | 67122 | Star | 31, Mines | 494 | | |
| 100 | 67123 | Would be Expert | 31, Mines | 302 | | |
| 101 | 67124 | Erman No. 1, Amended | 537 | 209 | 974 | 163 |
| 102 | 67125 | Erman No. 2, Amended | 537 | 210 | 974 | 165 |
| 103 | 67126 | Erman No. 3, Amended | 537 | 211 | 974 | 167 |
| 104 | 67127 | Erman No. 4, Amended | 537 | 212 | 974 | 169 |
| 105 | 67128 | Erman No. 5, Amended | 537 | 213 | 974 | 171 |
| 106 | 67129 | Erman No. 6, Amended | 537 | 214 | 974 | 173 |
| 107 | 67130 | Erman No. 7, Amended | 537 | 215 | 974 | 175 |
| 108 | 67131 | Erman No. 8, Amended | 537 | 216 | 974 | 177 |
| 109 | 67132 | Erman No. 9, Amended | 537 | 217 | 974 | 179 |
| 110 | 67133 | Erman No. 10, Amended | 537 | 218 | 974 | 181 |
| 111 | 67134 | Erman No. 11, Amended | 537 | 219 | 974 | 183 |
| 112 | 67135 | Erman No. 12, Amended | 537 | 220 | 974 | 185 |
| 113 | 67136 | Erman No. 13, Amended | 537 | 221 | 974 | 187 |
| 114 | 67137 | Erman No. 14, Amended | 537 | 222 | 974 | 189 |
| 115 | 67138 | Erman No. 15, Amended | 537 | 223 | 974 | 191 |
| 116 | 67139 | Erman No. 16, Amended | 537 | 224 | 974 | 193 |

PHOENIX, ARIZONA

2007 AUG 15 A 8:28

RECEIVED
B.L.M. AZ STATE OFFICE

EXHIBIT A

Unpatented Lode Claims and Mill Site Claims: Pinal Co., AZ Pioneer-Mineral Creek-Cochran-Copper Butte-Riverside Mining Districts

| | A | B | C | D | E | F |
|-----|-------|-------------------------|-----|-----|------|---------|
| 117 | 67140 | Erman No. 17, Amended | 537 | 225 | 974 | 195 |
| 118 | 67141 | Erman No. 18, Amended | 537 | 226 | 974 | 197 |
| 119 | 67142 | Erman No. 19, Amended | 537 | 227 | 974 | 199 |
| 120 | 67143 | Erman No. 20, Amended | 537 | 228 | 974 | 201 |
| 121 | 67144 | Erman No. 21, Amended | 537 | 229 | 974 | 203 |
| 122 | 67145 | Erman No. 22, Amended | 537 | 230 | 974 | 205 |
| 123 | 67146 | Erman No. 23, Amended | 537 | 231 | 974 | 207 |
| 124 | 67147 | Erman No. 24, Amended | 537 | 232 | 974 | 209 |
| 125 | 67148 | Erman No. 25, Amended | 537 | 233 | 974 | 211 |
| 126 | 67149 | Erman No. 26, Amended | 537 | 234 | 974 | 213 |
| 127 | 67150 | Erman No. 27, Amended | 537 | 235 | 974 | 215 |
| 128 | 67151 | Erman No. 28, Amended | 537 | 236 | 974 | 217 |
| 129 | 67152 | Erman No. 29, Amended | 537 | 237 | 974 | 219 |
| 130 | 67153 | Erman No. 30, Amended | 542 | 378 | 974 | 221 |
| 131 | 67154 | Erman No. 31, Amended | 542 | 379 | 974 | 223 |
| 132 | 67155 | River No. 4 | 673 | 389 | | |
| 133 | 67156 | River No. 5 | 673 | 390 | | |
| 134 | 67157 | River No. 6 | 673 | 391 | | |
| 135 | 67158 | River No. 7 | 673 | 392 | | |
| 136 | 67159 | River No. 8 | 673 | 393 | | |
| 137 | 67160 | River No. 9 | 673 | 394 | | |
| 138 | 67161 | River No. 13 | 673 | 398 | | |
| 139 | 67162 | River No. 14 | 673 | 399 | | |
| 140 | 67163 | River No. 15 | 673 | 400 | | |
| 141 | 67164 | River No. 16 | 673 | 401 | | |
| 142 | 67165 | River No. 17 | 673 | 402 | | |
| 143 | 67166 | River No. 18 | 673 | 403 | | |
| 144 | 67167 | River No. 22 | 673 | 404 | | |
| 145 | 67168 | River No. 23 | 673 | 405 | | |
| 146 | 67169 | River No. 24 | 673 | 406 | | |
| 147 | 67170 | River No. 25 | 673 | 407 | | |
| 148 | 67171 | River No. 26 | 673 | 408 | | |
| 149 | 67172 | River No. 27 | 673 | 409 | | |
| 150 | 67173 | Southern No. 1 | 297 | 230 | | |
| 151 | 67174 | Southern No. 2 | 297 | 231 | | |
| 152 | 67175 | Southern No. 3 | 297 | 232 | | |
| 153 | 67176 | Southern No. 4 | 297 | 233 | | |
| 154 | 67177 | Southern No. 5, Amended | 297 | 234 | 1869 | 940-941 |
| 155 | 67178 | Southern No. 6, Amended | 297 | 235 | 1869 | 942-943 |

PHOENIX, ARIZONA

2007 AUG 15 A 8:27

RECEIVED
B.L.M. AZ STATE OFFICE

EXHIBIT A

Unpatented Lode Claims and Mill Site Claims: Pinal Co., AZ Pioneer-Mineral Creek-Cochran-Copper Butte-Riverside Mining Districts

| | A | B | C | D | E | F |
|-----|-------|--|-----------|-----|-------------|----------------|
| 156 | 67179 | Southern No. 7 | 334 | 532 | | |
| 157 | 67180 | Southern No. 8, Amended | 334 | 533 | 1869 | 944-945 |
| 158 | 67181 | Ray Southern 1 | 47, Mines | 462 | | |
| 159 | 67182 | Ray Southern 5, Amended | 47, Mines | 463 | 1869 | 918-919 |
| 160 | 67183 | Ray Southern 6, Amended | 47, Mines | 464 | 1869 | 920-921 |
| 161 | 67184 | Ray Southern 7, Amended | 47, Mines | 465 | 1869 | 922-923 |
| 162 | 67187 | Ray Southern 10, Amended | 47, Mines | 468 | 1869 | 924-925 |
| 163 | 67188 | Ray Southern 11, Amended | 47, Mines | 469 | 297 | 236 |
| 164 | 67189 | Ray Southern 12, Amended | 47, Mines | 470 | 1869 | 926-927 |
| 165 | 67193 | Ray Southern 16 | 55, Mines | 355 | | |
| 166 | 67195 | Ray Southern 17, Amended | 56, Mines | 527 | 1869 | 934-935 |
| 167 | 67196 | Ray Southern 39, Amended, Reamended | 155 | 134 | 360 1869 | 522 636-637 |
| 168 | 67197 | Ray Southern 40, Amended, Reamended | 155 | 86 | 360 1869 | 523 938-939 |
| 169 | 67198 | Ray Southern 41, Amended | 155 | 87 | 360 | 524 |
| 170 | 67199 | Ray Southern 42, Amended | 158 | 88 | 360 | 525 |
| 171 | 67249 | Bur No. 1, Amended | 719 | 609 | 974 | 225 |
| 172 | 67250 | Bur No. 2, Amended | 719 | 610 | 974 | 227 |
| 173 | 67251 | Bur No. 3, Amended | 719 | 611 | 974 | 229 |
| 174 | 67252 | Bur No. 4, Amended | 719 | 612 | 974 | 231 |
| 175 | 67253 | Bur No. 5, Amended | 719 | 613 | 974 | 233 |
| 176 | 67254 | Bur No. 6, Amended | 719 | 614 | 974 | 235 |
| 177 | 67255 | Bur No. 7, Amended | 719 | 615 | 974 | 237 |
| 178 | 67256 | Bur No. 8, Amended | 719 | 616 | 974 | 239 |
| 179 | 67257 | Bur No. 9, Amended | 719 | 617 | 974 | 241 |
| 180 | 67258 | Bur No. 10, Amended, Reamended | 719 | 618 | 974 1890 | 243 405-406 |
| 181 | 67259 | Bur No. 11, Amended | 719 | 619 | 974 | 245 |
| 182 | 67260 | Bur No. 12, Amended, Reamended | 719 | 620 | 974 1890 | 247 407-408 |
| 183 | 67261 | Bur No. 13, Amended | 719 | 621 | 974 | 249 |
| 184 | 67262 | Bur No. 14, Amended, Reamended | 719 | 622 | 974 1890 | 251 409-410 |
| 185 | 67263 | Bur No. 15, Amended | 719 | 623 | 974 | 253 |
| 186 | 67264 | Bur No. 16, Amended, Reamended | 719 | 624 | 974 1890 | 255 411-412 |
| 187 | 67265 | Bur No. 17, Amended, Reamended | 719 | 625 | 974 1890 | 257 413-414 |

2007 AUG 15 8:27

RECEIVED
B.L.M. AZ STATE OFFICE

EXHIBIT A

**Unpatented Lode Claims and Mill Site Claims:
Pinal Co., AZ Pioneer-Mineral Creek-Cochran-Copper Butte-Riverside Mining Districts**

| | A | B | C | D | E | F |
|-----|-------|-----------------------------------|-----|-----|-------------|----------------|
| 188 | 67266 | Bur No. 18, Amended, Reamended | 719 | 626 | 974 1890 | 259 415-416 |
| 189 | 67267 | Bur No. 19, Amended, Reamended | 719 | 627 | 974 1890 | 261 417-418 |
| 190 | 67268 | Bur No. 20, Amended, Reamended | 719 | 628 | 974 1890 | 263 419-420 |
| 191 | 67269 | Bur No. 22, Amended, Reamended | 719 | 630 | 974 1869 | 265 946-947 |
| 192 | 67271 | Bur No. 24, Amended, Reamended | 719 | 632 | 974 1869 | 269 948-949 |
| 193 | 67273 | Bur No. 26, Amended, Reamended | 719 | 634 | 974 1869 | 273 950-951 |
| 194 | 67275 | Bur No. 28, Amended, Reamended | 719 | 636 | 974 1869 | 277 952-953 |
| 195 | 67277 | Bur No. 30, Amended, Reamended | 719 | 638 | 974 1869 | 281 954-955 |
| 196 | 67278 | Bur No. 31, Amended | 719 | 639 | 974 | 283 |
| 197 | 67279 | Bur No. 32, Amended, Reamended | 719 | 640 | 974 1869 | 285 956-957 |
| 198 | 67280 | Bur No. 33, Amended | 719 | 641 | 974 | 287 |
| 199 | 67281 | Bur No. 34, Amended, Reamended | 719 | 642 | 974 1869 | 289 970-971 |
| 200 | 67284 | Bur No. 37, Amended | 719 | 645 | 974 | 295 |
| 201 | 67286 | Bur No. 39, Amended | 719 | 647 | 974 | 299 |
| 202 | 67287 | Bur No. 40, Amended, Reamended | 719 | 648 | 974 1869 | 301 978-979 |
| 203 | 67288 | Bur No. 41, Amended | 719 | 649 | 974 | 303 |
| 204 | 67289 | Bur No. 43, Amended | 720 | 591 | 974 | 305 |
| 205 | 67290 | Bur No. 45, Amended | 719 | 651 | 974 | 307 |
| 206 | 67291 | Bur No. 46, Amended | 719 | 652 | 974 | 309 |
| 207 | 67292 | Bur No. 47, Amended | 719 | 653 | 974 | 311 |
| 208 | 67293 | Bur No. 48, Amended | 719 | 654 | 974 | 313 |
| 209 | 67294 | Bur No. 49, Amended | 719 | 655 | 974 | 315 |
| 210 | 67295 | Bur No. 50, Amended | 719 | 656 | 974 | 317 |
| 211 | 67296 | Bur No. 51, Amended, Reamended | 719 | 657 | 974 1890 | 319 421-422 |
| 212 | 67297 | Bur No. 52, Amended | 719 | 658 | 974 | 321 |
| 213 | 67298 | Bur No. 53, Amended, Reamended | 719 | 659 | 974 1890 | 323 423-424 |

2007 AUG 15 A 8:27

RECEIVED
B.L.M. AZ STATE OFFICE

EXHIBIT A

Unpatented Lode Claims and Mill Site Claims: Pinal Co., AZ Pioneer-Mineral Creek-Cochran-Copper Butte-Riverside Mining Districts

| | A | B | C | D | E | F |
|-----|-------|-----------------------------------|-----|-----|-------------|----------------|
| 214 | 67299 | Bur No. 54, Amended | 719 | 660 | 974 | 325 |
| 215 | 67300 | Bur No. 55, Amended, Reamended | 719 | 661 | 974 1890 | 327 425-426 |
| 216 | 67301 | Bur No. 56, Amended | 719 | 662 | 974 | 329 |
| 217 | 67302 | Bur No. 57, Amended, Reamended | 719 | 663 | 974 1890 | 331 427-428 |
| 218 | 67303 | Bur No. 58, Amended | 719 | 664 | 974 | 333 |
| 219 | 67304 | Bur No. 59, Amended, Reamended | 719 | 665 | 974 1890 | 335 429-430 |
| 220 | 67305 | Bur No. 60, Amended, Reamended | 719 | 666 | 974 1890 | 337 431-432 |
| 221 | 67306 | Bur No. 61, Amended, Reamended | 719 | 667 | 974 1890 | 339 433-434 |
| 222 | 67307 | Bur No. 62, Amended, Reamended | 719 | 668 | 974 1890 | 341 435-436 |
| 223 | 67308 | Bur No. 63, Amended, Reamended | 719 | 669 | 974 1890 | 343 437-438 |
| 224 | 67309 | Bur No. 64, Amended, Reamended | 719 | 670 | 974 1890 | 345 439-440 |
| 225 | 67310 | Bur No. 65, Amended, Reamended | 719 | 671 | 974 1890 | 347 441-442 |
| 226 | 67311 | Bur No. 66, Amended | 719 | 672 | 974 | 349 |
| 227 | 67312 | Bur No. 67, Amended, Reamended | 719 | 673 | 974 1890 | 351 443-444 |
| 228 | 67313 | Bur No. 68, Amended | 719 | 674 | 974 | 353 |
| 229 | 67314 | Bur No. 69, Amended, Reamended | 719 | 675 | 974 1890 | 355 445-446 |
| 230 | 67315 | Bur No. 71, Amended | 719 | 677 | 974 | 357 |
| 231 | 67316 | Bur No. 73, Amended | 719 | 679 | 974 | 359 |
| 232 | 67317 | Bur No. 75, Amended | 719 | 681 | 974 | 361 |
| 233 | 67318 | Bur No. 77, Amended, Reamended | 719 | 683 | 974 1869 | 363 980-981 |
| 234 | 67321 | Bur No. 83, Amended, Reamended | 719 | 689 | 974 1869 | 369 984-985 |
| 235 | 67322 | Bur No. 86, Amended | 719 | 690 | 974 | 371 |
| 236 | 67323 | Bur No. 87, Amended | 719 | 691 | 974 | 373 |
| 237 | 67324 | Bur No. 88, Amended | 719 | 692 | 974 | 375 |
| 238 | 67325 | Bur No. 89, Amended | 719 | 693 | 974 | 377 |
| 239 | 67326 | Bur No. 90, Amended | 719 | 694 | 974 | 379 |

2007 AUG 15 8:21

RECEIVED
B.L.M. AZ STATE OFFICE

EXHIBIT A

Unpatented Lode Claims and Mill Site Claims: Pinal Co., AZ Pioneer-Mineral Creek-Cochran-Copper Butte-Riverside Mining Districts

| | A | B | C | D | E | F |
|-----|-------|----------------------|-----------|-----|-----|-----|
| 240 | 67327 | Bur No. 91, Amended | 719 | 695 | 974 | 381 |
| 241 | 67328 | Bur No. 92, Amended | 719 | 696 | 974 | 383 |
| 242 | 67329 | Bur No. 93, Amended | 719 | 697 | 974 | 385 |
| 243 | 67330 | Bur No. 94, Amended | 719 | 698 | 974 | 387 |
| 244 | 67331 | Bur No. 95, Amended | 719 | 699 | 974 | 389 |
| 245 | 67332 | Bur No. 116, Amended | 719 | 718 | 974 | 391 |
| 246 | 67333 | Bur No. 117, Amended | 719 | 719 | 974 | 393 |
| 247 | 67334 | Bur No. 118, Amended | 719 | 720 | 974 | 395 |
| 248 | 67335 | Bur No. 119, Amended | 719 | 721 | 974 | 397 |
| 249 | 67336 | Bur No. 120, Amended | 719 | 722 | 974 | 399 |
| 250 | 67337 | Bur No. 121, Amended | 719 | 723 | 974 | 401 |
| 251 | 67338 | Bur No. 122, Amended | 719 | 724 | 974 | 403 |
| 252 | 67339 | Bur No. 123, Amended | 719 | 725 | 974 | 405 |
| 253 | 67340 | Bur No. 124, Amended | 719 | 726 | 974 | 407 |
| 254 | 67341 | Bur No. 125, Amended | 719 | 727 | 974 | 409 |
| 255 | 67342 | Bur No. 126, Amended | 719 | 728 | 974 | 411 |
| 256 | 67343 | Bur No. 127, Amended | 719 | 729 | 974 | 413 |
| 257 | 67344 | Bur No. 128, Amended | 719 | 730 | 974 | 415 |
| 258 | 67345 | Bur No. 129, Amended | 719 | 731 | 974 | 417 |
| 259 | 67346 | Bur No. 130, Amended | 719 | 732 | 974 | 419 |
| 260 | 67349 | Belgravia No. 1 | 536 | 29 | | |
| 261 | 67350 | Belgravia No. 2 | 536 | 30 | | |
| 262 | 67351 | Belgravia No. 3 | 536 | 31 | | |
| 263 | 67352 | Belgravia No. 4 | 536 | 32 | | |
| 264 | 67353 | Belgravia No. 5 | 536 | 33 | | |
| 265 | 67354 | Belgravia No. 6 | 536 | 34 | | |
| 266 | 67355 | Belgravia No. 7 | 536 | 35 | | |
| 267 | 67356 | Belgravia No. 8 | 536 | 36 | | |
| 268 | 67357 | Belgravia No. 9 | 536 | 37 | | |
| 269 | 67358 | Belgravia No. 10 | 536 | 38 | | |
| 270 | 67359 | Belgravia No. 11 | 536 | 39 | | |
| 271 | 67360 | Belgravia No. 12 | 536 | 40 | | |
| 272 | 67361 | Belgravia No. 13 | 536 | 41 | | |
| 273 | 67362 | Belgravia No. 14 | 536 | 42 | | |
| 274 | 67363 | Belgravia No. 15 | 536 | 43 | | |
| 275 | 67364 | Belgravia No. 16 | 536 | 44 | | |
| 276 | 67365 | Livingston No. 2 | 133 | 196 | | |
| 277 | 67366 | New Year No. 3 | 57, Mines | 575 | | |
| 278 | 67367 | New Year No. 4 | 57, Mines | 576 | | |

2007 AUG 15 8:27

RECEIVED
B.L.M. AZ STATE OFFICE

PHOENIX, ARIZONA

EXHIBIT A

Unpatented Lode Claims and Mill Site Claims: Pinal Co., AZ Pioneer-Mineral Creek-Cochran-Copper Butte-Riverside Mining Districts

| | A | B | C | D | E | F |
|-----|-------|---------------------------|-----------|-----|-----|-----|
| 279 | 67368 | New Year No. 5 | 57, Mines | 577 | | |
| 280 | 67369 | New Year No. 6 | 57, Mines | 578 | | |
| 281 | 67370 | New Year No. 7 | 57, Mines | 579 | | |
| 282 | 67371 | New Year No. 8 | 57, Mines | 580 | | |
| 283 | 67372 | New Year No. 9 | 57, Mines | 581 | | |
| 284 | 67373 | Portland 5 | 683 | 163 | | |
| 285 | 67374 | Portland 6 | 683 | 164 | | |
| 286 | 67375 | Portland 7 | 683 | 166 | | |
| 287 | 67376 | Portland No. 8 | 720 | 592 | | |
| 288 | 67377 | Portland No. 9 | 720 | 593 | | |
| 289 | 67378 | Portland No. 10 | 720 | 594 | | |
| 290 | 67379 | Portland No. 11 | 720 | 595 | | |
| 291 | 67380 | Portland No. 12 | 720 | 596 | | |
| 292 | 67381 | Portland No. 13 | 720 | 597 | | |
| 293 | 67382 | Portland No. 14 | 720 | 598 | | |
| 294 | 67383 | Portland No. 15 | 720 | 599 | | |
| 295 | 67384 | Portland No. 16 | 720 | 600 | | |
| 296 | 67385 | Teapot No. 1 | 834 | 692 | | |
| 297 | 67386 | Teapot No. 2 | 834 | 693 | | |
| 298 | 67387 | Teapot No. 3 | 834 | 694 | | |
| 299 | 67388 | Teapot No. 4 | 834 | 695 | | |
| 300 | 67389 | Teapot No. 5 | 834 | 696 | | |
| 301 | 67390 | Teapot No. 6 | 834 | 697 | | |
| 302 | 67391 | Teapot No. 7 | 834 | 698 | | |
| 303 | 67392 | Teapot No. 8 | 834 | 699 | | |
| 304 | 67393 | Teapot No. 9 | 834 | 700 | | |
| 305 | 67394 | Teapot No. 10 | 834 | 701 | | |
| 306 | 67395 | Red Hills No. 1, Amended | 129 | 129 | 152 | 393 |
| 307 | 67396 | Red Hills No. 2, Amended | 129 | 130 | 152 | 394 |
| 308 | 67397 | Red Hills No. 3, Amended | 129 | 131 | 152 | 395 |
| 309 | 67398 | Red Hills No. 4, Amended | 129 | 132 | 491 | 46 |
| 310 | 67399 | Red Hills No. 5, Amended | 129 | 133 | 491 | 47 |
| 311 | 67400 | Red Hills No. 6 | 129 | 134 | | |
| 312 | 67401 | Red Hills No. 7 | 129 | 135 | | |
| 313 | 67402 | Red Hills No. 8 | 133 | 195 | | |
| 314 | 67403 | Red Hills No. 9, Amended | 129 | 137 | 132 | 177 |
| 315 | 67404 | Red Hills No. 11, Amended | 129 | 139 | 132 | 178 |
| 316 | 67405 | Red Hills Fraction | 487 | 394 | | |
| 317 | 67406 | Red Bluff | 495 | 504 | | |

PHOENIX, ARIZONA

2007 AUG 15 A 8: 27

RECEIVED
B.L.M. AZ STATE OFFICE

EXHIBIT A

Unpatented Lode Claims and Mill Site Claims: Pinal Co., AZ Pioneer-Mineral Creek-Cochran-Copper Butte-Riverside Mining Districts

| | A | B | C | D | E | F |
|-----|-------|-------------------|-----|-----|---|---|
| 318 | 67407 | West No. 1 | 520 | 971 | | |
| 319 | 67408 | West No. 2 | 520 | 972 | | |
| 320 | 67409 | West No. 3 | 520 | 973 | | |
| 321 | 67410 | West No. 4 | 520 | 974 | | |
| 322 | 67411 | West No. 5 | 520 | 975 | | |
| 323 | 67412 | West No. 6 | 520 | 976 | | |
| 324 | 67413 | West No. 7 | 520 | 977 | | |
| 325 | 67414 | West No. 8 | 520 | 978 | | |
| 326 | 67415 | West No. 9 | 520 | 979 | | |
| 327 | 67416 | West No. 10 | 520 | 980 | | |
| 328 | 67417 | West No. 11 | 520 | 981 | | |
| 329 | 67418 | West No. 12 | 520 | 982 | | |
| 330 | 67419 | West No. 13 | 520 | 983 | | |
| 331 | 67420 | West No. 14 | 520 | 984 | | |
| 332 | 67421 | West No. 15 | 520 | 985 | | |
| 333 | 67422 | West No. 16 | 520 | 986 | | |
| 334 | 67423 | West No. 17 | 520 | 987 | | |
| 335 | 67424 | West No. 18 | 520 | 988 | | |
| 336 | 67425 | West No. 19 | 520 | 989 | | |
| 337 | 67426 | West No. 20 | 520 | 990 | | |
| 338 | 67427 | West No. 21 | 520 | 991 | | |
| 339 | 67428 | Blue Hills No. 1 | 280 | 374 | | |
| 340 | 67429 | Blue Hills No. 2 | 280 | 375 | | |
| 341 | 67430 | Blue Hills No. 3 | 280 | 376 | | |
| 342 | 67431 | Blue Hills No. 4 | 280 | 377 | | |
| 343 | 67432 | Blue Hills No. 5 | 280 | 378 | | |
| 344 | 67433 | Blue Hills No. 6 | 280 | 379 | | |
| 345 | 67434 | Blue Hills No. 7 | 280 | 380 | | |
| 346 | 67435 | Blue Hills No. 8 | 280 | 381 | | |
| 347 | 67436 | Blue Hills No. 9 | 280 | 382 | | |
| 348 | 67437 | Blue Hills No. 10 | 280 | 383 | | |
| 349 | 67438 | Blue Hills No. 11 | 280 | 384 | | |
| 350 | 67439 | Blue Hills No. 12 | 280 | 385 | | |
| 351 | 67441 | Ray No. 2 | 545 | 102 | | |
| 352 | 67443 | Ray No. 4 | 545 | 104 | | |
| 353 | 67444 | Ray No. 5 | 545 | 105 | | |
| 354 | 67445 | Ray No. 6 | 545 | 106 | | |
| 355 | 67446 | Ray No. 7 | 545 | 107 | | |
| 356 | 67447 | Ray No. 8 | 545 | 108 | | |

PHOENIX, ARIZONA

2001 AUG 15 A 8: 27

RECEIVED
B.L.M. AZ STATE OFFICE

EXHIBIT A

Unpatented Lode Claims and Mill Site Claims: Pinal Co., AZ Pioneer-Mineral Creek-Cochran-Copper Butte-Riverside Mining Districts

| | A | B | C | D | E | F |
|-----|-------|------------|-----|-----|---|---|
| 357 | 67448 | Ray No. 9 | 545 | 109 | | |
| 358 | 67449 | Ray No. 10 | 545 | 110 | | |
| 359 | 67450 | Ray No. 11 | 545 | 111 | | |
| 360 | 67451 | Ray No. 12 | 545 | 112 | | |
| 361 | 67452 | Ray No. 13 | 545 | 113 | | |
| 362 | 67453 | Ray No. 14 | 545 | 114 | | |
| 363 | 67454 | Ray No. 15 | 552 | 367 | | |
| 364 | 67455 | Ray No. 16 | 545 | 116 | | |
| 365 | 67456 | Ray No. 17 | 545 | 117 | | |
| 366 | 67457 | Ray No. 18 | 545 | 118 | | |
| 367 | 67459 | Ray No. 20 | 545 | 120 | | |
| 368 | 67460 | Ray No. 21 | 545 | 121 | | |
| 369 | 67461 | Ray No. 22 | 552 | 381 | | |
| 370 | 67462 | Ray No. 23 | 545 | 122 | | |
| 371 | 67463 | Ray No. 24 | 552 | 382 | | |
| 372 | 67464 | Ray No. 25 | 545 | 123 | | |
| 373 | 67465 | Ray No. 26 | 552 | 383 | | |
| 374 | 67466 | Ray No. 27 | 545 | 124 | | |
| 375 | 67467 | Ray No. 28 | 552 | 384 | | |
| 376 | 67468 | Ray No. 29 | 545 | 125 | | |
| 377 | 67469 | Ray No. 30 | 552 | 385 | | |
| 378 | 67470 | Ray No. 31 | 552 | 386 | | |
| 379 | 67471 | Ray No. 32 | 552 | 387 | | |
| 380 | 67472 | Ray No. 33 | 552 | 388 | | |
| 381 | 67473 | Ray No. 34 | 552 | 389 | | |
| 382 | 67474 | Ray No. 35 | 545 | 126 | | |
| 383 | 67475 | Ray No. 36 | 545 | 127 | | |
| 384 | 67476 | Ray No. 37 | 545 | 128 | | |
| 385 | 67477 | Ray No. 38 | 545 | 129 | | |
| 386 | 67478 | Ray No. 39 | 545 | 130 | | |
| 387 | 67479 | Ray No. 40 | 545 | 131 | | |
| 388 | 67480 | Ray No. 41 | 545 | 132 | | |
| 389 | 67481 | Ray No. 42 | 545 | 133 | | |
| 390 | 67482 | Ray No. 43 | 552 | 390 | | |
| 391 | 67483 | Ray No. 44 | 552 | 391 | | |
| 392 | 67484 | Ray No. 45 | 552 | 392 | | |
| 393 | 67485 | Ray No. 46 | 552 | 393 | | |
| 394 | 67486 | Ray No. 47 | 552 | 394 | | |
| 395 | 67487 | Ray No. 48 | 552 | 395 | | |

2007 AUG 15 A 8: 27

RECEIVED
B.L.M. AZ STATE OFFICE

EXHIBIT A

Unpatented Lode Claims and Mill Site Claims:
Pinal Co., AZ Pioneer-Mineral Creek-Cochran-Copper Butte-Riverside Mining Districts

| | A | B | C | D | E | F |
|-----|-------|------------|-----|-----|---|---|
| 396 | 67488 | Ray No. 49 | 546 | 444 | | |
| 397 | 67489 | Ray No. 50 | 546 | 445 | | |
| 398 | 67490 | Ray No. 51 | 546 | 446 | | |
| 399 | 67491 | Ray No. 52 | 546 | 447 | | |
| 400 | 67492 | Ray No. 53 | 546 | 448 | | |
| 401 | 67493 | Ray No. 54 | 546 | 449 | | |
| 402 | 67494 | Ray No. 55 | 546 | 450 | | |
| 403 | 67495 | Ray No. 56 | 546 | 451 | | |
| 404 | 67496 | Ray No. 57 | 546 | 452 | | |
| 405 | 67497 | Ray No. 58 | 546 | 453 | | |
| 406 | 67498 | Ray No. 59 | 546 | 454 | | |
| 407 | 67499 | Ray No. 60 | 552 | 396 | | |
| 408 | 67500 | Ray No. 61 | 548 | 185 | | |
| 409 | 67501 | Ray No. 62 | 548 | 186 | | |
| 410 | 67502 | Ray No. 63 | 548 | 187 | | |
| 411 | 67503 | Ray No. 64 | 548 | 188 | | |
| 412 | 67504 | Ray No. 65 | 548 | 189 | | |
| 413 | 67505 | Ray No. 66 | 548 | 190 | | |
| 414 | 67506 | Ray No. 67 | 548 | 191 | | |
| 415 | 67507 | Ray No. 68 | 548 | 192 | | |
| 416 | 67508 | Ray No. 69 | 548 | 193 | | |
| 417 | 67509 | Ray No. 70 | 548 | 194 | | |
| 418 | 67510 | Ray No. 71 | 548 | 195 | | |
| 419 | 67511 | Ray No. 72 | 548 | 196 | | |
| 420 | 67512 | Ray No. 73 | 552 | 370 | | |
| 421 | 67513 | Ray No. 74 | 552 | 371 | | |
| 422 | 67514 | Ray No. 75 | 552 | 372 | | |
| 423 | 67515 | Ray No. 76 | 552 | 373 | | |
| 424 | 67516 | Ray No. 77 | 552 | 374 | | |
| 425 | 67517 | Ray No. 78 | 552 | 375 | | |
| 426 | 67518 | Ray No. 79 | 552 | 376 | | |
| 427 | 67519 | Ray No. 80 | 552 | 377 | | |
| 428 | 67520 | Ray No. 81 | 552 | 378 | | |
| 429 | 67521 | Ray No. 82 | 552 | 379 | | |
| 430 | 67522 | Ray No. 83 | 552 | 380 | | |
| 431 | 67523 | Ray No. 84 | 758 | 967 | | |
| 432 | 67524 | Ray No. 85 | 758 | 968 | | |
| 433 | 67525 | Ray No. 86 | 758 | 969 | | |
| 434 | 67526 | Ray No. 87 | 758 | 970 | | |

PHOENIX, ARIZONA

2007 AUG 15 A 8:27

RECEIVED
B.L.M. AZ STATE OFFICE

EXHIBIT A

Unpatented Lode Claims and Mill Site Claims:
Pinal Co., AZ Pioneer-Mineral Creek-Cochran-Copper Butte-Riverside Mining Districts

| | A | B | C | D | E | F |
|-----|--------|-------------|------|---------|---|---|
| 435 | 67527 | Ray No. 88 | 758 | 971 | | |
| 436 | 67528 | Ray No. 89 | 758 | 972 | | |
| 437 | 67529 | Ray No. 90 | 758 | 973 | | |
| 438 | 67530 | Ray No. 91 | 758 | 974 | | |
| 439 | 67531 | Ray No. 92 | 758 | 975 | | |
| 440 | 67532 | Ray No. 93 | 758 | 976 | | |
| 441 | 67533 | Ray No. 94 | 758 | 977 | | |
| 442 | 67534 | Ray No. 95 | 758 | 978 | | |
| 443 | 67535 | Ray No. 96 | 758 | 979 | | |
| 444 | 67536 | Ray No. 97 | 758 | 980 | | |
| 445 | 67538 | Ray No. 99 | 785 | 780 | | |
| 446 | 67539 | Ray No. 100 | 785 | 781 | | |
| 447 | 67540 | Ray No. 101 | 785 | 782 | | |
| 448 | 138158 | Pat No. 1 | 1076 | 304 | | |
| 449 | 138159 | Pat No. 2 | 1076 | 306 | | |
| 450 | 138160 | Pat No. 3 | 1076 | 308 | | |
| 451 | 138161 | Pat No. 4 | 1076 | 310 | | |
| 452 | 138162 | Nat No. 1 | 1075 | 699-700 | | |
| 453 | 138163 | Nat No. 2 | 1075 | 701-702 | | |
| 454 | 138164 | Nat No. 3 | 1075 | 703-704 | | |
| 455 | 138165 | Nat No. 4 | 1075 | 705-706 | | |
| 456 | 141524 | RMD No. 39 | 1083 | 493 | | |
| 457 | 141525 | RMD No. 40 | 1083 | 495 | | |
| 458 | 141526 | RMD No. 41 | 1083 | 497 | | |
| 459 | 141527 | RMD No. 42 | 1083 | 499 | | |
| 460 | 141528 | RMD No. 43 | 1083 | 501 | | |
| 461 | 141529 | RMD No. 44 | 1083 | 503 | | |
| 462 | 141530 | RMD No. 45 | 1083 | 505 | | |
| 463 | 141531 | RMD No. 46 | 1083 | 507 | | |
| 464 | 141532 | RMD No. 47 | 1083 | 509 | | |
| 465 | 141533 | RMD No. 48 | 1083 | 511 | | |
| 466 | 141534 | RMD No. 49 | 1083 | 513 | | |
| 467 | 141535 | RMD No. 50 | 1083 | 515 | | |
| 468 | 141536 | RMD No. 51 | 1083 | 517 | | |
| 469 | 141537 | RMD No. 52 | 1083 | 519 | | |
| 470 | 141538 | RMD No. 53 | 1083 | 521 | | |
| 471 | 141539 | RMD No. 54 | 1083 | 523 | | |
| 472 | 141540 | RMD No. 55 | 1083 | 525 | | |
| 473 | 141541 | RMD No. 56 | 1083 | 527 | | |

2007 AUG 15 A 8:26

RECEIVED
B.L.M. AZ STATE OFFICE

EXHIBIT A

Unpatented Lode Claims and Mill Site Claims: Pinal Co., AZ Pioneer-Mineral Creek-Cochran-Copper Butte-Riverside Mining Districts

| | A | B | C | D | E | F |
|-----|--------|-----------------|------|-----|------|-----|
| 474 | 141542 | RMD No. 57 | 1083 | 529 | | |
| 475 | 141543 | RMD No. 58 | 1083 | 531 | | |
| 476 | 141544 | RMD No. 59 | 1083 | 533 | | |
| 477 | 141545 | RMD No. 60 | 1083 | 535 | | |
| 478 | 141546 | RMD No. 61 | 1083 | 537 | | |
| 479 | 141547 | RMD No. 62 | 1083 | 539 | | |
| 480 | 141548 | RMD No. 63 | 1083 | 541 | | |
| 481 | 141549 | RMD No. 64 | 1083 | 543 | | |
| 482 | 141550 | RMD No. 65 | 1083 | 545 | | |
| 483 | 141551 | RMD No. 66 | 1083 | 547 | | |
| 484 | 141552 | RMD No. 67 | 1083 | 549 | | |
| 485 | 141553 | RMD No. 68 | 1083 | 551 | | |
| 486 | 141554 | RMD No. 69 | 1083 | 553 | | |
| 487 | 141555 | RMD No. 70 | 1083 | 555 | | |
| 488 | 141622 | RMD No. 137 | 1083 | 689 | | |
| 489 | 141623 | RMD No. 138 | 1083 | 691 | | |
| 490 | 253275 | Buckeye 3 | 1359 | 963 | | |
| 491 | 253276 | Buckeye 4 | 1359 | 965 | | |
| 492 | 253277 | Buckeye 5 | 1359 | 967 | | |
| 493 | 253278 | Buckeye 10 | 1359 | 969 | | |
| 494 | 253279 | Somnambulant 1 | 1360 | 35 | | |
| 495 | 253280 | Somnambulant 2 | 1360 | 37 | | |
| 496 | 253281 | Somnambulant 3 | 1360 | 39 | | |
| 497 | 253282 | Somnambulant 4 | 1360 | 41 | | |
| 498 | 253283 | Somnambulant 5 | 1360 | 43 | | |
| 499 | 253284 | Somnambulant 6 | 1360 | 45 | | |
| 500 | 253285 | Somnambulant 7 | 1360 | 47 | | |
| 501 | 253286 | Somnambulant 8 | 1360 | 49 | | |
| 502 | 253287 | Somnambulant 9 | 1360 | 51 | | |
| 503 | 253288 | Somnambulant 10 | 1360 | 53 | | |
| 504 | 253289 | Somnambulant 11 | 1360 | 55 | | |
| 505 | 253290 | Somnambulant 12 | 1360 | 57 | | |
| 506 | 253291 | Somnambulant 13 | 1360 | 59 | | |
| 507 | 253292 | Somnambulant 14 | 1360 | 61 | | |
| 508 | 253293 | Sue 37 | 1360 | 63 | | |
| 509 | 253294 | Sue 38, Amended | 1360 | 65 | 1381 | 883 |
| 510 | 253295 | Sue 39 | 1360 | 67 | | |
| 511 | 253296 | Sue 40, Amended | 1360 | 69 | 1381 | 885 |
| 512 | 253297 | Sue 41, Amended | 1360 | 71 | 1381 | 887 |

PHOENIX, ARIZONA

2007 AUG 15 A 8:26

RECEIVED
B.L.M. AZ STATE OFFICE

EXHIBIT A

Unpatented Lode Claims and Mill Site Claims: Pinal Co., AZ Pioneer-Mineral Creek-Cochran-Copper Butte-Riverside Mining Districts

| | A | B | C | D | E | F |
|-----|--------|-----------------|------|-----|------|-----|
| 513 | 253298 | Sue 42, Amended | 1360 | 73 | 1381 | 889 |
| 514 | 253299 | Sue 43, Amended | 1360 | 75 | 1381 | 891 |
| 515 | 253300 | Sue 44 | 1360 | 77 | | |
| 516 | 253301 | Sue 45, Amended | 1360 | 79 | 1381 | 893 |
| 517 | 253302 | Sue 46 | 1360 | 81 | | |
| 518 | 253303 | Sue 48 | 1360 | 83 | | |
| 519 | 253304 | Sue 49 | 1360 | 85 | | |
| 520 | 253305 | Sue 50 | 1360 | 87 | | |
| 521 | 253306 | Sue 51 | 1360 | 89 | | |
| 522 | 253307 | Sue 52 | 1360 | 91 | | |
| 523 | 253308 | Sue 53 | 1360 | 93 | | |
| 524 | 253309 | Sue 54 | 1360 | 95 | | |
| 525 | 253310 | Sue 55 | 1360 | 97 | | |
| 526 | 253311 | Sue 56 | 1360 | 99 | | |
| 527 | 253312 | Sue 57 | 1360 | 101 | | |
| 528 | 253313 | Sue 58 | 1360 | 103 | | |
| 529 | 253314 | Sue 59 | 1360 | 105 | | |
| 530 | 253315 | Sue 60 | 1360 | 107 | | |
| 531 | 253316 | Sue 61 | 1360 | 109 | | |
| 532 | 253317 | Sue 62 | 1360 | 111 | | |
| 533 | 253318 | Sue 63 | 1360 | 113 | | |
| 534 | 253319 | Sue 64 | 1360 | 115 | | |
| 535 | 253321 | Sue 66 | 1360 | 119 | | |
| 536 | 253322 | Sue 67 | 1360 | 121 | | |
| 537 | 253324 | Sue 69 | 1360 | 125 | | |
| 538 | 253326 | Sue 71 | 1360 | 129 | | |
| 539 | 253327 | Sue 72 | 1360 | 131 | | |
| 540 | 253328 | Sue 73 | 1360 | 133 | | |
| 541 | 253329 | Sue 74 | 1360 | 135 | | |
| 542 | 253330 | Sue 75 | 1360 | 137 | | |
| 543 | 253331 | Sue 76 | 1360 | 139 | | |
| 544 | 253332 | Sue 77 | 1360 | 141 | | |
| 545 | 253333 | Sue 78 | 1360 | 143 | | |
| 546 | 253334 | Sue 79 | 1360 | 145 | | |
| 547 | 253335 | Sue 80 | 1360 | 147 | | |
| 548 | 253336 | Sue 81 | 1360 | 149 | | |
| 549 | 253337 | Sue 82 | 1360 | 151 | | |
| 550 | 253338 | Sue 83 | 1360 | 153 | | |
| 551 | 253339 | Sue 84 | 1360 | 155 | | |

2007 AUG 15 A 8: 26

RECEIVED
B.L.M. AZ STATE OFFICE

EXHIBIT A

Unpatented Lode Claims and Mill Site Claims:
Pinal Co., AZ Pioneer-Mineral Creek-Cochran-Copper Butte-Riverside Mining Districts

| | A | B | C | D | E | F |
|-----|--------|----------------|------|-----|------|-----|
| 552 | 253340 | Sue 85 | 1360 | 157 | | |
| 553 | 253341 | Sue 86 | 1360 | 159 | | |
| 554 | 253342 | Sue 87 | 1360 | 161 | | |
| 555 | 253343 | Sue 88 | 1360 | 163 | | |
| 556 | 253344 | Sue 89 | 1360 | 165 | | |
| 557 | 253345 | Sue 90 | 1360 | 167 | | |
| 558 | 253346 | Sue 91 | 1360 | 169 | | |
| 559 | 253347 | Sue 92 | 1360 | 171 | | |
| 560 | 253348 | Sue 93 | 1360 | 173 | | |
| 561 | 253349 | Sue 94 | 1360 | 175 | | |
| 562 | 253350 | Sue 95 | 1360 | 177 | | |
| 563 | 253351 | Sue 96 | 1360 | 179 | | |
| 564 | 253352 | Sue 97 | 1360 | 181 | | |
| 565 | 253353 | Sue 98 | 1360 | 183 | | |
| 566 | 253354 | Sue 99 | 1360 | 185 | | |
| 567 | 253355 | Sue 100 | 1360 | 187 | | |
| 568 | 253356 | Sue 101 | 1360 | 189 | | |
| 569 | 253357 | Sue 102 | 1360 | 191 | | |
| 570 | 253358 | Sue 103 | 1360 | 193 | | |
| 571 | 253359 | Sue 104 | 1360 | 195 | | |
| 572 | 253360 | Sue 105 | 1360 | 197 | | |
| 573 | 253361 | Sue 116 | 1360 | 199 | | |
| 574 | 253362 | Sue 117 | 1360 | 201 | | |
| 575 | 253363 | Sue 118 | 1360 | 203 | | |
| 576 | 253364 | Sue 119 | 1360 | 205 | | |
| 577 | 253365 | Sue 201 | 1360 | 207 | | |
| 578 | 253366 | TW 12 | 1360 | 241 | | |
| 579 | 253367 | TW 13 | 1360 | 243 | | |
| 580 | 253368 | TW 14, Amended | 1360 | 245 | 1381 | 901 |
| 581 | 253369 | TW 15 | 1360 | 247 | | |
| 582 | 253370 | TW 16 | 1360 | 249 | | |
| 583 | 253371 | TW 17 | 1360 | 251 | | |
| 584 | 253372 | TW 18 | 1360 | 253 | | |
| 585 | 253373 | TW 19 | 1360 | 255 | | |
| 586 | 253374 | TW 20 | 1360 | 257 | | |
| 587 | 253375 | TW 21 | 1360 | 259 | | |
| 588 | 253376 | TW 22 | 1360 | 261 | | |
| 589 | 253377 | TW 23 | 1360 | 263 | | |
| 590 | 253378 | TW 24 | 1360 | 265 | | |

2007 AUG 15 A 8 26

RECEIVED
B.L.M. AZ STATE OFFICE

EXHIBIT A

Unpatented Lode Claims and Mill Site Claims: Pinal Co., AZ Pioneer-Mineral Creek-Cochran-Copper Butte-Riverside Mining Districts

| | A | B | C | D | E | F |
|-----|--------|-------|------|-----|---|---|
| 591 | 253379 | TW 25 | 1360 | 267 | | |
| 592 | 253380 | TW 26 | 1360 | 269 | | |
| 593 | 253381 | TW 29 | 1360 | 271 | | |
| 594 | 253382 | TW 30 | 1360 | 273 | | |
| 595 | 253383 | TW 31 | 1360 | 275 | | |
| 596 | 253384 | TW 32 | 1360 | 277 | | |
| 597 | 253385 | TW 33 | 1360 | 279 | | |
| 598 | 253386 | TW 34 | 1360 | 281 | | |
| 599 | 253387 | TW 35 | 1360 | 283 | | |
| 600 | 253388 | TW 36 | 1360 | 285 | | |
| 601 | 253389 | TW 37 | 1360 | 287 | | |
| 602 | 253390 | TW 38 | 1360 | 289 | | |
| 603 | 253391 | TW 39 | 1360 | 291 | | |
| 604 | 253392 | TW 40 | 1360 | 293 | | |
| 605 | 253393 | TW 41 | 1360 | 295 | | |
| 606 | 253394 | TW 42 | 1360 | 297 | | |
| 607 | 253395 | TW 43 | 1360 | 299 | | |
| 608 | 253396 | TW 44 | 1360 | 301 | | |
| 609 | 253397 | TW 45 | 1360 | 303 | | |
| 610 | 253398 | TW 46 | 1360 | 305 | | |
| 611 | 253399 | TW 47 | 1360 | 307 | | |
| 612 | 253400 | TW 48 | 1360 | 309 | | |
| 613 | 253401 | TW 49 | 1360 | 311 | | |
| 614 | 253402 | TW 50 | 1360 | 313 | | |
| 615 | 253403 | TW 51 | 1360 | 315 | | |
| 616 | 253404 | TW 52 | 1360 | 317 | | |
| 617 | 253405 | TW 53 | 1360 | 319 | | |
| 618 | 253406 | TW 54 | 1360 | 321 | | |
| 619 | 253407 | TW 55 | 1360 | 323 | | |
| 620 | 253408 | TW 56 | 1360 | 325 | | |
| 621 | 253409 | TW 57 | 1360 | 327 | | |
| 622 | 253410 | TW 58 | 1360 | 329 | | |
| 623 | 253411 | TW 59 | 1360 | 331 | | |
| 624 | 253412 | TW 60 | 1360 | 333 | | |
| 625 | 253413 | TW 61 | 1360 | 335 | | |
| 626 | 253414 | TW 62 | 1360 | 337 | | |
| 627 | 253415 | TW 63 | 1360 | 339 | | |
| 628 | 253416 | TW 64 | 1360 | 341 | | |
| 629 | 253417 | TW 65 | 1360 | 343 | | |

2007 AUG 15 A 8: 26

RECEIVED
B.L.M. AZ STATE OFFICE

EXHIBIT A

Unpatented Lode Claims and Mill Site Claims: Pinal Co., AZ Pioneer-Mineral Creek-Cochran-Copper Butte-Riverside Mining Districts

| | A | B | C | D | E | F |
|-----|--------|-------------------|------|-----|------|-----|
| 630 | 253418 | TW 66 | 1360 | 345 | | |
| 631 | 253419 | TW 67 | 1360 | 347 | | |
| 632 | 253420 | TW 68 | 1360 | 349 | | |
| 633 | 253421 | TW 69 | 1360 | 351 | | |
| 634 | 253422 | TW 70 | 1360 | 353 | | |
| 635 | 253423 | TW 71 | 1360 | 355 | | |
| 636 | 253424 | TW 72 | 1360 | 357 | | |
| 637 | 253425 | TW 73 | 1360 | 359 | | |
| 638 | 253426 | TW 74 | 1360 | 361 | | |
| 639 | 253427 | TW 75 | 1360 | 363 | | |
| 640 | 253428 | TW 102 | 1360 | 365 | | |
| 641 | 253429 | TW 103 | 1360 | 367 | | |
| 642 | 253430 | TW 104 | 1360 | 369 | | |
| 643 | 253456 | Copper Butte 20 | 1359 | 975 | | |
| 644 | 253457 | Copper Butte 21 | 1359 | 977 | | |
| 645 | 253460 | Terra 1 | 1360 | 209 | | |
| 646 | 253461 | Terra 2, Amended | 1360 | 211 | 1381 | 895 |
| 647 | 253462 | Terra 3 | 1360 | 213 | | |
| 648 | 253463 | Terra 4 | 1360 | 215 | | |
| 649 | 253464 | Terra 5 | 1360 | 217 | | |
| 650 | 253467 | Terra 8 | 1360 | 223 | | |
| 651 | 253468 | Terra 9 | 1360 | 225 | | |
| 652 | 253469 | Terra 10 | 1360 | 227 | | |
| 653 | 253470 | Terra 11 | 1360 | 229 | | |
| 654 | 253471 | Terra 12 | 1360 | 231 | | |
| 655 | 253472 | Terra 13 | 1360 | 233 | | |
| 656 | 253473 | Terra 14, Amended | 1360 | 235 | 1381 | 897 |
| 657 | 253474 | Terra 15, Amended | 1360 | 237 | 1381 | 899 |
| 658 | 253475 | Terra 16 | 1360 | 239 | | |
| 659 | 253476 | Walnut Canyon 1 | 1360 | 295 | | |
| 660 | 253477 | Walnut Canyon 2 | 1360 | 393 | | |
| 661 | 253478 | Walnut Canyon 3 | 1360 | 391 | | |
| 662 | 253479 | Walnut Canyon 4 | 1360 | 389 | | |
| 663 | 253480 | Walnut Canyon 5 | 1360 | 387 | | |
| 664 | 253481 | Walnut Canyon 6 | 1360 | 385 | | |
| 665 | 253482 | Walnut Canyon 7 | 1360 | 383 | | |
| 666 | 253483 | Walnut Canyon 8 | 1360 | 381 | | |
| 667 | 253485 | Walnut Canyon 14 | 1360 | 377 | | |
| 668 | 253486 | Walnut Canyon 15 | 1360 | 375 | | |

2007 AUG 15 A 8:26

RECEIVED
B.L.M. AZ STATE OFFICE

EXHIBIT A

Unpatented Lode Claims and Mill Site Claims: Pinal Co., AZ Pioneer-Mineral Creek-Cochran-Copper Butte-Riverside Mining Districts

| | A | B | C | D | E | F |
|-----|--------|------------------|------|---------|---|---|
| 669 | 253487 | Walnut Canyon 18 | 1360 | 373 | | |
| 670 | 253488 | Walnut Canyon 19 | 1360 | 371 | | |
| 671 | 277468 | AX-A No. 1 | 1487 | 178-179 | | |
| 672 | 277469 | AX-A No. 2 | 1487 | 180-181 | | |
| 673 | 277470 | AX-A No. 3 | 1487 | 182-183 | | |
| 674 | 277471 | AX-A No. 4 | 1487 | 184-185 | | |
| 675 | 277472 | AX-A No. 5 | 1487 | 186-187 | | |
| 676 | 277474 | AX-A No. 7 | 1487 | 190-191 | | |
| 677 | 277498 | AX-A No. 31 | 1487 | 074-075 | | |
| 678 | 277499 | AX-A No. 32 | 1487 | 076-077 | | |
| 679 | 277500 | AX-A No. 33 | 1487 | 078-079 | | |
| 680 | 277501 | AX-A No. 34 | 1487 | 080-081 | | |
| 681 | 277503 | AX-A No. 36 | 1487 | 084-085 | | |
| 682 | 277505 | AX-A No. 38 | 1487 | 088-089 | | |
| 683 | 277507 | AX-A No. 40 | 1487 | 092-093 | | |
| 684 | 277522 | AX-A No. 55 | 1487 | 122-123 | | |
| 685 | 277523 | AX-A No. 56 | 1487 | 124-125 | | |
| 686 | 277524 | AX-A No. 57 | 1487 | 126-127 | | |
| 687 | 277525 | AX-A No. 58 | 1487 | 128-129 | | |
| 688 | 277526 | AX-A No. 59 | 1487 | 130-131 | | |
| 689 | 277527 | AX-A No. 60 | 1487 | 132-133 | | |
| 690 | 277528 | AX-A No. 61 | 1487 | 134-135 | | |
| 691 | 277529 | AX-A No. 62 | 1487 | 136-137 | | |
| 692 | 277530 | AX-A No. 63 | 1487 | 138-139 | | |
| 693 | 277531 | AX-A No. 64 | 1487 | 140-141 | | |
| 694 | 277532 | AX-A No. 65 | 1487 | 142-143 | | |
| 695 | 277533 | AX-A No. 66 | 1487 | 144-145 | | |
| 696 | 277534 | AX-A No. 67 | 1487 | 146-147 | | |
| 697 | 277535 | AX-A No. 68 | 1487 | 148-149 | | |
| 698 | 277536 | AX-A No. 69 | 1487 | 150-151 | | |
| 699 | 277537 | AX-A No. 70 | 1487 | 152-153 | | |
| 700 | 277538 | AX-A No. 71 | 1487 | 154-155 | | |
| 701 | 277540 | AX-A No. 73 | 1487 | 158-159 | | |
| 702 | 277542 | AX-A No. 75 | 1487 | 162-163 | | |
| 703 | 277544 | AX-A No. 77 | 1487 | 166-167 | | |
| 704 | 277550 | AXER No. 1 | 1487 | 238-239 | | |
| 705 | 277551 | AXER No. 2 | 1487 | 240-241 | | |
| 706 | 277552 | AXER No. 3 | 1487 | 242-243 | | |
| 707 | 277553 | AXER No. 4 | 1487 | 244-245 | | |

2007 AUG 15 A 8 26

RECEIVED
B.L.M. AZ STATE OFFICE

EXHIBIT A

Unpatented Lode Claims and Mill Site Claims:
 Pinal Co., AZ Pioneer-Mineral Creek-Cochran-Copper Butte-Riverside Mining Districts

| | A | B | C | D | E | F |
|-----|--------|-------------|------|---------|---|---|
| 708 | 277554 | AXER No. 5 | 1487 | 246-247 | | |
| 709 | 277555 | AXER No. 6 | 1487 | 248-249 | | |
| 710 | 277556 | AXER No. 7 | 1487 | 250-251 | | |
| 711 | 277557 | AXER No. 8 | 1487 | 252-253 | | |
| 712 | 277558 | AXER No. 9 | 1487 | 254-255 | | |
| 713 | 277559 | AXER No. 10 | 1487 | 256-257 | | |
| 714 | 277560 | AXER No. 11 | 1487 | 258-259 | | |
| 715 | 277561 | AXER No. 12 | 1487 | 260-261 | | |
| 716 | 277562 | AXER No. 13 | 1487 | 262-263 | | |
| 717 | 277563 | AXER No. 14 | 1487 | 264-265 | | |
| 718 | 277564 | AXER No. 15 | 1487 | 266-267 | | |
| 719 | 277565 | AXER No. 16 | 1487 | 268-269 | | |
| 720 | 277566 | AXER No. 17 | 1487 | 270-271 | | |
| 721 | 277567 | AXER No. 18 | 1487 | 272-273 | | |
| 722 | 277568 | AXER No. 19 | 1487 | 274-275 | | |
| 723 | 277569 | AXER No. 20 | 1487 | 276-277 | | |
| 724 | 277570 | AXER No. 21 | 1487 | 278-279 | | |
| 725 | 277571 | AXER No. 22 | 1487 | 280-281 | | |
| 726 | 277572 | AXER No. 23 | 1487 | 282-283 | | |
| 727 | 277573 | AXER No. 24 | 1487 | 284-285 | | |
| 728 | 277574 | AXER No. 25 | 1487 | 286-287 | | |
| 729 | 277575 | AXER No. 26 | 1487 | 288-289 | | |
| 730 | 277576 | AXER No. 27 | 1487 | 290-291 | | |
| 731 | 277577 | AXER No. 28 | 1487 | 292-293 | | |
| 732 | 277578 | AXER No. 29 | 1487 | 294-295 | | |
| 733 | 277579 | AXER No. 30 | 1487 | 296-297 | | |
| 734 | 277580 | AXER No. 31 | 1487 | 298-299 | | |
| 735 | 277581 | AXER No. 32 | 1487 | 300-301 | | |
| 736 | 277582 | AXER No. 33 | 1487 | 302-303 | | |
| 737 | 277583 | AXER No. 34 | 1487 | 304-305 | | |
| 738 | 277584 | AXER No. 35 | 1487 | 306-307 | | |
| 739 | 277585 | AXER No. 36 | 1487 | 308-309 | | |
| 740 | 277586 | AXER No. 37 | 1487 | 310-311 | | |
| 741 | 277587 | AXER No. 38 | 1487 | 312-313 | | |
| 742 | 277588 | AXER No. 39 | 1487 | 314-315 | | |
| 743 | 277589 | AXER No. 40 | 1487 | 316-317 | | |
| 744 | 277590 | AXER No. 41 | 1487 | 318-319 | | |
| 745 | 277591 | AXER No. 42 | 1487 | 320-321 | | |
| 746 | 277592 | AXER No. 43 | 1487 | 322-323 | | |

PHOENIX, ARIZONA

2007 AUG 15 A 8:26

RECEIVED
B.L.M. AZ STATE OFFICE

EXHIBIT A

Unpatented Lode Claims and Mill Site Claims: Pinal Co., AZ Pioneer-Mineral Creek-Cochran-Copper Butte-Riverside Mining Districts

| | A | B | C | D | E | F |
|-----|--------|-------------|------|---------|---|---|
| 747 | 277593 | AXER No. 44 | 1487 | 324-325 | | |
| 748 | 277594 | AXER No. 45 | 1487 | 326-327 | | |
| 749 | 277595 | AXER No. 46 | 1487 | 328-329 | | |
| 750 | 277596 | AXER No. 47 | 1487 | 330-331 | | |
| 751 | 277597 | AXER No. 48 | 1487 | 332-333 | | |
| 752 | 277598 | AXER No. 49 | 1487 | 334-335 | | |
| 753 | 277599 | AXER No. 50 | 1487 | 336-337 | | |
| 754 | 277600 | AXER No. 51 | 1487 | 338-339 | | |
| 755 | 277601 | AXER No. 52 | 1487 | 340-341 | | |
| 756 | 277602 | AXER No. 53 | 1487 | 342-343 | | |
| 757 | 277603 | AXER No. 54 | 1487 | 344-345 | | |
| 758 | 277604 | AXER No. 55 | 1487 | 346-347 | | |
| 759 | 277605 | AXER No. 56 | 1487 | 348-349 | | |
| 760 | 277606 | AXER No. 57 | 1487 | 350-351 | | |
| 761 | 277607 | AXER No. 58 | 1487 | 352-353 | | |
| 762 | 277608 | AXER No. 59 | 1487 | 354-355 | | |
| 763 | 277609 | AXER No. 60 | 1487 | 356-357 | | |
| 764 | 277610 | AXER No. 61 | 1487 | 358-359 | | |
| 765 | 277611 | AXER No. 62 | 1487 | 360-361 | | |
| 766 | 277612 | AXER No. 63 | 1487 | 362-363 | | |
| 767 | 277613 | AXER No. 64 | 1487 | 364-365 | | |
| 768 | 277614 | AXER No. 65 | 1487 | 366-367 | | |
| 769 | 277615 | AXER No. 66 | 1487 | 368-369 | | |
| 770 | 277616 | AXER No. 67 | 1487 | 370-371 | | |
| 771 | 277617 | AXER No. 68 | 1487 | 372-373 | | |
| 772 | 277618 | AXER No. 69 | 1487 | 374-375 | | |
| 773 | 277619 | AXER No. 70 | 1487 | 376-377 | | |
| 774 | 277620 | AXER No. 71 | 1487 | 378-379 | | |
| 775 | 277621 | AXER No. 72 | 1487 | 380-381 | | |
| 776 | 277622 | AXER No. 73 | 1487 | 382-383 | | |
| 777 | 277623 | AXER No. 74 | 1487 | 384-385 | | |
| 778 | 277624 | AXER No. 75 | 1487 | 386-387 | | |
| 779 | 277625 | AXER No. 76 | 1487 | 388-389 | | |
| 780 | 277626 | AXER No. 77 | 1487 | 390-391 | | |
| 781 | 277627 | AXER No. 78 | 1487 | 392-393 | | |
| 782 | 277628 | AXER No. 79 | 1487 | 394-395 | | |
| 783 | 277629 | AXER No. 80 | 1487 | 396-397 | | |
| 784 | 277630 | AXER No. 81 | 1487 | 398-399 | | |
| 785 | 277631 | AXER No. 82 | 1487 | 400-401 | | |

2007 AUG 15 A 8:26

RECEIVED
B.L.M. AZ STATE OFFICE

EXHIBIT A

Unpatented Lode Claims and Mill Site Claims:
Pinal Co., AZ Pioneer-Mineral Creek-Cochran-Copper Butte-Riverside Mining Districts

| | A | B | C | D | E | F |
|-----|--------|--------------|------|---------|---|---|
| 786 | 277632 | AXER No. 83 | 1487 | 402-403 | | |
| 787 | 277633 | AXER No. 84 | 1487 | 404-405 | | |
| 788 | 277634 | AXER No. 85 | 1487 | 406-407 | | |
| 789 | 277635 | AXER No. 86 | 1487 | 408-409 | | |
| 790 | 277636 | AXER No. 87 | 1487 | 410-411 | | |
| 791 | 277637 | AXER No. 88 | 1487 | 412-413 | | |
| 792 | 277638 | AXER No. 89 | 1487 | 414-415 | | |
| 793 | 277639 | AXER No. 90 | 1487 | 416-417 | | |
| 794 | 277640 | AXER No. 91 | 1487 | 418-419 | | |
| 795 | 277641 | AXER No. 92 | 1487 | 420-421 | | |
| 796 | 277642 | AXER No. 93 | 1487 | 422-423 | | |
| 797 | 277643 | AXER No. 94 | 1487 | 424-425 | | |
| 798 | 277644 | AXER No. 95 | 1487 | 426-427 | | |
| 799 | 277645 | AXER No. 96 | 1487 | 428-429 | | |
| 800 | 277646 | AXER No. 97 | 1487 | 430-431 | | |
| 801 | 277647 | AXER No. 98 | 1487 | 432-433 | | |
| 802 | 277648 | AXER No. 99 | 1487 | 434-435 | | |
| 803 | 277649 | AXER No. 100 | 1487 | 436-437 | | |
| 804 | 277650 | AXER No. 101 | 1487 | 438-439 | | |
| 805 | 277651 | AXER No. 102 | 1487 | 440-441 | | |
| 806 | 277652 | AXER No. 103 | 1487 | 442-443 | | |
| 807 | 277653 | AXER No. 104 | 1487 | 444-445 | | |
| 808 | 277654 | AXER No. 105 | 1487 | 446-447 | | |
| 809 | 277655 | AXER No. 106 | 1487 | 448-449 | | |
| 810 | 277656 | AXER No. 107 | 1487 | 450-451 | | |
| 811 | 277657 | AXER No. 108 | 1487 | 452-453 | | |
| 812 | 277658 | AXER No. 109 | 1487 | 454-455 | | |
| 813 | 277659 | AXER No. 110 | 1487 | 456-457 | | |
| 814 | 277660 | AXER No. 111 | 1487 | 458-459 | | |
| 815 | 277661 | AXER No. 112 | 1487 | 460-461 | | |
| 816 | 277662 | AXER No. 113 | 1487 | 462-463 | | |
| 817 | 277663 | AXER No. 114 | 1487 | 464-465 | | |
| 818 | 277664 | AXER No. 115 | 1487 | 466-467 | | |
| 819 | 277665 | AXER No. 116 | 1487 | 468-469 | | |
| 820 | 277666 | AXER No. 117 | 1487 | 470-471 | | |
| 821 | 277667 | AXER No. 118 | 1487 | 472-473 | | |
| 822 | 277668 | AXER No. 119 | 1487 | 474-475 | | |
| 823 | 277669 | AXER No. 120 | 1487 | 476-477 | | |
| 824 | 277670 | AXER No. 121 | 1487 | 478-479 | | |

2007 AUG 15 8:26

RECEIVED
B.L.M. AZ STATE OFFICE

EXHIBIT A

Unpatented Lode Claims and Mill Site Claims:
Pinal Co., AZ Pioneer-Mineral Creek-Cochran-Copper Butte-Riverside Mining Districts

| | A | B | C | D | E | F |
|-----|--------|-------------------|------|---------|------|---------|
| 825 | 277671 | AXER No. 122 | 1487 | 480-481 | | |
| 826 | 277672 | AXER No. 123 | 1487 | 482-483 | | |
| 827 | 277673 | AXER No. 124 | 1487 | 484-485 | | |
| 828 | 289373 | Butte #1 | 1553 | 378 | | |
| 829 | 289374 | Butte #2 | 1553 | 379 | | |
| 830 | 299654 | Raycon 46 | 1640 | 316-317 | | |
| 831 | 299656 | Raycon 48 | 1640 | 320-321 | | |
| 832 | 299658 | Raycon 50 | 1640 | 324-325 | | |
| 833 | 299660 | Raycon 52 | 1640 | 328-329 | | |
| 834 | 299662 | Raycon 54 | 1640 | 332-333 | | |
| 835 | 299664 | Raycon 56 | 1640 | 336-337 | | |
| 836 | 299673 | Raycon 65 | 1640 | 354-355 | | |
| 837 | 299674 | Raycon 66 | 1640 | 356-357 | | |
| 838 | 299675 | Raycon 67 | 1640 | 358-359 | | |
| 839 | 299676 | Raycon 68 | 1640 | 360-361 | | |
| 840 | 299677 | Raycon 69 | 1640 | 362-363 | | |
| 841 | 299678 | Raycon 70 | 1640 | 364-365 | | |
| 842 | 299693 | Raycon 85 | 1640 | 394-395 | | |
| 843 | 299694 | Raycon 86 | 1640 | 396-397 | | |
| 844 | 299695 | Raycon 87 | 1640 | 398-399 | | |
| 845 | 303735 | Elder 3 | 1671 | 22 | | |
| 846 | 303736 | Elder 4 | 1671 | 24 | | |
| 847 | 303737 | Elder 5 | 1671 | 26 | | |
| 848 | 303738 | Elder 6 | 1671 | 28 | | |
| 849 | 303739 | Elder 7 | 1671 | 30 | | |
| 850 | 303740 | Elder 8 | 1671 | 32 | | |
| 851 | 303741 | Elder 9 | 1671 | 34 | | |
| 852 | 303742 | Elder 10 | 1671 | 36 | | |
| 853 | 303743 | Elder 11 | 1671 | 38 | | |
| 854 | 303744 | Elder 12 | 1671 | 40 | | |
| 855 | 303747 | Elder 15, Amended | 1671 | 46 | 1869 | 964-965 |
| 856 | 303749 | Elder 17 | 1671 | 50 | | |
| 857 | 303751 | Elder 19 | 1671 | 54 | | |
| 858 | 303753 | Elder 21 | 1671 | 58 | | |
| 859 | 303755 | Elder 23 | 1671 | 62 | | |
| 860 | 303762 | Elder 30 | 1671 | 76 | | |
| 861 | 303763 | Elder 31 | 1671 | 78 | | |
| 862 | 303764 | Elder 32 | 1671 | 80 | | |
| 863 | 303765 | Elder 33 | 1671 | 82 | | |

PHOENIX, ARIZONA

2007 AUG 15 A 8:25

RECEIVED
B.L.M. AZ STATE OFFICE

EXHIBIT A

Unpatented Lode Claims and Mill Site Claims: Pinal Co., AZ Pioneer-Mineral Creek-Cochran-Copper Butte-Riverside Mining Districts

| | A | B | C | D | E | F |
|-----|--------|-------------------|------|---------|---|---|
| 864 | 303766 | Elder 34 | 1671 | 84 | | |
| 865 | 303767 | Elder 35 | 1671 | 86 | | |
| 866 | 303768 | Elder 36 | 1671 | 88 | | |
| 867 | 303769 | Elder 37 | 1671 | 90 | | |
| 868 | 303770 | Elder 38 | 1671 | 92 | | |
| 869 | 303771 | Elder 39 | 1671 | 94 | | |
| 870 | 303772 | Elder 48 | 1671 | 96 | | |
| 871 | 303773 | Elder 49 | 1671 | 98 | | |
| 872 | 303774 | Elder 50 | 1671 | 100 | | |
| 873 | 303775 | Elder 51 | 1671 | 102 | | |
| 874 | 303776 | Elder 52 | 1671 | 104 | | |
| 875 | 303777 | Elder 53 | 1671 | 106 | | |
| 876 | 303778 | Elder 54 | 1671 | 108 | | |
| 877 | 303779 | Elder 55 | 1671 | 110 | | |
| 878 | 303780 | Elder 56 | 1671 | 112 | | |
| 879 | 303781 | Elder 57 | 1671 | 114 | | |
| 880 | 315170 | Elder 2 | 1752 | 867 | | |
| 881 | 315171 | Elder 40 | 1752 | 869 | | |
| 882 | 315172 | Elder 41 | 1752 | 871 | | |
| 883 | 315173 | Elder 42 | 1752 | 873 | | |
| 884 | 315174 | Elder 43 | 1752 | 875 | | |
| 885 | 315175 | Elder 44 | 1752 | 877 | | |
| 886 | 315176 | Elder 45 | 1752 | 879 | | |
| 887 | 315177 | Elder 46 | 1752 | 881 | | |
| 888 | 315178 | Elder 47 | 1752 | 883 | | |
| 889 | 315179 | Elder 58 | 1752 | 885 | | |
| 890 | 315180 | Elder 59 | 1752 | 887 | | |
| 891 | 315181 | Elder 60 | 1752 | 889 | | |
| 892 | 315182 | Elder 61 | 1752 | 891 | | |
| 893 | 315183 | Elder 62 | 1752 | 962-963 | | |
| 894 | 315184 | Elder 63 | 1752 | 895 | | |
| 895 | 315185 | Elder 64 | 1752 | 897 | | |
| 896 | 315186 | Elder 65 | 1752 | 899 | | |
| 897 | 325895 | Sue 65 | 1869 | 958-959 | | |
| 898 | 325896 | Sue 70 | 1869 | 960-961 | | |
| 899 | 325897 | Mescal No. 48 | 1869 | 912-913 | | |
| 900 | 325898 | Ray Southern 14 | 1869 | 928-929 | | |
| 901 | 325899 | Ray Southern | 1869 | 930-931 | | |
| 902 | 325900 | Ray Southern 16-A | 1869 | 932-933 | | |

PHOENIX, ARIZONA

2007 AUG 15 A 8:25

RECEIVED
B.L.M. AZ STATE OFFICE

EXHIBIT A

Unpatented Lode Claims and Mill Site Claims: Pinal Co., AZ Pioneer-Mineral Creek-Cochran-Copper Butte-Riverside Mining Districts

| | A | B | C | D | E | F |
|-----|--------|-------------|------|---------|---|---|
| 903 | 325901 | Elder 13A | 1869 | 962-963 | | |
| 904 | 325902 | Elder 18A | 1869 | 966-967 | | |
| 905 | 325903 | Elder 22A | 1869 | 968-969 | | |
| 906 | 325904 | Bur No. 35 | 1869 | 972-973 | | |
| 907 | 325905 | Bur No. 36 | 1869 | 974-975 | | |
| 908 | 325906 | Bur No. 38 | 1869 | 976-977 | | |
| 909 | 325907 | Bur No. 81 | 1869 | 982-983 | | |
| 910 | 325908 | Ray No. 98 | 1869 | 986-987 | | |
| 911 | 333067 | LOT 5 | 2080 | 959-960 | | |
| 912 | 333068 | C.E. #1 | 2080 | 961-962 | | |
| 913 | 333069 | C.E. #2 | 2080 | 963-964 | | |
| 914 | 333070 | C.E. #3 | 2080 | 965-966 | | |
| 915 | 333071 | C.E. #4 | 2080 | 967-968 | | |
| 916 | 333072 | C.E. #5 | 2080 | 969-970 | | |
| 917 | 338178 | Nat No. 5 | 1996 | 3593 | | |
| 918 | 338179 | Nat No. 6 | 1996 | 3594 | | |
| 919 | 338180 | Nat No. 7 | 1196 | 3595 | | |
| 920 | 338181 | Nat No. 8 | 1996 | 3596 | | |
| 921 | 338182 | Nat No. 9 | 1996 | 3597 | | |
| 922 | 338183 | Nat No. 10 | 1996 | 3598 | | |
| 923 | 338184 | Nat No. 11 | 1996 | 3599 | | |
| 924 | 338185 | Nat No. 12 | 1996 | 3600 | | |
| 925 | 338186 | Nat No. 13 | 1996 | 3601 | | |
| 926 | 338187 | Nat No. 14 | 1996 | 3602 | | |
| 927 | 338188 | Nat No. 15 | 1996 | 3603 | | |
| 928 | 338189 | Nat No. 16 | 1996 | 3604 | | |
| 929 | 344575 | TORTILLA 1 | 1997 | 4762 | | |
| 930 | 344576 | TORTILLA 2 | 1997 | 4763 | | |
| 931 | 344577 | TORTILLA 3 | 1997 | 4764 | | |
| 932 | 344578 | TORTILLA 4 | 1997 | 4765 | | |
| 933 | 344579 | TORTILLA 5 | 1997 | 4766 | | |
| 934 | 344580 | TORTILLA 6 | 1997 | 4767 | | |
| 935 | 344581 | TORTILLA 7 | 1997 | 4768 | | |
| 936 | 344582 | TORTILLA 8 | 1997 | 4769 | | |
| 937 | 344583 | TORTILLA 9 | 1997 | 4770 | | |
| 938 | 344584 | TORTILLA 10 | 1997 | 4771 | | |
| 939 | 344585 | TORTILLA 11 | 1997 | 4772 | | |
| 940 | 344586 | TORTILLA 12 | 1997 | 4773 | | |
| 941 | 344587 | TORTILLA 13 | 1997 | 4774 | | |

PHOENIX, ARIZONA

2007 AUG 15 A 8:25

RECEIVED
B.L.M. AZ STATE OFFICE

EXHIBIT A

Unpatented Lode Claims and Mill Site Claims:
Pinal Co., AZ Pioneer-Mineral Creek-Cochran-Copper Butte-Riverside Mining Districts

| | A | B | C | D | E | F |
|-----|--------|--------------|------|------|---|---|
| 942 | 344588 | TORTILLA 14 | 1997 | 4775 | | |
| 943 | 344652 | TORTILLA 15 | 1997 | 6417 | | |
| 944 | 344653 | TORTILLA 16 | 1997 | 6418 | | |
| 945 | 344654 | TORTILLA 17 | 1997 | 6419 | | |
| 946 | 344655 | TORTILLA 18 | 1997 | 6420 | | |
| 947 | 344656 | TORTILLA 19 | 1997 | 6421 | | |
| 948 | 344657 | TORTILLA 20 | 1997 | 6422 | | |
| 949 | 344658 | TORTILLA 21 | 1997 | 6423 | | |
| 950 | 344659 | TORTILLA 22 | 1997 | 6424 | | |
| 951 | 344660 | TORTILLA 23 | 1997 | 6425 | | |
| 952 | 344661 | TORTILLA 24 | 1997 | 6426 | | |
| 953 | 344662 | TORTILLA 25 | 1997 | 6427 | | |
| 954 | 344663 | TORTILLA 26 | 1997 | 6428 | | |
| 955 | 344664 | TORTILLA 27 | 1997 | 6429 | | |
| 956 | 344665 | TORTILLA 28 | 1997 | 6430 | | |
| 957 | 344666 | TORTILLA 29 | 1997 | 6431 | | |
| 958 | 344667 | TORTILLA 30 | 1997 | 6432 | | |
| 959 | 344668 | TORTILLA 31 | 1997 | 6433 | | |
| 960 | 344669 | TORTILLA 32 | 1997 | 6434 | | |
| 961 | 344670 | TORTILLA 33 | 1997 | 6435 | | |
| 962 | 344671 | TORTILLA 34 | 1997 | 6436 | | |
| 963 | 344672 | TORTILLA 35 | 1997 | 6437 | | |
| 964 | 344673 | TORTILLA 36 | 1997 | 6438 | | |
| 965 | 344757 | HACKBERRY 45 | 1997 | 8632 | | |
| 966 | 344758 | HACKBERRY 46 | 1997 | 8633 | | |
| 967 | 344759 | HACKBERRY 47 | 1997 | 8634 | | |
| 968 | 344760 | HACKBERRY 48 | 1997 | 8635 | | |
| 969 | 344761 | HACKBERRY 49 | 1997 | 8636 | | |
| 970 | 344762 | HACKBERRY 50 | 1997 | 8637 | | |
| 971 | 344763 | HACKBERRY 51 | 1997 | 8638 | | |
| 972 | 344764 | HACKBERRY 52 | 1997 | 8639 | | |
| 973 | 344765 | HACKBERRY 53 | 1997 | 8640 | | |
| 974 | 344766 | HACKBERRY 54 | 1997 | 8641 | | |
| 975 | 344767 | HACKBERRY 55 | 1997 | 8642 | | |
| 976 | 344768 | HACKBERRY 56 | 1997 | 8643 | | |
| 977 | 344769 | HACKBERRY 57 | 1997 | 8644 | | |
| 978 | 344770 | HACKBERRY 58 | 1997 | 8645 | | |
| 979 | 344771 | HACKBERRY 59 | 1997 | 8646 | | |
| 980 | 344772 | HACKBERRY 60 | 1997 | 8647 | | |

PHOENIX, ARIZONA

2007 AUG 15 8:25

RECEIVED
B.L.M. AZ STATE OFFICE

EXHIBIT A

Unpatented Lode Claims and Mill Site Claims: Pinal Co., AZ Pioneer-Mineral Creek-Cochran-Copper Butte-Riverside Mining Districts

| | A | B | C | D | E | F |
|------|--------|--------------|------|-------|---|---|
| 981 | 344773 | HACKBERRY 61 | 1997 | 8648 | | |
| 982 | 344774 | HACKBERRY 62 | 1997 | 8649 | | |
| 983 | 345121 | HACKBERRY 63 | 1997 | 9613 | | |
| 984 | 345122 | HACKBERRY 64 | 1997 | 9614 | | |
| 985 | 345123 | HACKBERRY 65 | 1997 | 9615 | | |
| 986 | 345124 | HACKBERRY 66 | 1997 | 9616 | | |
| 987 | 345125 | HACKBERRY 67 | 1997 | 9617 | | |
| 988 | 345126 | HACKBERRY 68 | 1997 | 9618 | | |
| 989 | 345127 | HACKBERRY 69 | 1997 | 9619 | | |
| 990 | 345128 | HACKBERRY 70 | 1997 | 9620 | | |
| 991 | 345129 | HACKBERRY 71 | 1997 | 9621 | | |
| 992 | 345188 | HACKBERRY 1 | 1997 | 10513 | | |
| 993 | 345189 | HACKBERRY 2 | 1997 | 10514 | | |
| 994 | 345190 | HACKBERRY 3 | 1997 | 10515 | | |
| 995 | 345191 | HACKBERRY 4 | 1997 | 10516 | | |
| 996 | 345192 | HACKBERRY 5 | 1997 | 10517 | | |
| 997 | 345193 | HACKBERRY 6 | 1997 | 10518 | | |
| 998 | 345194 | HACKBERRY 7 | 1997 | 10519 | | |
| 999 | 345195 | HACKBERRY 8 | 1997 | 10520 | | |
| 1000 | 345196 | HACKBERRY 9 | 1997 | 10521 | | |
| 1001 | 345197 | HACKBERRY 10 | 1997 | 10522 | | |
| 1002 | 345198 | HACKBERRY 11 | 1997 | 10523 | | |
| 1003 | 345199 | HACKBERRY 12 | 1997 | 10524 | | |
| 1004 | 345200 | HACKBERRY 13 | 1997 | 10525 | | |
| 1005 | 345201 | HACKBERRY 14 | 1997 | 10526 | | |
| 1006 | 345202 | HACKBERRY 15 | 1997 | 10527 | | |
| 1007 | 345203 | HACKBERRY 16 | 1997 | 10528 | | |
| 1008 | 345204 | HACKBERRY 17 | 1997 | 10529 | | |
| 1009 | 345205 | HACKBERRY 18 | 1997 | 10530 | | |
| 1010 | 345206 | HACKBERRY 19 | 1997 | 10531 | | |
| 1011 | 345207 | HACKBERRY 20 | 1997 | 10532 | | |
| 1012 | 345208 | HACKBERRY 21 | 1997 | 10533 | | |
| 1013 | 345209 | HACKBERRY 22 | 1997 | 10534 | | |
| 1014 | 345210 | HACKBERRY 23 | 1997 | 10535 | | |
| 1015 | 345211 | HACKBERRY 24 | 1997 | 10536 | | |
| 1016 | 345212 | HACKBERRY 25 | 1997 | 10537 | | |
| 1017 | 345213 | HACKBERRY 26 | 1997 | 10538 | | |
| 1018 | 345214 | HACKBERRY 27 | 1997 | 10539 | | |
| 1019 | 345215 | HACKBERRY 28 | 1997 | 10540 | | |

PHOENIX, ARIZONA

2007 AUG 15 A 8: 25

RECEIVED
B.L.M. AZ STATE OFFICE

EXHIBIT A

Unpatented Lode Claims and Mill Site Claims: Pinal Co., AZ Pioneer-Mineral Creek-Cochran-Copper Butte-Riverside Mining Districts

| | A | B | C | D | E | F |
|------|--------|--------------|------|-------|---|---|
| 1020 | 345216 | HACKBERRY 29 | 1997 | 10541 | | |
| 1021 | 345217 | HACKBERRY 30 | 1997 | 10542 | | |
| 1022 | 345218 | HACKBERRY 31 | 1997 | 10543 | | |
| 1023 | 345219 | HACKBERRY 32 | 1997 | 10544 | | |
| 1024 | 345220 | HACKBERRY 33 | 1997 | 10545 | | |
| 1025 | 345221 | HACKBERRY 34 | 1997 | 10546 | | |
| 1026 | 345222 | HACKBERRY 35 | 1997 | 10547 | | |
| 1027 | 345223 | HACKBERRY 36 | 1997 | 10548 | | |
| 1028 | 345224 | HACKBERRY 37 | 1997 | 10549 | | |
| 1029 | 345225 | HACKBERRY 38 | 1997 | 10550 | | |
| 1030 | 345226 | HACKBERRY 39 | 1997 | 10551 | | |
| 1031 | 345227 | HACKBERRY 40 | 1997 | 10552 | | |
| 1032 | 345228 | HACKBERRY 41 | 1997 | 10553 | | |
| 1033 | 345229 | HACKBERRY 42 | 1997 | 10554 | | |
| 1034 | 345230 | HACKBERRY 43 | 1997 | 10555 | | |
| 1035 | 345231 | HACKBERRY 44 | 1997 | 10556 | | |
| 1036 | 345354 | HACKBERRY 72 | 1997 | 13038 | | |
| 1037 | 345355 | HACKBERRY 73 | 1997 | 13039 | | |
| 1038 | 345356 | HACKBERRY 74 | 1997 | 13040 | | |
| 1039 | 345357 | HACKBERRY 75 | 1997 | 13041 | | |
| 1040 | 345358 | HACKBERRY 76 | 1997 | 13042 | | |
| 1041 | 345359 | HACKBERRY 77 | 1997 | 13043 | | |
| 1042 | 345360 | HACKBERRY 78 | 1997 | 13044 | | |
| 1043 | 345361 | HACKBERRY 79 | 1997 | 13045 | | |
| 1044 | 345362 | HACKBERRY 80 | 1997 | 13046 | | |
| 1045 | 345363 | HACKBERRY 81 | 1997 | 13047 | | |
| 1046 | 345364 | HACKBERRY 82 | 1997 | 13048 | | |
| 1047 | 345365 | HACKBERRY 83 | 1997 | 13049 | | |
| 1048 | 345366 | HACKBERRY 84 | 1997 | 13050 | | |
| 1049 | 345367 | HACKBERRY 85 | 1997 | 13051 | | |
| 1050 | 345368 | HACKBERRY 86 | 1997 | 13052 | | |
| 1051 | 345369 | HACKBERRY 87 | 1997 | 13053 | | |
| 1052 | 345370 | HACKBERRY 88 | 1997 | 13054 | | |
| 1053 | 345371 | HACKBERRY 89 | 1997 | 13055 | | |
| 1054 | 345372 | HACKBERRY 90 | 1997 | 13056 | | |
| 1055 | 345373 | HACKBERRY 91 | 1997 | 13057 | | |
| 1056 | 345374 | HACKBERRY 92 | 1997 | 13058 | | |
| 1057 | 345375 | HACKBERRY 93 | 1997 | 13059 | | |
| 1058 | 345376 | HACKBERRY 94 | 1997 | 13060 | | |

2007 AUG 15 A 8: 25

RECEIVED
B.L.M. AZ STATE OFFICE

PHOENIX, ARIZONA

EXHIBIT A

Unpatented Lode Claims and Mill Site Claims:
Pinal Co., AZ Pioneer-Mineral Creek-Cochran-Copper Butte-Riverside Mining Districts

| | A | B | C | D | E | F |
|------|--------|---------------|------|-------|---|---|
| 1059 | 345377 | HACKBERRY 95 | 1997 | 13061 | | |
| 1060 | 345378 | HACKBERRY 96 | 1997 | 13062 | | |
| 1061 | 345379 | HACKBERRY 97 | 1997 | 13063 | | |
| 1062 | 345380 | HACKBERRY 98 | 1997 | 13064 | | |
| 1063 | 345381 | HACKBERRY 99 | 1997 | 13065 | | |
| 1064 | 345382 | HACKBERRY 100 | 1997 | 13066 | | |
| 1065 | 345383 | HACKBERRY 101 | 1997 | 13067 | | |
| 1066 | 345384 | HACKBERRY 102 | 1997 | 13068 | | |
| 1067 | 345385 | HACKBERRY 103 | 1997 | 13069 | | |
| 1068 | 345386 | HACKBERRY 104 | 1997 | 13070 | | |
| 1069 | 345387 | HACKBERRY 105 | 1997 | 13071 | | |
| 1070 | 345388 | HACKBERRY 106 | 1997 | 13072 | | |
| 1071 | 345389 | HACKBERRY 107 | 1997 | 13073 | | |
| 1072 | 345629 | RUSTLER 1 | 1997 | 13769 | | |
| 1073 | 345630 | RUSTLER 2 | 1997 | 13770 | | |
| 1074 | 345631 | RUSTLER 3 | 1997 | 13771 | | |
| 1075 | 345632 | RUSTLER 4 | 1997 | 13772 | | |
| 1077 | 353756 | M. Tiger | 2000 | 30547 | | |

PHOENIX, ARIZONA

2007 AUG 15 A 8:25

RECEIVED
B.L.M. AZ STATE OFFICE

United States Department of the Interior
 Bureau of Land Management
 BUSINESS & SUPPORT SVCS DIV
 ONE N CENTRAL AVE SUITE 800
 PHOENIX, AZ 85004 -4427
 Phone: (602) 417-9200

Receipt

No: 1544971

| | | |
|---------------------------------|--|------------------------------|
| Transaction #: 1596350 | | ENTERED INTO COMPUTER |
| Date of Transaction: 08/15/2007 | | |
| CUSTOMER: | ASARCO INC 1150 N 7TH AVE TUCSON, AZ 85705 | AUG 21 2007 PB & VERIFIED |

| LINE # | QTY | DESCRIPTION | REMARKS | UNIT PRICE | TOTAL |
|---------------|------|--|-------------------|------------|---------------------|
| 1 | 1.00 | LOCATABLE MINERALS / MINING CLAIMS-NOT NEW-UNADJUD, ONE AUTH NO. ONLY / MINING CLAIM MONEY RECEIVED (455) CASES: AMC48401/\$148125.00 | MAINT 2008 (1185) | - n/a - | 148125.00 |
| TOTAL: | | | | | \$148,125.00 |

| PAYMENT INFORMATION | | | | | |
|---------------------|-----------|---|-------------|--------------|--|
| 1 | AMOUNT: | \$148,125.00 | POSTMARKED: | 8/13/07 0:00 | |
| | TYPE: | CHECK | RECEIVED: | 08/15/2007 | |
| | CHECK NO: | 0000358328 | | | |
| | NAME: | ASARCO LLC 1150 N 7TH AVE TUCSON AZ 85705 | | | |

| |
|---------|
| REMARKS |
| |

This receipt was generated by the automated BLM Collections and Billing System and is a paper representation of a portion of the official electronic record contained therein.

Message:

1185 ROWS RETRIEVED



CBS Export Results Report

Include Resolved Records

Record Status

- Error Records (E/M/I)
- Accepted Records (A/W)
- "On Hold" Records (H)
- All Records (for s/n or receipt nr)
- Exported, No Results From CBS
- New (not yet exported)

Search Criteria

Enter export Date (mm/dd/yyyy) ALL
 Serial Number match (optional)
 Receipt Nr (optional) 1544971
 Export Nr (exclusive)
 LR2000 User (defaults to login) ALL

Responsible Area (Errors Only)

- User (U,X)
- Programmer (P,X)
- All (U,P,X)

Query

Reset

[User Guide](#)

| | Resend? | Export Nr | A/D | Serial Nr | Mult | Code | \$ Amount | Remarks | Receipt Nr | LR2000 User | #Msg | Resolved? | OK | Stat1 | Ar |
|---|--------------------------|-----------|-----|-----------|------|------|-----------|---------|------------|-------------|------|--------------------------|----|-------|----|
| 1 | <input type="checkbox"/> | 1345108 | A | AMC1186 | | 582 | 125.00 | 2008 | 1544971 | P5BROWN | | <input type="checkbox"/> | | | |

ASARCO

August 11, 2006

Ms. Dorie Morrison
Mining Claims Section
Arizona State Office
Bureau of Land Management
Department of the Interior
1 N. Central Avenue, Suite 800
Phoenix, AZ 85004-4427

| | |
|------------|------------|
| AMC 138158 | AMC 299632 |
| AMC 1186 | AMC 303735 |
| AMC 66892 | AMC 315170 |
| AMC 48023 | AMC 325895 |
| AMC 141486 | AMC 333067 |
| AMC 314545 | AMC 338178 |
| AMC 253273 | AMC 344575 |
| AMC 277468 | AMC 344652 |
| AMC 289373 | AMC 344757 |

RE: Notice of Intent to Hold and Payment of Annual Claim Maintenance Fees

Dear Ms. Morrison:

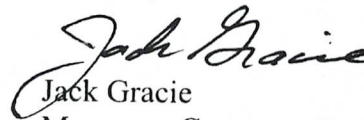
| | |
|------------|------------|
| AMC 345121 | AMC 345188 |
| AMC 345354 | AMC 345629 |

Enclosed are the following "Notice of Interm to Hold and Payment of Claim Maintenance Fees" affidavits for September 1, 2006 to August 31, 2007.

| Affidavit | Location | Fee Amount |
|-------------|--------------|------------|
| Ray Complex | Pinal County | \$134,250 |
| Ray Complex | Gila County | \$13,875 |
| | Tota 1 | \$148,125 |

If you have any questions or need further information, please call me at 520-798-7517.

Sincerely,



Jack Gracie
Manager., Corporate Real Estate

Enclosures

cc: Jack Garrity

PHOENIX, AZ

2006 AUG 16 A 8:52

RECEIVED
BLM, AZ STATE OFFICE

21
RE 8/22/06

EXHIBIT A

Unpatented lode claims located in Banner Mining District, Gila Co., Arizona

| | A | B | C | D | E | F |
|----|----------------|--|-------------|------|-------------------|------------|
| 1 | AMC SERIAL NO. | CLAIM NAME | BOOK/DOCKET | PAGE | AMENDED/REAMENDED | |
| 2 | | | | | BK/DOC | PAGE |
| 3 | 48401 | Porphyry | 48 | 158 | | |
| 4 | 48402 | Quartzite | 48 | 158 | | |
| 5 | 48405 | Black Copper, Amended | 8 | 454 | 48 | 144 |
| 6 | 48406 | Blue Copper, Amended | 8 | 454 | 48 | 145 |
| 7 | 48413 | Keystone, Amended | 8 | 512 | 48 | 152 |
| 8 | 48418 | North Star, Amended | 8 | 429 | 48 | 157 |
| 9 | 48420 | Senator, Amended | 8 | 455 | 48 | 160 |
| 10 | 48428 | Tip Top, Amended | 16 | 118 | 48 | 166 |
| 11 | 66991 | Chilito No. 1, Amended | 47, Mines | 577 | 225 | 136 |
| 12 | 66992 | Chilito No. 2, Amended | 47, Mines | 580 | 225 | 137 |
| 13 | 66993 | Cobre Verde No. 8, Amended, Reamended (Chilito No. 3; Mines 42, 244) | 41, Mines | 464 | 224 225 | 334 138 |
| 14 | 66994 | Chilito No. 4, Amended | 47, Mines | 578 | 225 | 139 |
| 15 | 66995 | Chilito No. 41 | 225 | 170 | | |
| 16 | 66996 | Chilito No. 6, Amended, Reamended | 47, Mines | 581 | 42, Mines 225 | XX 140 |
| 17 | 66997 | Chilito No. 7, Amended, Reamended | 47, Mines | 582 | 42, Mines 225 | XXX 141 |
| 18 | 66998 | Chilito No. 8, Amended | 47, Mines | 583 | 225 | 142 |
| 19 | 66999 | Copper Glance No. 1 (Chilito 12), Amended, Reamended | 41, Mines | 464 | 42, Mines 225 | 246 145 |
| 20 | 67000 | Copper Glance No. 2 (Chilito 13), Amended, Reamended | 41, Mines | 465 | 42, Mines 225 | 247 146 |
| 21 | 67001 | Two Bridges (Chilito 14), Amended, Reamended | 47, Mines | 559 | 42, Mines 225 | 248 147 |
| 22 | 67002 | Evener (Chilito 15) | 47, Mines | 560 | 42, Mines 225 | 249 148 |
| 23 | 67003 | Copper Glance No. 7 (Chilito 19), Amended, Reamended | 41, Mines | 466 | 42, Mines 225 | 250 149 |
| 24 | 67004 | Chilena No. 3 (Chilito 29), Amended, Reamended | 47, Mines | 556 | 42, Mines 225 | 260 159 |

2006 AUG 16 8:47

RECEIVED
CLM. AZ STATE OFFICE

RE 8/21-22/06

EXHIBIT A

Unpatented lode claims located in Banner Mining District, Gila Co., Arizona

| | A | B | C | D | E | F |
|----|--------|---|-----------|--------|------------------|------------|
| 25 | 67005 | Chilena No. 4 (Chilito 30), Amended, Reamended | 47, Mines | 557 | 42, Mines 225 | 261 160 |
| 26 | 67006 | Chilena No. 5 (Chilito 32), Amended, Reamended | 47, Mines | 558 | 42, Mines 225 | 262 161 |
| 27 | 67007 | Chilena No. 2 (Chilito 33), Amended, Reamended | 47, Mines | 555 | 42, Mines 225 | 263 162 |
| 28 | 67008 | Chilito No. 42 | 238 | 465 | | |
| 29 | 67009 | Ethel | 41, Mines | 12 | | |
| 30 | 67010 | Spring | 47, Mines | 121 | | |
| 31 | 67011 | Drusilla | 47, Mines | 93 | | |
| 32 | 67012 | Fanny | 47, Mines | 94 | | |
| 33 | 67013 | Chilito No. 9, Amended, Reamended | 47, Mines | 586 | 224 225 | 335 143 |
| 34 | 67014 | Black Eagle No. 1 | 49, Mines | 550 | | |
| 35 | 67015 | Black Eagle No. 2 | 49, Mines | 550 | | |
| 36 | 67016 | Black Eagle No. 3 | 49, Mines | 551 | | |
| 37 | 67017 | Black Eagle No. 4 | 49, Mines | 551 | | |
| 38 | 67018 | Black Eagle No. 5 | 49, Mines | 551 | | |
| 39 | 67019 | Black Eagle No. 6 | 49, Mines | 552 | | |
| 40 | 67020 | Fraction No. 6, Amended, Reamended | 160 | 511 | 226 250 | 538 456 |
| 41 | 67021 | Dick No. 17 | 62 | 354 | | |
| 42 | 67022 | Dick No. 18 | 62 | 355 | | |
| 43 | 67023 | Dick No. 19 | 62 | 356 | | |
| 44 | 67024 | Dick No. 20 | 62 | 357 | | |
| 45 | 314545 | Steamboat 1 | 829 | 934-36 | | |
| 46 | 314546 | Steamboat 2 | 829 | 937-39 | | |
| 47 | 314547 | Steamboat 3 | 829 | 940-42 | | |
| 48 | 314548 | Steamboat 4 | 829 | 943-45 | | |
| 49 | 314549 | Steamboat 5 | 829 | 946-48 | | |
| 50 | 314550 | Steamboat 6 | 829 | 949-51 | | |
| 51 | 314551 | Steamboat 7 | 829 | 952-54 | | |
| 52 | 314552 | Steamboat 8 | 829 | 955-57 | | |
| 53 | 314553 | Steamboat 9 | 829 | 958-60 | | |
| 54 | 314554 | Steamboat 10 | 829 | 961-63 | | |
| 55 | 314555 | Steamboat 11 | 829 | 964-66 | | |
| 56 | 314556 | Steamboat 12 | 829 | 967-69 | | |
| 57 | 314557 | Steamboat 13 | 829 | 970-72 | | |
| 58 | 314558 | Steamboat 14 | 829 | 973-75 | | |

10
of
3

2008 AUG 19 8:47

RECEIVED
CLM, AZ STATE OFFICE

EXHIBIT A

Unpatented lode claims located in Banner Mining District, Gila Co., Arizona

| | A | B | C | D | E | F |
|----|--------|--------------|-----|----------|---|---|
| 59 | 314559 | Steamboat 15 | 829 | 976-78 | | |
| 60 | 314560 | Steamboat 16 | 829 | 979-81 | | |
| 61 | 314561 | Steamboat 17 | 829 | 982-84 | | |
| 62 | 314562 | Steamboat 18 | 829 | 985-87 | | |
| 63 | 314563 | Steamboat 19 | 829 | 988-90 | | |
| 64 | 314564 | Steamboat 20 | 829 | 991-93 | | |
| 65 | 314565 | Steamboat 21 | 829 | 994-96 | | |
| 66 | 314566 | Steamboat 22 | 829 | 997-99 | | |
| 67 | 314567 | Steamboat 23 | 829 | 1000-02 | | |
| 68 | 314568 | Steamboat 24 | 830 | 1001-03 | | |
| 69 | 314569 | Steamboat 25 | 830 | 1004-06 | | |
| 70 | 314570 | Steamboat 26 | 830 | 1007-09 | | |
| 71 | 314571 | Steamboat 27 | 830 | 10 to 12 | | |
| 72 | 314572 | Steamboat 28 | 830 | 13-15 | | |
| 73 | 314573 | Steamboat 29 | 830 | 16-18 | | |
| 74 | 314574 | Steamboat 30 | 830 | 19-21 | | |
| 75 | 314575 | Steamboat 31 | 830 | 22-24 | | |
| 76 | 314576 | Steamboat 32 | 830 | 25-27 | | |
| 77 | 314577 | Steamboat 33 | 830 | 28-30 | | |
| 78 | 314578 | Steamboat 34 | 830 | 31-33 | | |
| 79 | 314579 | Steamboat 35 | 830 | 54-56 | | |
| 80 | 314580 | Steamboat 36 | 830 | 37-39 | | |
| 81 | 314581 | Steamboat 37 | 830 | 40-42 | | |
| 82 | 314582 | Steamboat 38 | 830 | 43-45 | | |
| 83 | 314583 | Steamboat 39 | 830 | 46-48 | | |
| 84 | 314584 | Steamboat 40 | 830 | 49-51 | | |
| 85 | 314585 | Steamboat 41 | 830 | 52-54 | | |
| 86 | 314586 | Steamboat 42 | 830 | 55-57 | | |
| 87 | 314587 | Steamboat 43 | 830 | 58-60 | | |
| 88 | 314588 | Steamboat 44 | 830 | 61-63 | | |
| 89 | 314589 | Steamboat 45 | 830 | 64-66 | | |
| 90 | 314590 | Steamboat 46 | 830 | 67-69 | | |
| 91 | 314591 | Steamboat 47 | 830 | 70-72 | | |
| 92 | 314592 | Steamboat 48 | 830 | 73-75 | | |
| 93 | 314593 | Steamboat 49 | 830 | 76-78 | | |
| 94 | 314594 | Steamboat 50 | 830 | 79-81 | | |
| 95 | 314595 | Steamboat 51 | 830 | 82-84 | | |
| 96 | 314596 | Steamboat 52 | 830 | 85-87 | | |
| 97 | 314597 | Steamboat 53 | 830 | 88-90 | | |

PHOENIX, AZ

2006 AUG 19 4 8 48

RECEIVED
 U.S. STATE OFFICE

EXHIBIT A

Unpatented lode claims located in Banner Mining District, Gila Co., Arizona

| | A | B | C | D | E | F |
|-----|--------|--------------|-----|---------|---|---|
| 98 | 314598 | Steamboat 54 | 830 | 91-93 | | |
| 99 | 314599 | Steamboat 55 | 830 | 94-96 | | |
| 100 | 314600 | Steamboat 56 | 830 | 97-99 | | |
| 101 | 314601 | Steamboat 57 | 830 | 100-02 | | |
| 102 | 314602 | Steamboat 58 | 830 | 103-05 | | |
| 103 | 314603 | Steamboat 59 | 830 | 106-08 | | |
| 104 | 314604 | Steamboat 60 | 830 | 109-111 | | |
| 105 | 314605 | Steamboat 61 | 830 | 112-14 | | |
| 106 | 314606 | Steamboat 62 | 830 | 115-17 | | |
| 107 | 314607 | Steamboat 63 | 830 | 118-20 | | |
| 108 | 314608 | Steamboat 64 | 830 | 121-23 | | |
| 109 | 314609 | Steamboat 65 | 830 | 124-26 | | |
| 110 | 314610 | Steamboat 66 | 830 | 127-29 | | |
| 111 | 314611 | Steamboat 67 | 830 | 130-32 | | |
| 112 | 314612 | Steamboat 68 | 830 | 133-35 | | |
| 113 | 314613 | Steamboat 69 | 830 | 136-38 | | |

PHOENIX, AZ

2006 AUG 16 8:48

RECEIVED
CLM. AZ STATE OFFICE

EXHIBIT A

Unpatented Lode Claims and Mill Site Claims:
Pinal Co., AZ Pioneer-Mineral Creek-Cochran-Copper Butte-Riverside Mining Districts

| 1 | A | B | C | D | E | F |
|----|-------------------|----------------------------|-----------------|------|----------------------|------|
| | AMC SERIAL No. | CLAIM NAME | BOOK/ DOCKET | PAGE | AMENDED REAMENDED | |
| 2 | | | | | BK/DOC | PAGE |
| 3 | 1186 | Teapot No. 11 | 850 | 617 | | |
| 4 | 1187 | Teapot No. 12 | 850 | 618 | | |
| 5 | 67025 | Wedge No. 1 | 431 | 418 | | |
| 6 | 67026 | Adobe, Amended | 52, Mines | 493 | 372 | 493 |
| 7 | 67027 | A Hunch No. 2, Amended | 70, Mines | 151 | 213 | 35 |
| 8 | 67028 | A Hunch No. 3, Amended | 70, Mines | 488 | 213 | 36 |
| 9 | 67029 | A Hunch No. 4 Amended | 73, Mines | 267 | 213 | 37 |
| 10 | 67030 | A Hunch No. 5, Amended | 73, Mines | 268 | 213 | 38 |
| 11 | 67031 | A Hunch No. 6, Amended | 73, Mines | 269 | 213 | 39 |
| 12 | 67032 | A Hunch No. 7, Amended | 78, Mines | 241 | 213 | 40 |
| 13 | 67033 | Canyon No. 6 | 364 | 200 | | |
| 14 | 67035 | Carnation | 30, Mines | 499 | | |
| 15 | 67036 | Chest | 35, Mines | 197 | | |
| 16 | 67037 | Chloride Gulch, Amended | 15, Mines | 219 | 36, Mines | 591 |
| 17 | 67038 | Combination | 30, Mines | 499 | | |
| 18 | 67039 | Contact No. 3 | 32, Mines | 531 | | |
| 19 | 67040 | Copper Ace No. 1 | 264 | 537 | | |
| 20 | 67041 | Copper Ace No. 2 | 264 | 538 | | |
| 21 | 67042 | Copper Ace No. 3 | 264 | 539 | | |
| 22 | 67043 | Copper Ace No. 4 | 264 | 540 | | |
| 23 | 67045 | Copper Zone No. 4, Amended | 24, Mines | 543 | 372 | 491 |
| 24 | 67046 | Copper Zone No. 5, Amended | 24, Mines | 544 | 372 | 492 |
| 25 | 67047 | Happy Vale | 35, Mines | 421 | | |
| 26 | 67048 | Led | 35, Mines | 301 | | |
| 27 | 67049 | Major | 32, Mines | 531 | | |
| 28 | 67050 | Major No. 2 | 32, Mines | 532 | | |
| 29 | 67051 | Major No. 3 | 32, Mines | 533 | | |
| 30 | 67052 | Major No. 4 | 35, Mines | 421 | | |
| 31 | 67053 | Major No. 5 | 46, Mines | 26 | | |
| 32 | 67054 | Major No. 6 | 46, Mines | 27 | | |
| 33 | 67055 | Mescal No. 1, Amended | 188 | 564 | 193 | 425 |
| 34 | 67056 | Mescal No. 2 | 188 | 565 | | |
| 35 | 67057 | Mescal No. 3 | 188 | 566 | | |
| 36 | 67058 | Mescal No. 4 | 188 | 567 | | |
| 37 | 67059 | Mescal No. 5 | 189 | 328 | | |
| 38 | 67060 | Mescal No. 6 | 188 | 568 | | |

2006 AUG 19 8:48

RECEIVED
AZ STATE OFFICE

RE 8/21-22/06

EXHIBIT A

Unpatented Lode Claims and Mill Site Claims:

Pinal Co., AZ Pioneer-Mineral Creek-Cochran-Copper Butte-Riverside Mining Districts

| | A | B | C | D | E | F |
|----|-------|------------------------|-----|-----|-----|-----|
| 39 | 67061 | Mescal No. 7 | 188 | 569 | | |
| 40 | 67062 | Mescal No. 8 | 189 | 55 | | |
| 41 | 67063 | Mescal No. 9 | 189 | 56 | | |
| 42 | 67064 | Mescal No. 10 | 189 | 57 | | |
| 43 | 67065 | Mescal No. 11 | 189 | 58 | | |
| 44 | 67066 | Mescal No. 12 | 189 | 59 | | |
| 45 | 67067 | Mescal No. 13 | 189 | 60 | | |
| 46 | 67068 | Mescal No. 14 | 189 | 61 | | |
| 47 | 67069 | Mescal No. 15 | 189 | 62 | | |
| 48 | 67070 | Mescal No. 16 | 189 | 329 | | |
| 49 | 67071 | Mescal No. 17 | 189 | 63 | | |
| 50 | 67072 | Mescal No. 18 | 189 | 199 | | |
| 51 | 67073 | Mescal No. 19 | 189 | 64 | | |
| 52 | 67074 | Mescal No. 20 | 189 | 65 | | |
| 53 | 67075 | Mescal No. 21 | 189 | 210 | | |
| 54 | 67076 | Mescal No. 22 | 189 | 201 | | |
| 55 | 67077 | Mescal No. 23 | 189 | 202 | | |
| 56 | 67078 | Mescal No. 24 | 189 | 203 | | |
| 57 | 67079 | Mescal No. 25 | 189 | 204 | | |
| 58 | 67080 | Mescal No. 26, Amended | 189 | 205 | 194 | 528 |
| 59 | 67081 | Mescal No. 27 | 194 | 529 | | |
| 60 | 67082 | Mescal No. 28 | 194 | 530 | | |
| 61 | 67083 | Mescal No. 29 | 194 | 531 | | |
| 62 | 67084 | Mescal No. 30 | 194 | 532 | | |
| 63 | 67085 | Mescal No. 31 | 194 | 533 | | |
| 64 | 67086 | Mescal No. 32 | 194 | 534 | | |
| 65 | 67087 | Mescal No. 33 | 194 | 535 | | |
| 66 | 67088 | Mescal No. 34 | 194 | 536 | | |
| 67 | 67089 | Mescal No. 35 | 194 | 537 | | |
| 68 | 67090 | Mescal No. 36 | 194 | 538 | | |
| 69 | 67091 | Mescal No. 37 | 194 | 539 | | |
| 70 | 67092 | Mescal No. 38 | 194 | 540 | | |
| 71 | 67093 | Mescal No. 39 | 194 | 541 | | |
| 72 | 67094 | Mescal No. 40 | 195 | 564 | | |
| 73 | 67095 | Mescal No. 41 | 195 | 565 | | |
| 74 | 67096 | Mescal No. 42 | 195 | 566 | | |
| 75 | 67097 | Mescal No. 43 | 197 | 230 | | |
| 76 | 67098 | Mescal No. 44 | 197 | 231 | | |
| 77 | 67099 | Mescal No. 45 | 197 | 232 | | |

2006 AUG 16 8:48

RECEIVED
STATE OFFICE

PHOENIX, AZ

EXHIBIT A

Unpatented Lode Claims and Mill Site Claims: Pinal Co., AZ Pioneer-Mineral Creek-Cochran-Copper Butte-Riverside Mining Districts

| | A | B | C | D | E | F |
|-----|-------|--------------------------|-----------|-----|------|---------|
| 78 | 67100 | Mescal No. 46 | 197 | 233 | | |
| 79 | 67101 | Mescal No. 47, Amended | 197 | 234 | 1869 | 910-911 |
| 80 | 67103 | Mescal No. 49, Amended | 197 | 236 | 1869 | 914 |
| 81 | 67104 | Mescal No. 50, Amended | 195 | 562 | 1869 | 916 |
| 82 | 67105 | Mescal No. 51 | 195 | 563 | | |
| 83 | 67106 | Mesquite No. 1 | 197 | 228 | | |
| 84 | 67107 | Mesquite No. 2 | 197 | 229 | | |
| 85 | 67108 | Odessa | 35, Mines | 422 | | |
| 86 | 67109 | Olive | 35, Mines | 198 | | |
| 87 | 67110 | Recall | 35, Mines | 198 | | |
| 88 | 67111 | Rustler No. 1 | 364 | 196 | | |
| 89 | 67112 | Rustler No. 2 | 364 | 197 | | |
| 90 | 67113 | Rustler No. 3 | 364 | 198 | | |
| 91 | 67114 | Rustler No. 4 | 364 | 199 | | |
| 92 | 67115 | Silverball (SilverBall) | 39, Mines | 457 | | |
| 93 | 67116 | Silver King | 31, Mines | 495 | | |
| 94 | 67117 | Silver Lead | 31, Mines | 496 | | |
| 95 | 67118 | Silver Leaf (SilverLeap) | 31, Mines | 497 | | |
| 96 | 67119 | Silver Leap No. 3 | 32, Mines | 530 | | |
| 97 | 67120 | Silver Queen | 31, Mines | 496 | | |
| 98 | 67121 | Silver Threads | 31, Mines | 497 | | |
| 99 | 67122 | Star | 31, Mines | 494 | | |
| 100 | 67123 | Would be Expert | 31, Mines | 302 | | |
| 101 | 67124 | Erman No. 1, Amended | 537 | 209 | 974 | 163 |
| 102 | 67125 | Erman No. 2, Amended | 537 | 210 | 974 | 165 |
| 103 | 67126 | Erman No. 3, Amended | 537 | 211 | 974 | 167 |
| 104 | 67127 | Erman No. 4, Amended | 537 | 212 | 974 | 169 |
| 105 | 67128 | Erman No. 5, Amended | 537 | 213 | 974 | 171 |
| 106 | 67129 | Erman No. 6, Amended | 537 | 214 | 974 | 173 |
| 107 | 67130 | Erman No. 7, Amended | 537 | 215 | 974 | 175 |
| 108 | 67131 | Erman No. 8, Amended | 537 | 216 | 974 | 177 |
| 109 | 67132 | Erman No. 9, Amended | 537 | 217 | 974 | 179 |
| 110 | 67133 | Erman No. 10, Amended | 537 | 218 | 974 | 181 |
| 111 | 67134 | Erman No. 11, Amended | 537 | 219 | 974 | 183 |
| 112 | 67135 | Erman No. 12, Amended | 537 | 220 | 974 | 185 |
| 113 | 67136 | Erman No. 13, Amended | 537 | 221 | 974 | 187 |
| 114 | 67137 | Erman No. 14, Amended | 537 | 222 | 974 | 189 |
| 115 | 67138 | Erman No. 15, Amended | 537 | 223 | 974 | 191 |
| 116 | 67139 | Erman No. 16, Amended | 537 | 224 | 974 | 193 |

2006 AUG 19 8:48

RECEIVED
CLM, AZ STATE OFFICE

EXHIBIT A

Unpatented Lode Claims and Mill Site Claims: Pinal Co., AZ Pioneer-Mineral Creek-Cochran-Copper Butte-Riverside Mining Districts

| | A | B | C | D | E | F |
|-----|-------|-------------------------|-----|-----|------|---------|
| 117 | 67140 | Erman No. 17, Amended | 537 | 225 | 974 | 195 |
| 118 | 67141 | Erman No. 18, Amended | 537 | 226 | 974 | 197 |
| 119 | 67142 | Erman No. 19, Amended | 537 | 227 | 974 | 199 |
| 120 | 67143 | Erman No. 20, Amended | 537 | 228 | 974 | 201 |
| 121 | 67144 | Erman No. 21, Amended | 537 | 229 | 974 | 203 |
| 122 | 67145 | Erman No. 22, Amended | 537 | 230 | 974 | 205 |
| 123 | 67146 | Erman No. 23, Amended | 537 | 231 | 974 | 207 |
| 124 | 67147 | Erman No. 24, Amended | 537 | 232 | 974 | 209 |
| 125 | 67148 | Erman No. 25, Amended | 537 | 233 | 974 | 211 |
| 126 | 67149 | Erman No. 26, Amended | 537 | 234 | 974 | 213 |
| 127 | 67150 | Erman No. 27, Amended | 537 | 235 | 974 | 215 |
| 128 | 67151 | Erman No. 28, Amended | 537 | 236 | 974 | 217 |
| 129 | 67152 | Erman No. 29, Amended | 537 | 237 | 974 | 219 |
| 130 | 67153 | Erman No. 30, Amended | 542 | 378 | 974 | 221 |
| 131 | 67154 | Erman No. 31, Amended | 542 | 379 | 974 | 223 |
| 132 | 67155 | River No. 4 | 673 | 389 | | |
| 133 | 67156 | River No. 5 | 673 | 390 | | |
| 134 | 67157 | River No. 6 | 673 | 391 | | |
| 135 | 67158 | River No. 7 | 673 | 392 | | |
| 136 | 67159 | River No. 8 | 673 | 393 | | |
| 137 | 67160 | River No. 9 | 673 | 394 | | |
| 138 | 67161 | River No. 13 | 673 | 398 | | |
| 139 | 67162 | River No. 14 | 673 | 399 | | |
| 140 | 67163 | River No. 15 | 673 | 400 | | |
| 141 | 67164 | River No. 16 | 673 | 401 | | |
| 142 | 67165 | River No. 17 | 673 | 402 | | |
| 143 | 67166 | River No. 18 | 673 | 403 | | |
| 144 | 67167 | River No. 22 | 673 | 404 | | |
| 145 | 67168 | River No. 23 | 673 | 405 | | |
| 146 | 67169 | River No. 24 | 673 | 406 | | |
| 147 | 67170 | River No. 25 | 673 | 407 | | |
| 148 | 67171 | River No. 26 | 673 | 408 | | |
| 149 | 67172 | River No. 27 | 673 | 409 | | |
| 150 | 67173 | Southern No. 1 | 297 | 230 | | |
| 151 | 67174 | Southern No. 2 | 297 | 231 | | |
| 152 | 67175 | Southern No. 3 | 297 | 232 | | |
| 153 | 67176 | Southern No. 4 | 297 | 233 | | |
| 154 | 67177 | Southern No. 5, Amended | 297 | 234 | 1869 | 940-941 |
| 155 | 67178 | Southern No. 6, Amended | 297 | 235 | 1869 | 942-943 |

PHOENIX, AZ

2006 AUG 16 8:48

RECEIVED
M.M. AZ STATE OFFICE

EXHIBIT A

Unpatented Lode Claims and Mill Site Claims: Pinal Co., AZ Pioneer-Mineral Creek-Cochran-Copper Butte-Riverside Mining Districts

| | A | B | C | D | E | F |
|-----|-------|--|-----------|-----|-------------|----------------|
| 156 | 67179 | Southern No. 7 | 334 | 532 | | |
| 157 | 67180 | Southern No. 8, Amended | 334 | 533 | 1869 | 944-945 |
| 158 | 67181 | Ray Southern 1 | 47, Mines | 462 | | |
| 159 | 67182 | Ray Southern 5, Amended | 47, Mines | 463 | 1869 | 918-919 |
| 160 | 67183 | Ray Southern 6, Amended | 47, Mines | 464 | 1869 | 920-921 |
| 161 | 67184 | Ray Southern 7, Amended | 47, Mines | 465 | 1869 | 922-923 |
| 162 | 67187 | Ray Southern 10, Amended | 47, Mines | 468 | 1869 | 924-925 |
| 163 | 67188 | Ray Southern 11, Amended | 47, Mines | 469 | 297 | 236 |
| 164 | 67189 | Ray Southern 12, Amended | 47, Mines | 470 | 1869 | 926-927 |
| 165 | 67193 | Ray Southern 16 | 55, Mines | 355 | | |
| 166 | 67195 | Ray Southern 17, Amended | 56, Mines | 527 | 1869 | 934-935 |
| 167 | 67196 | Ray Southern 39, Amended, Reamended | 155 | 134 | 360 1869 | 522 636-637 |
| 168 | 67197 | Ray Southern 40, Amended, Reamended | 155 | 86 | 360 1869 | 523 938-939 |
| 169 | 67198 | Ray Southern 41, Amended | 155 | 87 | 360 | 524 |
| 170 | 67199 | Ray Southern 42, Amended | 158 | 88 | 360 | 525 |
| 171 | 67249 | Bur No. 1, Amended | 719 | 609 | 974 | 225 |
| 172 | 67250 | Bur No. 2, Amended | 719 | 610 | 974 | 227 |
| 173 | 67251 | Bur No. 3, Amended | 719 | 611 | 974 | 229 |
| 174 | 67252 | Bur No. 4, Amended | 719 | 612 | 974 | 231 |
| 175 | 67253 | Bur No. 5, Amended | 719 | 613 | 974 | 233 |
| 176 | 67254 | Bur No. 6, Amended | 719 | 614 | 974 | 235 |
| 177 | 67255 | Bur No. 7, Amended | 719 | 615 | 974 | 237 |
| 178 | 67256 | Bur No. 8, Amended | 719 | 616 | 974 | 239 |
| 179 | 67257 | Bur No. 9, Amended | 719 | 617 | 974 | 241 |
| 180 | 67258 | Bur No. 10, Amended, Reamended | 719 | 618 | 974 1890 | 243 405-406 |
| 181 | 67259 | Bur No. 11, Amended | 719 | 619 | 974 | 245 |
| 182 | 67260 | Bur No. 12, Amended, Reamended | 719 | 620 | 974 1890 | 247 407-408 |
| 183 | 67261 | Bur No. 13, Amended | 719 | 621 | 974 | 249 |
| 184 | 67262 | Bur No. 14, Amended, Reamended | 719 | 622 | 974 1890 | 251 409-410 |
| 185 | 67263 | Bur No. 15, Amended | 719 | 623 | 974 | 253 |
| 186 | 67264 | Bur No. 16, Amended, Reamended | 719 | 624 | 974 1890 | 255 411-412 |
| 187 | 67265 | Bur No. 17, Amended, Reamended | 719 | 625 | 974 1890 | 257 413-414 |

2006 AUG 16 8:48

RECEIVED
ALM. AZ STATE OFFICE

EXHIBIT A

Unpatented Lode Claims and Mill Site Claims:

Pinal Co., AZ Pioneer-Mineral Creek-Cochran-Copper Butte-Riverside Mining Districts

| | A | B | C | D | E | F |
|-----|-------|-----------------------------------|-----|-----|-------------|----------------|
| 188 | 67266 | Bur No. 18, Amended, Reamended | 719 | 626 | 974 1890 | 259 415-416 |
| 189 | 67267 | Bur No. 19, Amended, Reamended | 719 | 627 | 974 1890 | 261 417-418 |
| 190 | 67268 | Bur No. 20, Amended, Reamended | 719 | 628 | 974 1890 | 263 419-420 |
| 191 | 67269 | Bur No. 22, Amended, Reamended | 719 | 630 | 974 1869 | 265 946-947 |
| 192 | 67271 | Bur No. 24, Amended, Reamended | 719 | 632 | 974 1869 | 269 948-949 |
| 193 | 67273 | Bur No. 26, Amended, Reamended | 719 | 634 | 974 1869 | 273 950-951 |
| 194 | 67275 | Bur No. 28, Amended, Reamended | 719 | 636 | 974 1869 | 277 952-953 |
| 195 | 67277 | Bur No. 30, Amended, Reamended | 719 | 638 | 974 1869 | 281 954-955 |
| 196 | 67278 | Bur No. 31, Amended | 719 | 639 | 974 | 283 |
| 197 | 67279 | Bur No. 32, Amended, Reamended | 719 | 640 | 974 1869 | 285 956-957 |
| 198 | 67280 | Bur No. 33, Amended | 719 | 641 | 974 | 287 |
| 199 | 67281 | Bur No. 34, Amended, Reamended | 719 | 642 | 974 1869 | 289 970-971 |
| 200 | 67284 | Bur No. 37, Amended | 719 | 645 | 974 | 295 |
| 201 | 67286 | Bur No. 39, Amended | 719 | 647 | 974 | 299 |
| 202 | 67287 | Bur No. 40, Amended, Reamended | 719 | 648 | 974 1869 | 301 978-979 |
| 203 | 67288 | Bur No. 41, Amended | 719 | 649 | 974 | 303 |
| 204 | 67289 | Bur No. 43, Amended | 720 | 591 | 974 | 305 |
| 205 | 67290 | Bur No. 45, Amended | 719 | 651 | 974 | 307 |
| 206 | 67291 | Bur No. 46, Amended | 719 | 652 | 974 | 309 |
| 207 | 67292 | Bur No. 47, Amended | 719 | 653 | 974 | 311 |
| 208 | 67293 | Bur No. 48, Amended | 719 | 654 | 974 | 313 |
| 209 | 67294 | Bur No. 49, Amended | 719 | 655 | 974 | 315 |
| 210 | 67295 | Bur No. 50, Amended | 719 | 656 | 974 | 317 |
| 211 | 67296 | Bur No. 51, Amended, Reamended | 719 | 657 | 974 1890 | 319 421-422 |
| 212 | 67297 | Bur No. 52, Amended | 719 | 658 | 974 | 321 |
| 213 | 67298 | Bur No. 53, Amended, Reamended | 719 | 659 | 974 1890 | 323 423-424 |

2006 AUG 19 8:49

RECEIVED
B.L.M. AZ STATE OFFICE

EXHIBIT A

Unpatented Lode Claims and Mill Site Claims:
Pinal Co., AZ Pioneer-Mineral Creek-Cochran-Copper Butte-Riverside Mining Districts

| | A | B | C | D | E | F |
|-----|-------|-----------------------------------|-----|-----|-------------|----------------|
| 214 | 67299 | Bur No. 54, Amended | 719 | 660 | 974 | 325 |
| 215 | 67300 | Bur No. 55, Amended, Reamended | 719 | 661 | 974 1890 | 327 425-426 |
| 216 | 67301 | Bur No. 56, Amended | 719 | 662 | 974 | 329 |
| 217 | 67302 | Bur No. 57, Amended, Reamended | 719 | 663 | 974 1890 | 331 427-428 |
| 218 | 67303 | Bur No. 58, Amended | 719 | 664 | 974 | 333 |
| 219 | 67304 | Bur No. 59, Amended, Reamended | 719 | 665 | 974 1890 | 335 429-430 |
| 220 | 67305 | Bur No. 60, Amended, Reamended | 719 | 666 | 974 1890 | 337 431-432 |
| 221 | 67306 | Bur No. 61, Amended, Reamended | 719 | 667 | 974 1890 | 339 433-434 |
| 222 | 67307 | Bur No. 62, Amended, Reamended | 719 | 668 | 974 1890 | 341 435-436 |
| 223 | 67308 | Bur No. 63, Amended, Reamended | 719 | 669 | 974 1890 | 343 437-438 |
| 224 | 67309 | Bur No. 64, Amended, Reamended | 719 | 670 | 974 1890 | 345 439-440 |
| 225 | 67310 | Bur No. 65, Amended, Reamended | 719 | 671 | 974 1890 | 347 441-442 |
| 226 | 67311 | Bur No. 66, Amended | 719 | 672 | 974 | 349 |
| 227 | 67312 | Bur No. 67, Amended, Reamended | 719 | 673 | 974 1890 | 351 443-444 |
| 228 | 67313 | Bur No. 68, Amended | 719 | 674 | 974 | 353 |
| 229 | 67314 | Bur No. 69, Amended, Reamended | 719 | 675 | 974 1890 | 355 445-446 |
| 230 | 67315 | Bur No. 71, Amended | 719 | 677 | 974 | 357 |
| 231 | 67316 | Bur No. 73, Amended | 719 | 679 | 974 | 359 |
| 232 | 67317 | Bur No. 75, Amended | 719 | 681 | 974 | 361 |
| 233 | 67318 | Bur No. 77, Amended, Reamended | 719 | 683 | 974 1869 | 363 980-981 |
| 234 | 67321 | Bur No. 83, Amended, Reamended | 719 | 689 | 974 1869 | 369 984-985 |
| 235 | 67322 | Bur No. 86, Amended | 719 | 690 | 974 | 371 |
| 236 | 67323 | Bur No. 87, Amended | 719 | 691 | 974 | 373 |
| 237 | 67324 | Bur No. 88, Amended | 719 | 692 | 974 | 375 |
| 238 | 67325 | Bur No. 89, Amended | 719 | 693 | 974 | 377 |
| 239 | 67326 | Bur No. 90, Amended | 719 | 694 | 974 | 379 |

2006 AUG 16 A 8:49

RECEIVED
BLM, AZ STATE OFFICE

PHOENIX, AZ

EXHIBIT A

Unpatented Lode Claims and Mill Site Claims: Pinal Co., AZ Pioneer-Mineral Creek-Cochran-Copper Butte-Riverside Mining Districts

| | A | B | C | D | E | F |
|-----|-------|----------------------|-----------|-----|-----|-----|
| 240 | 67327 | Bur No. 91, Amended | 719 | 695 | 974 | 381 |
| 241 | 67328 | Bur No. 92, Amended | 719 | 696 | 974 | 383 |
| 242 | 67329 | Bur No. 93, Amended | 719 | 697 | 974 | 385 |
| 243 | 67330 | Bur No. 94, Amended | 719 | 698 | 974 | 387 |
| 244 | 67331 | Bur No. 95, Amended | 719 | 699 | 974 | 389 |
| 245 | 67332 | Bur No. 116, Amended | 719 | 718 | 974 | 391 |
| 246 | 67333 | Bur No. 117, Amended | 719 | 719 | 974 | 393 |
| 247 | 67334 | Bur No. 118, Amended | 719 | 720 | 974 | 395 |
| 248 | 67335 | Bur No. 119, Amended | 719 | 721 | 974 | 397 |
| 249 | 67336 | Bur No. 120, Amended | 719 | 722 | 974 | 399 |
| 250 | 67337 | Bur No. 121, Amended | 719 | 723 | 974 | 401 |
| 251 | 67338 | Bur No. 122, Amended | 719 | 724 | 974 | 403 |
| 252 | 67339 | Bur No. 123, Amended | 719 | 725 | 974 | 405 |
| 253 | 67340 | Bur No. 124, Amended | 719 | 726 | 974 | 407 |
| 254 | 67341 | Bur No. 125, Amended | 719 | 727 | 974 | 409 |
| 255 | 67342 | Bur No. 126, Amended | 719 | 728 | 974 | 411 |
| 256 | 67343 | Bur No. 127, Amended | 719 | 729 | 974 | 413 |
| 257 | 67344 | Bur No. 128, Amended | 719 | 730 | 974 | 415 |
| 258 | 67345 | Bur No. 129, Amended | 719 | 731 | 974 | 417 |
| 259 | 67346 | Bur No. 130, Amended | 719 | 732 | 974 | 419 |
| 260 | 67349 | Belgravia No. 1 | 536 | 29 | | |
| 261 | 67350 | Belgravia No. 2 | 536 | 30 | | |
| 262 | 67351 | Belgravia No. 3 | 536 | 31 | | |
| 263 | 67352 | Belgravia No. 4 | 536 | 32 | | |
| 264 | 67353 | Belgravia No. 5 | 536 | 33 | | |
| 265 | 67354 | Belgravia No. 6 | 536 | 34 | | |
| 266 | 67355 | Belgravia No. 7 | 536 | 35 | | |
| 267 | 67356 | Belgravia No. 8 | 536 | 36 | | |
| 268 | 67357 | Belgravia No. 9 | 536 | 37 | | |
| 269 | 67358 | Belgravia No. 10 | 536 | 38 | | |
| 270 | 67359 | Belgravia No. 11 | 536 | 39 | | |
| 271 | 67360 | Belgravia No. 12 | 536 | 40 | | |
| 272 | 67361 | Belgravia No. 13 | 536 | 41 | | |
| 273 | 67362 | Belgravia No. 14 | 536 | 42 | | |
| 274 | 67363 | Belgravia No. 15 | 536 | 43 | | |
| 275 | 67364 | Belgravia No. 16 | 536 | 44 | | |
| 276 | 67365 | Livingston No. 2 | 133 | 196 | | |
| 277 | 67366 | New Year No. 3 | 57, Mines | 575 | | |
| 278 | 67367 | New Year No. 4 | 57, Mines | 576 | | |

2006 AUG 16 A 8:49

RECEIVED
ALM, AZ STATE OFFICE

EXHIBIT A

Unpatented Lode Claims and Mill Site Claims: Pinal Co., AZ Pioneer-Mineral Creek-Cochran-Copper Butte-Riverside Mining Districts

| | A | B | C | D | E | F |
|-----|-------|---------------------------|-----------|-----|-----|-----|
| 279 | 67368 | New Year No. 5 | 57, Mines | 577 | | |
| 280 | 67369 | New Year No. 6 | 57, Mines | 578 | | |
| 281 | 67370 | New Year No. 7 | 57, Mines | 579 | | |
| 282 | 67371 | New Year No. 8 | 57, Mines | 580 | | |
| 283 | 67372 | New Year No. 9 | 57, Mines | 581 | | |
| 284 | 67373 | Portland 5 | 683 | 163 | | |
| 285 | 67374 | Portland 6 | 683 | 164 | | |
| 286 | 67375 | Portland 7 | 683 | 166 | | |
| 287 | 67376 | Portland No. 8 | 720 | 592 | | |
| 288 | 67377 | Portland No. 9 | 720 | 593 | | |
| 289 | 67378 | Portland No. 10 | 720 | 594 | | |
| 290 | 67379 | Portland No. 11 | 720 | 595 | | |
| 291 | 67380 | Portland No. 12 | 720 | 596 | | |
| 292 | 67381 | Portland No. 13 | 720 | 597 | | |
| 293 | 67382 | Portland No. 14 | 720 | 598 | | |
| 294 | 67383 | Portland No. 15 | 720 | 599 | | |
| 295 | 67384 | Portland No. 16 | 720 | 600 | | |
| 296 | 67385 | Teapot No. 1 | 834 | 692 | | |
| 297 | 67386 | Teapot No. 2 | 834 | 693 | | |
| 298 | 67387 | Teapot No. 3 | 834 | 694 | | |
| 299 | 67388 | Teapot No. 4 | 834 | 695 | | |
| 300 | 67389 | Teapot No. 5 | 834 | 696 | | |
| 301 | 67390 | Teapot No. 6 | 834 | 697 | | |
| 302 | 67391 | Teapot No. 7 | 834 | 698 | | |
| 303 | 67392 | Teapot No. 8 | 834 | 699 | | |
| 304 | 67393 | Teapot No. 9 | 834 | 700 | | |
| 305 | 67394 | Teapot No. 10 | 834 | 701 | | |
| 306 | 67395 | Red Hills No. 1, Amended | 129 | 129 | 152 | 393 |
| 307 | 67396 | Red Hills No. 2, Amended | 129 | 130 | 152 | 394 |
| 308 | 67397 | Red Hills No. 3, Amended | 129 | 131 | 152 | 395 |
| 309 | 67398 | Red Hills No. 4, Amended | 129 | 132 | 491 | 46 |
| 310 | 67399 | Red Hills No. 5, Amended | 129 | 133 | 491 | 47 |
| 311 | 67400 | Red Hills No. 6 | 129 | 134 | | |
| 312 | 67401 | Red Hills No. 7 | 129 | 135 | | |
| 313 | 67402 | Red Hills No. 8 | 133 | 195 | | |
| 314 | 67403 | Red Hills No. 9, Amended | 129 | 137 | 132 | 177 |
| 315 | 67404 | Red Hills No. 11, Amended | 129 | 139 | 132 | 178 |
| 316 | 67405 | Red Hills Fraction | 487 | 394 | | |
| 317 | 67406 | Red Bluff | 495 | 504 | | |

2006 AUG 16 8:49

RECEIVED
S.L.M. AZ STATE OFFICE

EXHIBIT A

Unpatented Lode Claims and Mill Site Claims:

Pinal Co., AZ Pioneer-Mineral Creek-Cochran-Copper Butte-Riverside Mining Districts

| | A | B | C | D | E | F |
|-----|-------|-------------------|-----|-----|---|---|
| 318 | 67407 | West No. 1 | 520 | 971 | | |
| 319 | 67408 | West No. 2 | 520 | 972 | | |
| 320 | 67409 | West No. 3 | 520 | 973 | | |
| 321 | 67410 | West No. 4 | 520 | 974 | | |
| 322 | 67411 | West No. 5 | 520 | 975 | | |
| 323 | 67412 | West No. 6 | 520 | 976 | | |
| 324 | 67413 | West No. 7 | 520 | 977 | | |
| 325 | 67414 | West No. 8 | 520 | 978 | | |
| 326 | 67415 | West No. 9 | 520 | 979 | | |
| 327 | 67416 | West No. 10 | 520 | 980 | | |
| 328 | 67417 | West No. 11 | 520 | 981 | | |
| 329 | 67418 | West No. 12 | 520 | 982 | | |
| 330 | 67419 | West No. 13 | 520 | 983 | | |
| 331 | 67420 | West No. 14 | 520 | 984 | | |
| 332 | 67421 | West No. 15 | 520 | 985 | | |
| 333 | 67422 | West No. 16 | 520 | 986 | | |
| 334 | 67423 | West No. 17 | 520 | 987 | | |
| 335 | 67424 | West No. 18 | 520 | 988 | | |
| 336 | 67425 | West No. 19 | 520 | 989 | | |
| 337 | 67426 | West No. 20 | 520 | 990 | | |
| 338 | 67427 | West No. 21 | 520 | 991 | | |
| 339 | 67428 | Blue Hills No. 1 | 280 | 374 | | |
| 340 | 67429 | Blue Hills No. 2 | 280 | 375 | | |
| 341 | 67430 | Blue Hills No. 3 | 280 | 376 | | |
| 342 | 67431 | Blue Hills No. 4 | 280 | 377 | | |
| 343 | 67432 | Blue Hills No. 5 | 280 | 378 | | |
| 344 | 67433 | Blue Hills No. 6 | 280 | 379 | | |
| 345 | 67434 | Blue Hills No. 7 | 280 | 380 | | |
| 346 | 67435 | Blue Hills No. 8 | 280 | 381 | | |
| 347 | 67436 | Blue Hills No. 9 | 280 | 382 | | |
| 348 | 67437 | Blue Hills No. 10 | 280 | 383 | | |
| 349 | 67438 | Blue Hills No. 11 | 280 | 384 | | |
| 350 | 67439 | Blue Hills No. 12 | 280 | 385 | | |
| 351 | 67441 | Ray No. 2 | 545 | 102 | | |
| 352 | 67443 | Ray No. 4 | 545 | 104 | | |
| 353 | 67444 | Ray No. 5 | 545 | 105 | | |
| 354 | 67445 | Ray No. 6 | 545 | 106 | | |
| 355 | 67446 | Ray No. 7 | 545 | 107 | | |
| 356 | 67447 | Ray No. 8 | 545 | 108 | | |

2009 AUG 19 8:49

RECEIVED
D.L.M. AZ STATE OFFICE

EXHIBIT A

Unpatented Lode Claims and Mill Site Claims: Pinal Co., AZ Pioneer-Mineral Creek-Cochran-Copper Butte-Riverside Mining Districts

| | A | B | C | D | E | F |
|-----|-------|------------|-----|-----|---|---|
| 357 | 67448 | Ray No. 9 | 545 | 109 | | |
| 358 | 67449 | Ray No. 10 | 545 | 110 | | |
| 359 | 67450 | Ray No. 11 | 545 | 111 | | |
| 360 | 67451 | Ray No. 12 | 545 | 112 | | |
| 361 | 67452 | Ray No. 13 | 545 | 113 | | |
| 362 | 67453 | Ray No. 14 | 545 | 114 | | |
| 363 | 67454 | Ray No. 15 | 552 | 367 | | |
| 364 | 67455 | Ray No. 16 | 545 | 116 | | |
| 365 | 67456 | Ray No. 17 | 545 | 117 | | |
| 366 | 67457 | Ray No. 18 | 545 | 118 | | |
| 367 | 67459 | Ray No. 20 | 545 | 120 | | |
| 368 | 67460 | Ray No. 21 | 545 | 121 | | |
| 369 | 67461 | Ray No. 22 | 552 | 381 | | |
| 370 | 67462 | Ray No. 23 | 545 | 122 | | |
| 371 | 67463 | Ray No. 24 | 552 | 382 | | |
| 372 | 67464 | Ray No. 25 | 545 | 123 | | |
| 373 | 67465 | Ray No. 26 | 552 | 383 | | |
| 374 | 67466 | Ray No. 27 | 545 | 124 | | |
| 375 | 67467 | Ray No. 28 | 552 | 384 | | |
| 376 | 67468 | Ray No. 29 | 545 | 125 | | |
| 377 | 67469 | Ray No. 30 | 552 | 385 | | |
| 378 | 67470 | Ray No. 31 | 552 | 386 | | |
| 379 | 67471 | Ray No. 32 | 552 | 387 | | |
| 380 | 67472 | Ray No. 33 | 552 | 388 | | |
| 381 | 67473 | Ray No. 34 | 552 | 389 | | |
| 382 | 67474 | Ray No. 35 | 545 | 126 | | |
| 383 | 67475 | Ray No. 36 | 545 | 127 | | |
| 384 | 67476 | Ray No. 37 | 545 | 128 | | |
| 385 | 67477 | Ray No. 38 | 545 | 129 | | |
| 386 | 67478 | Ray No. 39 | 545 | 130 | | |
| 387 | 67479 | Ray No. 40 | 545 | 131 | | |
| 388 | 67480 | Ray No. 41 | 545 | 132 | | |
| 389 | 67481 | Ray No. 42 | 545 | 133 | | |
| 390 | 67482 | Ray No. 43 | 552 | 390 | | |
| 391 | 67483 | Ray No. 44 | 552 | 391 | | |
| 392 | 67484 | Ray No. 45 | 552 | 392 | | |
| 393 | 67485 | Ray No. 46 | 552 | 393 | | |
| 394 | 67486 | Ray No. 47 | 552 | 394 | | |
| 395 | 67487 | Ray No. 48 | 552 | 395 | | |

2006 AUG 16 A 8:49

RECEIVED
BLM, AZ STATE OFFICE

EXHIBIT A

Unpatented Lode Claims and Mill Site Claims: Pinal Co., AZ Pioneer-Mineral Creek-Cochran-Copper Butte-Riverside Mining Districts

| | A | B | C | D | E | F |
|-----|-------|------------|-----|-----|---|---|
| 396 | 67488 | Ray No. 49 | 546 | 444 | | |
| 397 | 67489 | Ray No. 50 | 546 | 445 | | |
| 398 | 67490 | Ray No. 51 | 546 | 446 | | |
| 399 | 67491 | Ray No. 52 | 546 | 447 | | |
| 400 | 67492 | Ray No. 53 | 546 | 448 | | |
| 401 | 67493 | Ray No. 54 | 546 | 449 | | |
| 402 | 67494 | Ray No. 55 | 546 | 450 | | |
| 403 | 67495 | Ray No. 56 | 546 | 451 | | |
| 404 | 67496 | Ray No. 57 | 546 | 452 | | |
| 405 | 67497 | Ray No. 58 | 546 | 453 | | |
| 406 | 67498 | Ray No. 59 | 546 | 454 | | |
| 407 | 67499 | Ray No. 60 | 552 | 396 | | |
| 408 | 67500 | Ray No. 61 | 548 | 185 | | |
| 409 | 67501 | Ray No. 62 | 548 | 186 | | |
| 410 | 67502 | Ray No. 63 | 548 | 187 | | |
| 411 | 67503 | Ray No. 64 | 548 | 188 | | |
| 412 | 67504 | Ray No. 65 | 548 | 189 | | |
| 413 | 67505 | Ray No. 66 | 548 | 190 | | |
| 414 | 67506 | Ray No. 67 | 548 | 191 | | |
| 415 | 67507 | Ray No. 68 | 548 | 192 | | |
| 416 | 67508 | Ray No. 69 | 548 | 193 | | |
| 417 | 67509 | Ray No. 70 | 548 | 194 | | |
| 418 | 67510 | Ray No. 71 | 548 | 195 | | |
| 419 | 67511 | Ray No. 72 | 548 | 196 | | |
| 420 | 67512 | Ray No. 73 | 552 | 370 | | |
| 421 | 67513 | Ray No. 74 | 552 | 371 | | |
| 422 | 67514 | Ray No. 75 | 552 | 372 | | |
| 423 | 67515 | Ray No. 76 | 552 | 373 | | |
| 424 | 67516 | Ray No. 77 | 552 | 374 | | |
| 425 | 67517 | Ray No. 78 | 552 | 375 | | |
| 426 | 67518 | Ray No. 79 | 552 | 376 | | |
| 427 | 67519 | Ray No. 80 | 552 | 377 | | |
| 428 | 67520 | Ray No. 81 | 552 | 378 | | |
| 429 | 67521 | Ray No. 82 | 552 | 379 | | |
| 430 | 67522 | Ray No. 83 | 552 | 380 | | |
| 431 | 67523 | Ray No. 84 | 758 | 967 | | |
| 432 | 67524 | Ray No. 85 | 758 | 968 | | |
| 433 | 67525 | Ray No. 86 | 758 | 969 | | |
| 434 | 67526 | Ray No. 87 | 758 | 970 | | |

PHOENIX, AZ

2006 AUG 16 A 8:49

RECEIVED
D.L.M. AZ STATE OFFICE

EXHIBIT A

Unpatented Lode Claims and Mill Site Claims: Pinal Co., AZ Pioneer-Mineral Creek-Cochran-Copper Butte-Riverside Mining Districts

| | A | B | C | D | E | F |
|-----|--------|-------------|------|---------|---|---|
| 435 | 67527 | Ray No. 88 | 758 | 971 | | |
| 436 | 67528 | Ray No. 89 | 758 | 972 | | |
| 437 | 67529 | Ray No. 90 | 758 | 973 | | |
| 438 | 67530 | Ray No. 91 | 758 | 974 | | |
| 439 | 67531 | Ray No. 92 | 758 | 975 | | |
| 440 | 67532 | Ray No. 93 | 758 | 976 | | |
| 441 | 67533 | Ray No. 94 | 758 | 977 | | |
| 442 | 67534 | Ray No. 95 | 758 | 978 | | |
| 443 | 67535 | Ray No. 96 | 758 | 979 | | |
| 444 | 67536 | Ray No. 97 | 758 | 980 | | |
| 445 | 67538 | Ray No. 99 | 785 | 780 | | |
| 446 | 67539 | Ray No. 100 | 785 | 781 | | |
| 447 | 67540 | Ray No. 101 | 785 | 782 | | |
| 448 | 138158 | Pat No. 1 | 1076 | 304 | | |
| 449 | 138159 | Pat No. 2 | 1076 | 306 | | |
| 450 | 138160 | Pat No. 3 | 1076 | 308 | | |
| 451 | 138161 | Pat No. 4 | 1076 | 310 | | |
| 452 | 138162 | Nat No. 1 | 1075 | 699-700 | | |
| 453 | 138163 | Nat No. 2 | 1075 | 701-702 | | |
| 454 | 138164 | Nat No. 3 | 1075 | 703-704 | | |
| 455 | 138165 | Nat No. 4 | 1075 | 705-706 | | |
| 456 | 141524 | RMD No. 39 | 1083 | 493 | | |
| 457 | 141525 | RMD No. 40 | 1083 | 495 | | |
| 458 | 141526 | RMD No. 41 | 1083 | 497 | | |
| 459 | 141527 | RMD No. 42 | 1083 | 499 | | |
| 460 | 141528 | RMD No. 43 | 1083 | 501 | | |
| 461 | 141529 | RMD No. 44 | 1083 | 503 | | |
| 462 | 141530 | RMD No. 45 | 1083 | 505 | | |
| 463 | 141531 | RMD No. 46 | 1083 | 507 | | |
| 464 | 141532 | RMD No. 47 | 1083 | 509 | | |
| 465 | 141533 | RMD No. 48 | 1083 | 511 | | |
| 466 | 141534 | RMD No. 49 | 1083 | 513 | | |
| 467 | 141535 | RMD No. 50 | 1083 | 515 | | |
| 468 | 141536 | RMD No. 51 | 1083 | 517 | | |
| 469 | 141537 | RMD No. 52 | 1083 | 519 | | |
| 470 | 141538 | RMD No. 53 | 1083 | 521 | | |
| 471 | 141539 | RMD No. 54 | 1083 | 523 | | |
| 472 | 141540 | RMD No. 55 | 1083 | 525 | | |
| 473 | 141541 | RMD No. 56 | 1083 | 527 | | |

PHOENIX, AZ

2006 AUG 16 A 8:49

RECEIVED
B.L.M. AZ STATE OFFICE

EXHIBIT A

Unpatented Lode Claims and Mill Site Claims: Pinal Co., AZ Pioneer-Mineral Creek-Cochran-Copper Butte-Riverside Mining Districts

| | A | B | C | D | E | F |
|-----|--------|-----------------|------|-----|------|-----|
| 474 | 141542 | RMD No. 57 | 1083 | 529 | | |
| 475 | 141543 | RMD No. 58 | 1083 | 531 | | |
| 476 | 141544 | RMD No. 59 | 1083 | 533 | | |
| 477 | 141545 | RMD No. 60 | 1083 | 535 | | |
| 478 | 141546 | RMD No. 61 | 1083 | 537 | | |
| 479 | 141547 | RMD No. 62 | 1083 | 539 | | |
| 480 | 141548 | RMD No. 63 | 1083 | 541 | | |
| 481 | 141549 | RMD No. 64 | 1083 | 543 | | |
| 482 | 141550 | RMD No. 65 | 1083 | 545 | | |
| 483 | 141551 | RMD No. 66 | 1083 | 547 | | |
| 484 | 141552 | RMD No. 67 | 1083 | 549 | | |
| 485 | 141553 | RMD No. 68 | 1083 | 551 | | |
| 486 | 141554 | RMD No. 69 | 1083 | 553 | | |
| 487 | 141555 | RMD No. 70 | 1083 | 555 | | |
| 488 | 141622 | RMD No. 137 | 1083 | 689 | | |
| 489 | 141623 | RMD No. 138 | 1083 | 691 | | |
| 490 | 253275 | Buckeye 3 | 1359 | 963 | | |
| 491 | 253276 | Buckeye 4 | 1359 | 965 | | |
| 492 | 253277 | Buckeye 5 | 1359 | 967 | | |
| 493 | 253278 | Buckeye 10 | 1359 | 969 | | |
| 494 | 253279 | Somnambulant 1 | 1360 | 35 | | |
| 495 | 253280 | Somnambulant 2 | 1360 | 37 | | |
| 496 | 253281 | Somnambulant 3 | 1360 | 39 | | |
| 497 | 253282 | Somnambulant 4 | 1360 | 41 | | |
| 498 | 253283 | Somnambulant 5 | 1360 | 43 | | |
| 499 | 253284 | Somnambulant 6 | 1360 | 45 | | |
| 500 | 253285 | Somnambulant 7 | 1360 | 47 | | |
| 501 | 253286 | Somnambulant 8 | 1360 | 49 | | |
| 502 | 253287 | Somnambulant 9 | 1360 | 51 | | |
| 503 | 253288 | Somnambulant 10 | 1360 | 53 | | |
| 504 | 253289 | Somnambulant 11 | 1360 | 55 | | |
| 505 | 253290 | Somnambulant 12 | 1360 | 57 | | |
| 506 | 253291 | Somnambulant 13 | 1360 | 59 | | |
| 507 | 253292 | Somnambulant 14 | 1360 | 61 | | |
| 508 | 253293 | Sue 37 | 1360 | 63 | | |
| 509 | 253294 | Sue 38, Amended | 1360 | 65 | 1381 | 883 |
| 510 | 253295 | Sue 39 | 1360 | 67 | | |
| 511 | 253296 | Sue 40, Amended | 1360 | 69 | 1381 | 885 |
| 512 | 253297 | Sue 41, Amended | 1360 | 71 | 1381 | 887 |

PHOENIX, AZ

2006 AUG 16 A 8:49

RECEIVED
CLM, AZ STATE OFFICE

EXHIBIT A

Unpatented Lode Claims and Mill Site Claims: Pinal Co., AZ Pioneer-Mineral Creek-Cochran-Copper Butte-Riverside Mining Districts

| | A | B | C | D | E | F |
|-----|--------|-----------------|------|-----|------|-----|
| 513 | 253298 | Sue 42, Amended | 1360 | 73 | 1381 | 889 |
| 514 | 253299 | Sue 43, Amended | 1360 | 75 | 1381 | 891 |
| 515 | 253300 | Sue 44 | 1360 | 77 | | |
| 516 | 253301 | Sue 45, Amended | 1360 | 79 | 1381 | 893 |
| 517 | 253302 | Sue 46 | 1360 | 81 | | |
| 518 | 253303 | Sue 48 | 1360 | 83 | | |
| 519 | 253304 | Sue 49 | 1360 | 85 | | |
| 520 | 253305 | Sue 50 | 1360 | 87 | | |
| 521 | 253306 | Sue 51 | 1360 | 89 | | |
| 522 | 253307 | Sue 52 | 1360 | 91 | | |
| 523 | 253308 | Sue 53 | 1360 | 93 | | |
| 524 | 253309 | Sue 54 | 1360 | 95 | | |
| 525 | 253310 | Sue 55 | 1360 | 97 | | |
| 526 | 253311 | Sue 56 | 1360 | 99 | | |
| 527 | 253312 | Sue 57 | 1360 | 101 | | |
| 528 | 253313 | Sue 58 | 1360 | 103 | | |
| 529 | 253314 | Sue 59 | 1360 | 105 | | |
| 530 | 253315 | Sue 60 | 1360 | 107 | | |
| 531 | 253316 | Sue 61 | 1360 | 109 | | |
| 532 | 253317 | Sue 62 | 1360 | 111 | | |
| 533 | 253318 | Sue 63 | 1360 | 113 | | |
| 534 | 253319 | Sue 64 | 1360 | 115 | | |
| 535 | 253321 | Sue 66 | 1360 | 119 | | |
| 536 | 253322 | Sue 67 | 1360 | 121 | | |
| 537 | 253324 | Sue 69 | 1360 | 125 | | |
| 538 | 253326 | Sue 71 | 1360 | 129 | | |
| 539 | 253327 | Sue 72 | 1360 | 131 | | |
| 540 | 253328 | Sue 73 | 1360 | 133 | | |
| 541 | 253329 | Sue 74 | 1360 | 135 | | |
| 542 | 253330 | Sue 75 | 1360 | 137 | | |
| 543 | 253331 | Sue 76 | 1360 | 139 | | |
| 544 | 253332 | Sue 77 | 1360 | 141 | | |
| 545 | 253333 | Sue 78 | 1360 | 143 | | |
| 546 | 253334 | Sue 79 | 1360 | 145 | | |
| 547 | 253335 | Sue 80 | 1360 | 147 | | |
| 548 | 253336 | Sue 81 | 1360 | 149 | | |
| 549 | 253337 | Sue 82 | 1360 | 151 | | |
| 550 | 253338 | Sue 83 | 1360 | 153 | | |
| 551 | 253339 | Sue 84 | 1360 | 155 | | |

PHOENIX, AZ

2006 AUG 16 A 8:50

RECEIVED
CLERK, AZ STATE OFFICE

EXHIBIT A

Unpatented Lode Claims and Mill Site Claims: Pinal Co., AZ Pioneer-Mineral Creek-Cochran-Copper Butte-Riverside Mining Districts

| | A | B | C | D | E | F |
|-----|--------|----------------|------|-----|------|-----|
| 552 | 253340 | Sue 85 | 1360 | 157 | | |
| 553 | 253341 | Sue 86 | 1360 | 159 | | |
| 554 | 253342 | Sue 87 | 1360 | 161 | | |
| 555 | 253343 | Sue 88 | 1360 | 163 | | |
| 556 | 253344 | Sue 89 | 1360 | 165 | | |
| 557 | 253345 | Sue 90 | 1360 | 167 | | |
| 558 | 253346 | Sue 91 | 1360 | 169 | | |
| 559 | 253347 | Sue 92 | 1360 | 171 | | |
| 560 | 253348 | Sue 93 | 1360 | 173 | | |
| 561 | 253349 | Sue 94 | 1360 | 175 | | |
| 562 | 253350 | Sue 95 | 1360 | 177 | | |
| 563 | 253351 | Sue 96 | 1360 | 179 | | |
| 564 | 253352 | Sue 97 | 1360 | 181 | | |
| 565 | 253353 | Sue 98 | 1360 | 183 | | |
| 566 | 253354 | Sue 99 | 1360 | 185 | | |
| 567 | 253355 | Sue 100 | 1360 | 187 | | |
| 568 | 253356 | Sue 101 | 1360 | 189 | | |
| 569 | 253357 | Sue 102 | 1360 | 191 | | |
| 570 | 253358 | Sue 103 | 1360 | 193 | | |
| 571 | 253359 | Sue 104 | 1360 | 195 | | |
| 572 | 253360 | Sue 105 | 1360 | 197 | | |
| 573 | 253361 | Sue 116 | 1360 | 199 | | |
| 574 | 253362 | Sue 117 | 1360 | 201 | | |
| 575 | 253363 | Sue 118 | 1360 | 203 | | |
| 576 | 253364 | Sue 119 | 1360 | 205 | | |
| 577 | 253365 | Sue 201 | 1360 | 207 | | |
| 578 | 253366 | TW 12 | 1360 | 241 | | |
| 579 | 253367 | TW 13 | 1360 | 243 | | |
| 580 | 253368 | TW 14, Amended | 1360 | 245 | 1381 | 901 |
| 581 | 253369 | TW 15 | 1360 | 247 | | |
| 582 | 253370 | TW 16 | 1360 | 249 | | |
| 583 | 253371 | TW 17 | 1360 | 251 | | |
| 584 | 253372 | TW 18 | 1360 | 253 | | |
| 585 | 253373 | TW 19 | 1360 | 255 | | |
| 586 | 253374 | TW 20 | 1360 | 257 | | |
| 587 | 253375 | TW 21 | 1360 | 259 | | |
| 588 | 253376 | TW 22 | 1360 | 261 | | |
| 589 | 253377 | TW 23 | 1360 | 263 | | |
| 590 | 253378 | TW 24 | 1360 | 265 | | |

2008 AUG 19 8:50

RECEIVED
CLM. AZ STATE OFFICE

EXHIBIT A

Unpatented Lode Claims and Mill Site Claims: Pinal Co., AZ Pioneer-Mineral Creek-Cochran-Copper Butte-Riverside Mining Districts

| | A | B | C | D | E | F |
|-----|--------|-------|------|-----|---|---|
| 591 | 253379 | TW 25 | 1360 | 267 | | |
| 592 | 253380 | TW 26 | 1360 | 269 | | |
| 593 | 253381 | TW 29 | 1360 | 271 | | |
| 594 | 253382 | TW 30 | 1360 | 273 | | |
| 595 | 253383 | TW 31 | 1360 | 275 | | |
| 596 | 253384 | TW 32 | 1360 | 277 | | |
| 597 | 253385 | TW 33 | 1360 | 279 | | |
| 598 | 253386 | TW 34 | 1360 | 281 | | |
| 599 | 253387 | TW 35 | 1360 | 283 | | |
| 600 | 253388 | TW 36 | 1360 | 285 | | |
| 601 | 253389 | TW 37 | 1360 | 287 | | |
| 602 | 253390 | TW 38 | 1360 | 289 | | |
| 603 | 253391 | TW 39 | 1360 | 291 | | |
| 604 | 253392 | TW 40 | 1360 | 293 | | |
| 605 | 253393 | TW 41 | 1360 | 295 | | |
| 606 | 253394 | TW 42 | 1360 | 297 | | |
| 607 | 253395 | TW 43 | 1360 | 299 | | |
| 608 | 253396 | TW 44 | 1360 | 301 | | |
| 609 | 253397 | TW 45 | 1360 | 303 | | |
| 610 | 253398 | TW 46 | 1360 | 305 | | |
| 611 | 253399 | TW 47 | 1360 | 307 | | |
| 612 | 253400 | TW 48 | 1360 | 309 | | |
| 613 | 253401 | TW 49 | 1360 | 311 | | |
| 614 | 253402 | TW 50 | 1360 | 313 | | |
| 615 | 253403 | TW 51 | 1360 | 315 | | |
| 616 | 253404 | TW 52 | 1360 | 317 | | |
| 617 | 253405 | TW 53 | 1360 | 319 | | |
| 618 | 253406 | TW 54 | 1360 | 321 | | |
| 619 | 253407 | TW 55 | 1360 | 323 | | |
| 620 | 253408 | TW 56 | 1360 | 325 | | |
| 621 | 253409 | TW 57 | 1360 | 327 | | |
| 622 | 253410 | TW 58 | 1360 | 329 | | |
| 623 | 253411 | TW 59 | 1360 | 331 | | |
| 624 | 253412 | TW 60 | 1360 | 333 | | |
| 625 | 253413 | TW 61 | 1360 | 335 | | |
| 626 | 253414 | TW 62 | 1360 | 337 | | |
| 627 | 253415 | TW 63 | 1360 | 339 | | |
| 628 | 253416 | TW 64 | 1360 | 341 | | |
| 629 | 253417 | TW 65 | 1360 | 343 | | |

2006 AUG 16 A 8:50

RECEIVED
ALMA AZ STATE OFFICE

EXHIBIT A

Unpatented Lode Claims and Mill Site Claims:

Pinal Co., AZ Pioneer-Mineral Creek-Cochran-Copper Butte-Riverside Mining Districts

| | A | B | C | D | E | F |
|-----|--------|-------------------|------|-----|------|-----|
| 630 | 253418 | TW 66 | 1360 | 345 | | |
| 631 | 253419 | TW 67 | 1360 | 347 | | |
| 632 | 253420 | TW 68 | 1360 | 349 | | |
| 633 | 253421 | TW 69 | 1360 | 351 | | |
| 634 | 253422 | TW 70 | 1360 | 353 | | |
| 635 | 253423 | TW 71 | 1360 | 355 | | |
| 636 | 253424 | TW 72 | 1360 | 357 | | |
| 637 | 253425 | TW 73 | 1360 | 359 | | |
| 638 | 253426 | TW 74 | 1360 | 361 | | |
| 639 | 253427 | TW 75 | 1360 | 363 | | |
| 640 | 253428 | TW 102 | 1360 | 365 | | |
| 641 | 253429 | TW 103 | 1360 | 367 | | |
| 642 | 253430 | TW 104 | 1360 | 369 | | |
| 643 | 253456 | Copper Butte 20 | 1359 | 975 | | |
| 644 | 253457 | Copper Butte 21 | 1359 | 977 | | |
| 645 | 253460 | Terra 1 | 1360 | 209 | | |
| 646 | 253461 | Terra 2, Amended | 1360 | 211 | 1381 | 895 |
| 647 | 253462 | Terra 3 | 1360 | 213 | | |
| 648 | 253463 | Terra 4 | 1360 | 215 | | |
| 649 | 253464 | Terra 5 | 1360 | 217 | | |
| 650 | 253467 | Terra 8 | 1360 | 223 | | |
| 651 | 253468 | Terra 9 | 1360 | 225 | | |
| 652 | 253469 | Terra 10 | 1360 | 227 | | |
| 653 | 253470 | Terra 11 | 1360 | 229 | | |
| 654 | 253471 | Terra 12 | 1360 | 231 | | |
| 655 | 253472 | Terra 13 | 1360 | 233 | | |
| 656 | 253473 | Terra 14, Amended | 1360 | 235 | 1381 | 897 |
| 657 | 253474 | Terra 15, Amended | 1360 | 237 | 1381 | 899 |
| 658 | 253475 | Terra 16 | 1360 | 239 | | |
| 659 | 253476 | Walnut Canyon 1 | 1360 | 295 | | |
| 660 | 253477 | Walnut Canyon 2 | 1360 | 393 | | |
| 661 | 253478 | Walnut Canyon 3 | 1360 | 391 | | |
| 662 | 253479 | Walnut Canyon 4 | 1360 | 389 | | |
| 663 | 253480 | Walnut Canyon 5 | 1360 | 387 | | |
| 664 | 253481 | Walnut Canyon 6 | 1360 | 385 | | |
| 665 | 253482 | Walnut Canyon 7 | 1360 | 383 | | |
| 666 | 253483 | Walnut Canyon 8 | 1360 | 381 | | |
| 667 | 253485 | Walnut Canyon 14 | 1360 | 377 | | |
| 668 | 253486 | Walnut Canyon 15 | 1360 | 375 | | |

2006 AUG 16 A 8: 50

RECEIVED
AZ STATE OFFICE

EXHIBIT A

Unpatented Lode Claims and Mill Site Claims: Pinal Co., AZ Pioneer-Mineral Creek-Cochran-Copper Butte-Riverside Mining Districts

| | A | B | C | D | E | F |
|-----|--------|------------------|------|---------|---|---|
| 669 | 253487 | Walnut Canyon 18 | 1360 | 373 | | |
| 670 | 253488 | Walnut Canyon 19 | 1360 | 371 | | |
| 671 | 277468 | AX-A No. 1 | 1487 | 178-179 | | |
| 672 | 277469 | AX-A No. 2 | 1487 | 180-181 | | |
| 673 | 277470 | AX-A No. 3 | 1487 | 182-183 | | |
| 674 | 277471 | AX-A No. 4 | 1487 | 184-185 | | |
| 675 | 277472 | AX-A No. 5 | 1487 | 186-187 | | |
| 676 | 277474 | AX-A No. 7 | 1487 | 190-191 | | |
| 677 | 277498 | AX-A No. 31 | 1487 | 074-075 | | |
| 678 | 277499 | AX-A No. 32 | 1487 | 076-077 | | |
| 679 | 277500 | AX-A No. 33 | 1487 | 078-079 | | |
| 680 | 277501 | AX-A No. 34 | 1487 | 080-081 | | |
| 681 | 277503 | AX-A No. 36 | 1487 | 084-085 | | |
| 682 | 277505 | AX-A No. 38 | 1487 | 088-089 | | |
| 683 | 277507 | AX-A No. 40 | 1487 | 092-093 | | |
| 684 | 277522 | AX-A No. 55 | 1487 | 122-123 | | |
| 685 | 277523 | AX-A No. 56 | 1487 | 124-125 | | |
| 686 | 277524 | AX-A No. 57 | 1487 | 126-127 | | |
| 687 | 277525 | AX-A No. 58 | 1487 | 128-129 | | |
| 688 | 277526 | AX-A No. 59 | 1487 | 130-131 | | |
| 689 | 277527 | AX-A No. 60 | 1487 | 132-133 | | |
| 690 | 277528 | AX-A No. 61 | 1487 | 134-135 | | |
| 691 | 277529 | AX-A No. 62 | 1487 | 136-137 | | |
| 692 | 277530 | AX-A No. 63 | 1487 | 138-139 | | |
| 693 | 277531 | AX-A No. 64 | 1487 | 140-141 | | |
| 694 | 277532 | AX-A No. 65 | 1487 | 142-143 | | |
| 695 | 277533 | AX-A No. 66 | 1487 | 144-145 | | |
| 696 | 277534 | AX-A No. 67 | 1487 | 146-147 | | |
| 697 | 277535 | AX-A No. 68 | 1487 | 148-149 | | |
| 698 | 277536 | AX-A No. 69 | 1487 | 150-151 | | |
| 699 | 277537 | AX-A No. 70 | 1487 | 152-153 | | |
| 700 | 277538 | AX-A No. 71 | 1487 | 154-155 | | |
| 701 | 277540 | AX-A No. 73 | 1487 | 158-159 | | |
| 702 | 277542 | AX-A No. 75 | 1487 | 162-163 | | |
| 703 | 277544 | AX-A No. 77 | 1487 | 166-167 | | |
| 704 | 277550 | AXER No. 1 | 1487 | 238-239 | | |
| 705 | 277551 | AXER No. 2 | 1487 | 240-241 | | |
| 706 | 277552 | AXER No. 3 | 1487 | 242-243 | | |
| 707 | 277553 | AXER No. 4 | 1487 | 244-245 | | |

2006 AUG 16 A 8:50

RECEIVED
STATE OFFICE

EXHIBIT A

Unpatented Lode Claims and Mill Site Claims: Pinal Co., AZ Pioneer-Mineral Creek-Cochran-Copper Butte-Riverside Mining Districts

| | A | B | C | D | E | F |
|-----|--------|-------------|------|---------|---|---|
| 708 | 277554 | AXER No. 5 | 1487 | 246-247 | | |
| 709 | 277555 | AXER No. 6 | 1487 | 248-249 | | |
| 710 | 277556 | AXER No. 7 | 1487 | 250-251 | | |
| 711 | 277557 | AXER No. 8 | 1487 | 252-253 | | |
| 712 | 277558 | AXER No. 9 | 1487 | 254-255 | | |
| 713 | 277559 | AXER No. 10 | 1487 | 256-257 | | |
| 714 | 277560 | AXER No. 11 | 1487 | 258-259 | | |
| 715 | 277561 | AXER No. 12 | 1487 | 260-261 | | |
| 716 | 277562 | AXER No. 13 | 1487 | 262-263 | | |
| 717 | 277563 | AXER No. 14 | 1487 | 264-265 | | |
| 718 | 277564 | AXER No. 15 | 1487 | 266-267 | | |
| 719 | 277565 | AXER No. 16 | 1487 | 268-269 | | |
| 720 | 277566 | AXER No. 17 | 1487 | 270-271 | | |
| 721 | 277567 | AXER No. 18 | 1487 | 272-273 | | |
| 722 | 277568 | AXER No. 19 | 1487 | 274-275 | | |
| 723 | 277569 | AXER No. 20 | 1487 | 276-277 | | |
| 724 | 277570 | AXER No. 21 | 1487 | 278-279 | | |
| 725 | 277571 | AXER No. 22 | 1487 | 280-281 | | |
| 726 | 277572 | AXER No. 23 | 1487 | 282-283 | | |
| 727 | 277573 | AXER No. 24 | 1487 | 284-285 | | |
| 728 | 277574 | AXER No. 25 | 1487 | 286-287 | | |
| 729 | 277575 | AXER No. 26 | 1487 | 288-289 | | |
| 730 | 277576 | AXER No. 27 | 1487 | 290-291 | | |
| 731 | 277577 | AXER No. 28 | 1487 | 292-293 | | |
| 732 | 277578 | AXER No. 29 | 1487 | 294-295 | | |
| 733 | 277579 | AXER No. 30 | 1487 | 296-297 | | |
| 734 | 277580 | AXER No. 31 | 1487 | 298-299 | | |
| 735 | 277581 | AXER No. 32 | 1487 | 300-301 | | |
| 736 | 277582 | AXER No. 33 | 1487 | 302-303 | | |
| 737 | 277583 | AXER No. 34 | 1487 | 304-305 | | |
| 738 | 277584 | AXER No. 35 | 1487 | 306-307 | | |
| 739 | 277585 | AXER No. 36 | 1487 | 308-309 | | |
| 740 | 277586 | AXER No. 37 | 1487 | 310-311 | | |
| 741 | 277587 | AXER No. 38 | 1487 | 312-313 | | |
| 742 | 277588 | AXER No. 39 | 1487 | 314-315 | | |
| 743 | 277589 | AXER No. 40 | 1487 | 316-317 | | |
| 744 | 277590 | AXER No. 41 | 1487 | 318-319 | | |
| 745 | 277591 | AXER No. 42 | 1487 | 320-321 | | |
| 746 | 277592 | AXER No. 43 | 1487 | 322-323 | | |

2006 AUG 16 A 8:50

RECEIVED
AZ STATE OFFICE

EXHIBIT A

Unpatented Lode Claims and Mill Site Claims: Pinal Co., AZ Pioneer-Mineral Creek-Cochran-Copper Butte-Riverside Mining Districts

| | A | B | C | D | E | F |
|-----|--------|-------------|------|---------|---|---|
| 747 | 277593 | AXER No. 44 | 1487 | 324-325 | | |
| 748 | 277594 | AXER No. 45 | 1487 | 326-327 | | |
| 749 | 277595 | AXER No. 46 | 1487 | 328-329 | | |
| 750 | 277596 | AXER No. 47 | 1487 | 330-331 | | |
| 751 | 277597 | AXER No. 48 | 1487 | 332-333 | | |
| 752 | 277598 | AXER No. 49 | 1487 | 334-335 | | |
| 753 | 277599 | AXER No. 50 | 1487 | 336-337 | | |
| 754 | 277600 | AXER No. 51 | 1487 | 338-339 | | |
| 755 | 277601 | AXER No. 52 | 1487 | 340-341 | | |
| 756 | 277602 | AXER No. 53 | 1487 | 342-343 | | |
| 757 | 277603 | AXER No. 54 | 1487 | 344-345 | | |
| 758 | 277604 | AXER No. 55 | 1487 | 346-347 | | |
| 759 | 277605 | AXER No. 56 | 1487 | 348-349 | | |
| 760 | 277606 | AXER No. 57 | 1487 | 350-351 | | |
| 761 | 277607 | AXER No. 58 | 1487 | 352-353 | | |
| 762 | 277608 | AXER No. 59 | 1487 | 354-355 | | |
| 763 | 277609 | AXER No. 60 | 1487 | 356-357 | | |
| 764 | 277610 | AXER No. 61 | 1487 | 358-359 | | |
| 765 | 277611 | AXER No. 62 | 1487 | 360-361 | | |
| 766 | 277612 | AXER No. 63 | 1487 | 362-363 | | |
| 767 | 277613 | AXER No. 64 | 1487 | 364-365 | | |
| 768 | 277614 | AXER No. 65 | 1487 | 366-367 | | |
| 769 | 277615 | AXER No. 66 | 1487 | 368-369 | | |
| 770 | 277616 | AXER No. 67 | 1487 | 370-371 | | |
| 771 | 277617 | AXER No. 68 | 1487 | 372-373 | | |
| 772 | 277618 | AXER No. 69 | 1487 | 374-375 | | |
| 773 | 277619 | AXER No. 70 | 1487 | 376-377 | | |
| 774 | 277620 | AXER No. 71 | 1487 | 378-379 | | |
| 775 | 277621 | AXER No. 72 | 1487 | 380-381 | | |
| 776 | 277622 | AXER No. 73 | 1487 | 382-383 | | |
| 777 | 277623 | AXER No. 74 | 1487 | 384-385 | | |
| 778 | 277624 | AXER No. 75 | 1487 | 386-387 | | |
| 779 | 277625 | AXER No. 76 | 1487 | 388-389 | | |
| 780 | 277626 | AXER No. 77 | 1487 | 390-391 | | |
| 781 | 277627 | AXER No. 78 | 1487 | 392-393 | | |
| 782 | 277628 | AXER No. 79 | 1487 | 394-395 | | |
| 783 | 277629 | AXER No. 80 | 1487 | 396-397 | | |
| 784 | 277630 | AXER No. 81 | 1487 | 398-399 | | |
| 785 | 277631 | AXER No. 82 | 1487 | 400-401 | | |

2006 AUG 16 A 8:50

RECEIVED
S.M. AZ STATE OFFICE

EXHIBIT A

Unpatented Lode Claims and Mill Site Claims: Pinal Co., AZ Pioneer-Mineral Creek-Cochran-Copper Butte-Riverside Mining Districts

| | A | B | C | D | E | F |
|-----|--------|--------------|------|---------|---|---|
| 786 | 277632 | AXER No. 83 | 1487 | 402-403 | | |
| 787 | 277633 | AXER No. 84 | 1487 | 404-405 | | |
| 788 | 277634 | AXER No. 85 | 1487 | 406-407 | | |
| 789 | 277635 | AXER No. 86 | 1487 | 408-409 | | |
| 790 | 277636 | AXER No. 87 | 1487 | 410-411 | | |
| 791 | 277637 | AXER No. 88 | 1487 | 412-413 | | |
| 792 | 277638 | AXER No. 89 | 1487 | 414-415 | | |
| 793 | 277639 | AXER No. 90 | 1487 | 416-417 | | |
| 794 | 277640 | AXER No. 91 | 1487 | 418-419 | | |
| 795 | 277641 | AXER No. 92 | 1487 | 420-421 | | |
| 796 | 277642 | AXER No. 93 | 1487 | 422-423 | | |
| 797 | 277643 | AXER No. 94 | 1487 | 424-425 | | |
| 798 | 277644 | AXER No. 95 | 1487 | 426-427 | | |
| 799 | 277645 | AXER No. 96 | 1487 | 428-429 | | |
| 800 | 277646 | AXER No. 97 | 1487 | 430-431 | | |
| 801 | 277647 | AXER No. 98 | 1487 | 432-433 | | |
| 802 | 277648 | AXER No. 99 | 1487 | 434-435 | | |
| 803 | 277649 | AXER No. 100 | 1487 | 436-437 | | |
| 804 | 277650 | AXER No. 101 | 1487 | 438-439 | | |
| 805 | 277651 | AXER No. 102 | 1487 | 440-441 | | |
| 806 | 277652 | AXER No. 103 | 1487 | 442-443 | | |
| 807 | 277653 | AXER No. 104 | 1487 | 444-445 | | |
| 808 | 277654 | AXER No. 105 | 1487 | 446-447 | | |
| 809 | 277655 | AXER No. 106 | 1487 | 448-449 | | |
| 810 | 277656 | AXER No. 107 | 1487 | 450-451 | | |
| 811 | 277657 | AXER No. 108 | 1487 | 452-453 | | |
| 812 | 277658 | AXER No. 109 | 1487 | 454-455 | | |
| 813 | 277659 | AXER No. 110 | 1487 | 456-457 | | |
| 814 | 277660 | AXER No. 111 | 1487 | 458-459 | | |
| 815 | 277661 | AXER No. 112 | 1487 | 460-461 | | |
| 816 | 277662 | AXER No. 113 | 1487 | 462-463 | | |
| 817 | 277663 | AXER No. 114 | 1487 | 464-465 | | |
| 818 | 277664 | AXER No. 115 | 1487 | 466-467 | | |
| 819 | 277665 | AXER No. 116 | 1487 | 468-469 | | |
| 820 | 277666 | AXER No. 117 | 1487 | 470-471 | | |
| 821 | 277667 | AXER No. 118 | 1487 | 472-473 | | |
| 822 | 277668 | AXER No. 119 | 1487 | 474-475 | | |
| 823 | 277669 | AXER No. 120 | 1487 | 476-477 | | |
| 824 | 277670 | AXER No. 121 | 1487 | 478-479 | | |

2006 AUG 19 8:50

RECEIVED
AZ STATE OFFICE

EXHIBIT A

Unpatented Lode Claims and Mill Site Claims: Pinal Co., AZ Pioneer-Mineral Creek-Cochran-Copper Butte-Riverside Mining Districts

| | A | B | C | D | E | F |
|-----|--------|-------------------|------|---------|------|---------|
| 825 | 277671 | AXER No. 122 | 1487 | 480-481 | | |
| 826 | 277672 | AXER No. 123 | 1487 | 482-483 | | |
| 827 | 277673 | AXER No. 124 | 1487 | 484-485 | | |
| 828 | 289373 | Butte #1 | 1553 | 378 | | |
| 829 | 289374 | Butte #2 | 1553 | 379 | | |
| 830 | 299654 | Raycon 46 | 1640 | 316-317 | | |
| 831 | 299656 | Raycon 48 | 1640 | 320-321 | | |
| 832 | 299658 | Raycon 50 | 1640 | 324-325 | | |
| 833 | 299660 | Raycon 52 | 1640 | 328-329 | | |
| 834 | 299662 | Raycon 54 | 1640 | 332-333 | | |
| 835 | 299664 | Raycon 56 | 1640 | 336-337 | | |
| 836 | 299673 | Raycon 65 | 1640 | 354-355 | | |
| 837 | 299674 | Raycon 66 | 1640 | 356-357 | | |
| 838 | 299675 | Raycon 67 | 1640 | 358-359 | | |
| 839 | 299676 | Raycon 68 | 1640 | 360-361 | | |
| 840 | 299677 | Raycon 69 | 1640 | 362-363 | | |
| 841 | 299678 | Raycon 70 | 1640 | 364-365 | | |
| 842 | 299693 | Raycon 85 | 1640 | 394-395 | | |
| 843 | 299694 | Raycon 86 | 1640 | 396-397 | | |
| 844 | 299695 | Raycon 87 | 1640 | 398-399 | | |
| 845 | 303735 | Elder 3 | 1671 | 22 | | |
| 846 | 303736 | Elder 4 | 1671 | 24 | | |
| 847 | 303737 | Elder 5 | 1671 | 26 | | |
| 848 | 303738 | Elder 6 | 1671 | 28 | | |
| 849 | 303739 | Elder 7 | 1671 | 30 | | |
| 850 | 303740 | Elder 8 | 1671 | 32 | | |
| 851 | 303741 | Elder 9 | 1671 | 34 | | |
| 852 | 303742 | Elder 10 | 1671 | 36 | | |
| 853 | 303743 | Elder 11 | 1671 | 38 | | |
| 854 | 303744 | Elder 12 | 1671 | 40 | | |
| 855 | 303747 | Elder 15, Amended | 1671 | 46 | 1869 | 964-965 |
| 856 | 303749 | Elder 17 | 1671 | 50 | | |
| 857 | 303751 | Elder 19 | 1671 | 54 | | |
| 858 | 303753 | Elder 21 | 1671 | 58 | | |
| 859 | 303755 | Elder 23 | 1671 | 62 | | |
| 860 | 303762 | Elder 30 | 1671 | 76 | | |
| 861 | 303763 | Elder 31 | 1671 | 78 | | |
| 862 | 303764 | Elder 32 | 1671 | 80 | | |
| 863 | 303765 | Elder 33 | 1671 | 82 | | |

PHOENIX, AZ

2006 AUG 16 8:50

RECEIVED
D.L.M. AZ STATE OFFICE

EXHIBIT A

Unpatented Lode Claims and Mill Site Claims: Pinal Co., AZ Pioneer-Mineral Creek-Cochran-Copper Butte-Riverside Mining Districts

| | A | B | C | D | E | F |
|-----|--------|-------------------|------|---------|---|---|
| 864 | 303766 | Elder 34 | 1671 | 84 | | |
| 865 | 303767 | Elder 35 | 1671 | 86 | | |
| 866 | 303768 | Elder 36 | 1671 | 88 | | |
| 867 | 303769 | Elder 37 | 1671 | 90 | | |
| 868 | 303770 | Elder 38 | 1671 | 92 | | |
| 869 | 303771 | Elder 39 | 1671 | 94 | | |
| 870 | 303772 | Elder 48 | 1671 | 96 | | |
| 871 | 303773 | Elder 49 | 1671 | 98 | | |
| 872 | 303774 | Elder 50 | 1671 | 100 | | |
| 873 | 303775 | Elder 51 | 1671 | 102 | | |
| 874 | 303776 | Elder 52 | 1671 | 104 | | |
| 875 | 303777 | Elder 53 | 1671 | 106 | | |
| 876 | 303778 | Elder 54 | 1671 | 108 | | |
| 877 | 303779 | Elder 55 | 1671 | 110 | | |
| 878 | 303780 | Elder 56 | 1671 | 112 | | |
| 879 | 303781 | Elder 57 | 1671 | 114 | | |
| 880 | 315170 | Elder 2 | 1752 | 867 | | |
| 881 | 315171 | Elder 40 | 1752 | 869 | | |
| 882 | 315172 | Elder 41 | 1752 | 871 | | |
| 883 | 315173 | Elder 42 | 1752 | 873 | | |
| 884 | 315174 | Elder 43 | 1752 | 875 | | |
| 885 | 315175 | Elder 44 | 1752 | 877 | | |
| 886 | 315176 | Elder 45 | 1752 | 879 | | |
| 887 | 315177 | Elder 46 | 1752 | 881 | | |
| 888 | 315178 | Elder 47 | 1752 | 883 | | |
| 889 | 315179 | Elder 58 | 1752 | 885 | | |
| 890 | 315180 | Elder 59 | 1752 | 887 | | |
| 891 | 315181 | Elder 60 | 1752 | 889 | | |
| 892 | 315182 | Elder 61 | 1752 | 891 | | |
| 893 | 315183 | Elder 62 | 1752 | 962-963 | | |
| 894 | 315184 | Elder 63 | 1752 | 895 | | |
| 895 | 315185 | Elder 64 | 1752 | 897 | | |
| 896 | 315186 | Elder 65 | 1752 | 899 | | |
| 897 | 325895 | Sue 65 | 1869 | 958-959 | | |
| 898 | 325896 | Sue 70 | 1869 | 960-961 | | |
| 899 | 325897 | Mescal No. 48 | 1869 | 912-913 | | |
| 900 | 325898 | Ray Southern 14 | 1869 | 928-929 | | |
| 901 | 325899 | Ray Southern | 1869 | 930-931 | | |
| 902 | 325900 | Ray Southern 16-A | 1869 | 932-933 | | |

2006 AUG 16 A 8:50

RECEIVED
D.L.M. AZ STATE OFFICE

EXHIBIT A

Unpatented Lode Claims and Mill Site Claims: Pinal Co., AZ Pioneer-Mineral Creek-Cochran-Copper Butte-Riverside Mining Districts

| | A | B | C | D | E | F |
|-----|--------|-------------|------|---------|---|---|
| 903 | 325901 | Elder 13A | 1869 | 962-963 | | |
| 904 | 325902 | Elder 18A | 1869 | 966-967 | | |
| 905 | 325903 | Elder 22A | 1869 | 968-969 | | |
| 906 | 325904 | Bur No. 35 | 1869 | 972-973 | | |
| 907 | 325905 | Bur No. 36 | 1869 | 974-975 | | |
| 908 | 325906 | Bur No. 38 | 1869 | 976-977 | | |
| 909 | 325907 | Bur No. 81 | 1869 | 982-983 | | |
| 910 | 325908 | Ray No. 98 | 1869 | 986-987 | | |
| 911 | 333067 | LOT 5 | 2080 | 959-960 | | |
| 912 | 333068 | C.E. #1 | 2080 | 961-962 | | |
| 913 | 333069 | C.E. #2 | 2080 | 963-964 | | |
| 914 | 333070 | C.E. #3 | 2080 | 965-966 | | |
| 915 | 333071 | C.E. #4 | 2080 | 967-968 | | |
| 916 | 333072 | C.E. #5 | 2080 | 969-970 | | |
| 917 | 338178 | Nat No. 5 | 1996 | 3593 | | |
| 918 | 338179 | Nat No. 6 | 1996 | 3594 | | |
| 919 | 338180 | Nat No. 7 | 1196 | 3595 | | |
| 920 | 338181 | Nat No. 8 | 1996 | 3596 | | |
| 921 | 338182 | Nat No. 9 | 1996 | 3597 | | |
| 922 | 338183 | Nat No. 10 | 1996 | 3598 | | |
| 923 | 338184 | Nat No. 11 | 1996 | 3599 | | |
| 924 | 338185 | Nat No. 12 | 1996 | 3600 | | |
| 925 | 338186 | Nat No. 13 | 1996 | 3601 | | |
| 926 | 338187 | Nat No. 14 | 1996 | 3602 | | |
| 927 | 338188 | Nat No. 15 | 1996 | 3603 | | |
| 928 | 338189 | Nat No. 16 | 1996 | 3604 | | |
| 929 | 344575 | TORTILLA 1 | 1997 | 4762 | | |
| 930 | 344576 | TORTILLA 2 | 1997 | 4763 | | |
| 931 | 344577 | TORTILLA 3 | 1997 | 4764 | | |
| 932 | 344578 | TORTILLA 4 | 1997 | 4765 | | |
| 933 | 344579 | TORTILLA 5 | 1997 | 4766 | | |
| 934 | 344580 | TORTILLA 6 | 1997 | 4767 | | |
| 935 | 344581 | TORTILLA 7 | 1997 | 4768 | | |
| 936 | 344582 | TORTILLA 8 | 1997 | 4769 | | |
| 937 | 344583 | TORTILLA 9 | 1997 | 4770 | | |
| 938 | 344584 | TORTILLA 10 | 1997 | 4771 | | |
| 939 | 344585 | TORTILLA 11 | 1997 | 4772 | | |
| 940 | 344586 | TORTILLA 12 | 1997 | 4773 | | |
| 941 | 344587 | TORTILLA 13 | 1997 | 4774 | | |

34915
 Here
 on
 205

2006 AUG 16 8:50

RECEIVED
S.L.M. AZ STATE OFFICE

PHOENIX, AZ

EXHIBIT A

Unpatented Lode Claims and Mill Site Claims:
Pinal Co., AZ Pioneer-Mineral Creek-Cochran-Copper Butte-Riverside Mining Districts

| | A | B | C | D | E | F |
|-----|--------|--------------|------|------|---|---|
| 942 | 344588 | TORTILLA 14 | 1997 | 4775 | | |
| 943 | 344652 | TORTILLA 15 | 1997 | 6417 | | |
| 944 | 344653 | TORTILLA 16 | 1997 | 6418 | | |
| 945 | 344654 | TORTILLA 17 | 1997 | 6419 | | |
| 946 | 344655 | TORTILLA 18 | 1997 | 6420 | | |
| 947 | 344656 | TORTILLA 19 | 1997 | 6421 | | |
| 948 | 344657 | TORTILLA 20 | 1997 | 6422 | | |
| 949 | 344658 | TORTILLA 21 | 1997 | 6423 | | |
| 950 | 344659 | TORTILLA 22 | 1997 | 6424 | | |
| 951 | 344660 | TORTILLA 23 | 1997 | 6425 | | |
| 952 | 344661 | TORTILLA 24 | 1997 | 6426 | | |
| 953 | 344662 | TORTILLA 25 | 1997 | 6427 | | |
| 954 | 344663 | TORTILLA 26 | 1997 | 6428 | | |
| 955 | 344664 | TORTILLA 27 | 1997 | 6429 | | |
| 956 | 344665 | TORTILLA 28 | 1997 | 6430 | | |
| 957 | 344666 | TORTILLA 29 | 1997 | 6431 | | |
| 958 | 344667 | TORTILLA 30 | 1997 | 6432 | | |
| 959 | 344668 | TORTILLA 31 | 1997 | 6433 | | |
| 960 | 344669 | TORTILLA 32 | 1997 | 6434 | | |
| 961 | 344670 | TORTILLA 33 | 1997 | 6435 | | |
| 962 | 344671 | TORTILLA 34 | 1997 | 6436 | | |
| 963 | 344672 | TORTILLA 35 | 1997 | 6437 | | |
| 964 | 344673 | TORTILLA 36 | 1997 | 6438 | | |
| 965 | 344757 | HACKBERRY 45 | 1997 | 8632 | | |
| 966 | 344758 | HACKBERRY 46 | 1997 | 8633 | | |
| 967 | 344759 | HACKBERRY 47 | 1997 | 8634 | | |
| 968 | 344760 | HACKBERRY 48 | 1997 | 8635 | | |
| 969 | 344761 | HACKBERRY 49 | 1997 | 8636 | | |
| 970 | 344762 | HACKBERRY 50 | 1997 | 8637 | | |
| 971 | 344763 | HACKBERRY 51 | 1997 | 8638 | | |
| 972 | 344764 | HACKBERRY 52 | 1997 | 8639 | | |
| 973 | 344765 | HACKBERRY 53 | 1997 | 8640 | | |
| 974 | 344766 | HACKBERRY 54 | 1997 | 8641 | | |
| 975 | 344767 | HACKBERRY 55 | 1997 | 8642 | | |
| 976 | 344768 | HACKBERRY 56 | 1997 | 8643 | | |
| 977 | 344769 | HACKBERRY 57 | 1997 | 8644 | | |
| 978 | 344770 | HACKBERRY 58 | 1997 | 8645 | | |
| 979 | 344771 | HACKBERRY 59 | 1997 | 8646 | | |
| 980 | 344772 | HACKBERRY 60 | 1997 | 8647 | | |

PHOENIX, AZ

2006 AUG 16 8:51

RECEIVED
STATE OFFICE

EXHIBIT A

Unpatented Lode Claims and Mill Site Claims:
Pinal Co., AZ Pioneer-Mineral Creek-Cochran-Copper Butte-Riverside Mining Districts

| | A | B | C | D | E | F |
|------|--------|--------------|------|-------|---|---|
| 981 | 344773 | HACKBERRY 61 | 1997 | 8648 | | |
| 982 | 344774 | HACKBERRY 62 | 1997 | 8649 | | |
| 983 | 345121 | HACKBERRY 63 | 1997 | 9613 | | |
| 984 | 345122 | HACKBERRY 64 | 1997 | 9614 | | |
| 985 | 345123 | HACKBERRY 65 | 1997 | 9615 | | |
| 986 | 345124 | HACKBERRY 66 | 1997 | 9616 | | |
| 987 | 345125 | HACKBERRY 67 | 1997 | 9617 | | |
| 988 | 345126 | HACKBERRY 68 | 1997 | 9618 | | |
| 989 | 345127 | HACKBERRY 69 | 1997 | 9619 | | |
| 990 | 345128 | HACKBERRY 70 | 1997 | 9620 | | |
| 991 | 345129 | HACKBERRY 71 | 1997 | 9621 | | |
| 992 | 345188 | HACKBERRY 1 | 1997 | 10513 | | |
| 993 | 345189 | HACKBERRY 2 | 1997 | 10514 | | |
| 994 | 345190 | HACKBERRY 3 | 1997 | 10515 | | |
| 995 | 345191 | HACKBERRY 4 | 1997 | 10516 | | |
| 996 | 345192 | HACKBERRY 5 | 1997 | 10517 | | |
| 997 | 345193 | HACKBERRY 6 | 1997 | 10518 | | |
| 998 | 345194 | HACKBERRY 7 | 1997 | 10519 | | |
| 999 | 345195 | HACKBERRY 8 | 1997 | 10520 | | |
| 1000 | 345196 | HACKBERRY 9 | 1997 | 10521 | | |
| 1001 | 345197 | HACKBERRY 10 | 1997 | 10522 | | |
| 1002 | 345198 | HACKBERRY 11 | 1997 | 10523 | | |
| 1003 | 345199 | HACKBERRY 12 | 1997 | 10524 | | |
| 1004 | 345200 | HACKBERRY 13 | 1997 | 10525 | | |
| 1005 | 345201 | HACKBERRY 14 | 1997 | 10526 | | |
| 1006 | 345202 | HACKBERRY 15 | 1997 | 10527 | | |
| 1007 | 345203 | HACKBERRY 16 | 1997 | 10528 | | |
| 1008 | 345204 | HACKBERRY 17 | 1997 | 10529 | | |
| 1009 | 345205 | HACKBERRY 18 | 1997 | 10530 | | |
| 1010 | 345206 | HACKBERRY 19 | 1997 | 10531 | | |
| 1011 | 345207 | HACKBERRY 20 | 1997 | 10532 | | |
| 1012 | 345208 | HACKBERRY 21 | 1997 | 10533 | | |
| 1013 | 345209 | HACKBERRY 22 | 1997 | 10534 | | |
| 1014 | 345210 | HACKBERRY 23 | 1997 | 10535 | | |
| 1015 | 345211 | HACKBERRY 24 | 1997 | 10536 | | |
| 1016 | 345212 | HACKBERRY 25 | 1997 | 10537 | | |
| 1017 | 345213 | HACKBERRY 26 | 1997 | 10538 | | |
| 1018 | 345214 | HACKBERRY 27 | 1997 | 10539 | | |
| 1019 | 345215 | HACKBERRY 28 | 1997 | 10540 | | |

2006 AUG 16 8:51

RECEIVED
BLM, AZ STATE OFFICE

EXHIBIT A

Unpatented Lode Claims and Mill Site Claims: Pinal Co., AZ Pioneer-Mineral Creek-Cochran-Copper Butte-Riverside Mining Districts

| | A | B | C | D | E | F |
|------|--------|--------------|------|-------|---|---|
| 1020 | 345216 | HACKBERRY 29 | 1997 | 10541 | | |
| 1021 | 345217 | HACKBERRY 30 | 1997 | 10542 | | |
| 1022 | 345218 | HACKBERRY 31 | 1997 | 10543 | | |
| 1023 | 345219 | HACKBERRY 32 | 1997 | 10544 | | |
| 1024 | 345220 | HACKBERRY 33 | 1997 | 10545 | | |
| 1025 | 345221 | HACKBERRY 34 | 1997 | 10546 | | |
| 1026 | 345222 | HACKBERRY 35 | 1997 | 10547 | | |
| 1027 | 345223 | HACKBERRY 36 | 1997 | 10548 | | |
| 1028 | 345224 | HACKBERRY 37 | 1997 | 10549 | | |
| 1029 | 345225 | HACKBERRY 38 | 1997 | 10550 | | |
| 1030 | 345226 | HACKBERRY 39 | 1997 | 10551 | | |
| 1031 | 345227 | HACKBERRY 40 | 1997 | 10552 | | |
| 1032 | 345228 | HACKBERRY 41 | 1997 | 10553 | | |
| 1033 | 345229 | HACKBERRY 42 | 1997 | 10554 | | |
| 1034 | 345230 | HACKBERRY 43 | 1997 | 10555 | | |
| 1035 | 345231 | HACKBERRY 44 | 1997 | 10556 | | |
| 1036 | 345354 | HACKBERRY 72 | 1997 | 13038 | | |
| 1037 | 345355 | HACKBERRY 73 | 1997 | 13039 | | |
| 1038 | 345356 | HACKBERRY 74 | 1997 | 13040 | | |
| 1039 | 345357 | HACKBERRY 75 | 1997 | 13041 | | |
| 1040 | 345358 | HACKBERRY 76 | 1997 | 13042 | | |
| 1041 | 345359 | HACKBERRY 77 | 1997 | 13043 | | |
| 1042 | 345360 | HACKBERRY 78 | 1997 | 13044 | | |
| 1043 | 345361 | HACKBERRY 79 | 1997 | 13045 | | |
| 1044 | 345362 | HACKBERRY 80 | 1997 | 13046 | | |
| 1045 | 345363 | HACKBERRY 81 | 1997 | 13047 | | |
| 1046 | 345364 | HACKBERRY 82 | 1997 | 13048 | | |
| 1047 | 345365 | HACKBERRY 83 | 1997 | 13049 | | |
| 1048 | 345366 | HACKBERRY 84 | 1997 | 13050 | | |
| 1049 | 345367 | HACKBERRY 85 | 1997 | 13051 | | |
| 1050 | 345368 | HACKBERRY 86 | 1997 | 13052 | | |
| 1051 | 345369 | HACKBERRY 87 | 1997 | 13053 | | |
| 1052 | 345370 | HACKBERRY 88 | 1997 | 13054 | | |
| 1053 | 345371 | HACKBERRY 89 | 1997 | 13055 | | |
| 1054 | 345372 | HACKBERRY 90 | 1997 | 13056 | | |
| 1055 | 345373 | HACKBERRY 91 | 1997 | 13057 | | |
| 1056 | 345374 | HACKBERRY 92 | 1997 | 13058 | | |
| 1057 | 345375 | HACKBERRY 93 | 1997 | 13059 | | |
| 1058 | 345376 | HACKBERRY 94 | 1997 | 13060 | | |

2006 AUG 16 8:51

RECEIVED
BLM, AZ STATE OFFICE

EXHIBIT A

Unpatented Lode Claims and Mill Site Claims:
Pinal Co., AZ Pioneer-Mineral Creek-Cochran-Copper Butte-Riverside Mining Districts

| | A | B | C | D | E | F |
|------|--------|---------------|------|-------|---|---|
| 1059 | 345377 | HACKBERRY 95 | 1997 | 13061 | | |
| 1060 | 345378 | HACKBERRY 96 | 1997 | 13062 | | |
| 1061 | 345379 | HACKBERRY 97 | 1997 | 13063 | | |
| 1062 | 345380 | HACKBERRY 98 | 1997 | 13064 | | |
| 1063 | 345381 | HACKBERRY 99 | 1997 | 13065 | | |
| 1064 | 345382 | HACKBERRY 100 | 1997 | 13066 | | |
| 1065 | 345383 | HACKBERRY 101 | 1997 | 13067 | | |
| 1066 | 345384 | HACKBERRY 102 | 1997 | 13068 | | |
| 1067 | 345385 | HACKBERRY 103 | 1997 | 13069 | | |
| 1068 | 345386 | HACKBERRY 104 | 1997 | 13070 | | |
| 1069 | 345387 | HACKBERRY 105 | 1997 | 13071 | | |
| 1070 | 345388 | HACKBERRY 106 | 1997 | 13072 | | |
| 1071 | 345389 | HACKBERRY 107 | 1997 | 13073 | | |
| 1072 | 345629 | RUSTLER 1 | 1997 | 13769 | | |
| 1073 | 345630 | RUSTLER 2 | 1997 | 13770 | | |
| 1074 | 345631 | RUSTLER 3 | 1997 | 13771 | | |
| 1075 | 345632 | RUSTLER 4 | 1997 | 13772 | | |
| 1077 | 353756 | M. Tiger | 2000 | 30547 | | |

1077
1075
1074
1073
1072
1071
1070
1069
1068
1067
1066
1065
1064
1063
1062
1061
1060
1059

RECEIVED
STATE OFFICE
2006 AUG 16 A 8:51
PHOENIX, AZ

United States Department of the Interior
Bureau of Land Management
 BUSINESS & SUPPORT SVCS DIV
 ONE N CENTRAL AVE
 PHOENIX, AZ 85004 -2203
 Phone: (602) 417-9200

Receipt

No: 1335854

| | |
|--|---|
| Transaction #: 1380979 | |
| Date of Transaction: 08/16/2006 | |
| CUSTOMER: | ASARCO LLC 1150 N 7TH AVE TUCSON,AZ 84705 |

| LINE # | QTY | DESCRIPTION | REMARKS | UNIT PRICE | TOTAL |
|---------------|------|---|-------------------|------------|---------------------|
| 1 | 1.00 | LOCATABLE MINERALS / MINING CLAIMS-NOT NEW-UNADJUD,ONE AUTH NO. ONLY / MINING CLAIM MONEY RECEIVED (455) CASES: AMC48401/\$148125.00 | MAINT 2007 (1185) | - n/a - | 148125.00 |
| TOTAL: | | | | | \$148,125.00 |

| PAYMENT INFORMATION | | | | | |
|---------------------|-----------|---|-------------|------------|--|
| 1 | AMOUNT: | \$148,125.00 | POSTMARKED: | 08/14/2006 | |
| | TYPE: | CHECK | RECEIVED: | 08/16/2006 | |
| | CHECK NO: | 0000325467 | | | |
| | NAME: | ASARCO LLC 1150 N 7TH AVE TUCSON AZ 84705 | | | |

| |
|----------------|
| REMARKS |
| |

This receipt was generated by the automated BLM Collections and Billing System and is a paper representation of a portion of the official electronic record contained therein.

2006 MAINTENANCE ~~M~~S
ASARCO

LEAD CASES

AMC 1186
AMC 66892
AMC 141486
AMC 277468
AMC 299632
AMC 314545
AMC 315180
AMC 315185
AMC 325895
AMC 338178
AMC 344652
AMC 345121
AMC 345354
AMC 353756

LEAD CASES

AMC 48023
AMC 138158
AMC 253273
AMC 289373
AMC 303744
AMC 315170
AMC 315183
AMC 315186
AMC 333067
AMC 344575
AMC 344757
AMC 345188
AMC 345629



August 19, 2005

Ms. Dorie Morrison
Mining Claims Section
Arizona State Office
Bureau of Land Management
Department of the Interior
222 N. Central Avenue
Phoenix, AZ 85004-2203

1,185 claims x \$125 = 148,125.
TR

RE: Notice of Intent to Hold and Payment of Annual Claim Maintenance Fees

Dear Ms. Morrison:

This letter will serve as notice that ASARCO LLC, whose address for the purposes of this filing is P.O. Box 5747, Tucson, Arizona 85705, intends to hold the mining claims as described in Exhibit "A" attached hereto for the assessment year from September 1, 2005 to September 1, 2006, by payment of the annual claim maintenance fee of \$125 per claim and referenced by the BLM serial number. Also found in Exhibit "A" is the recording information for both Pinal and Gila Counties.

| Affidavit | Location | Fee Amount |
|-------------|--------------|--------------------|
| Ray Complex | Pinal County | \$134,375 |
| Ray Complex | Gila County | \$13,875 <i>OK</i> |
| | Total | \$148,250 |

If you have any questions or need further information, please call me at 520-798-7517.

Sincerely,

Jack Gracie
Jack Gracie
Mgr., Corporate Real Estate

Enclosures

Cc: Jack Garrity

RECEIVED
BUREAU OF
LAND MANAGEMENT
2005 AUG 22 P 1:15
ARIZONA
STATE OFFICE
PHOENIX, ARIZONA

ENTERED INTO COMPUTER
RE

EXHIBIT A

Unpatented lode claims located in Banner Mining District, Gila Co., Arizona

| 1 | A | B | C | D | E | | F |
|----|----------------|--|-------------|------|-------------------|------|---|
| | AMC SERIAL NO. | CLAIM NAME | BOOK/DOCKET | PAGE | AMENDED/REAMENDED | | |
| 2 | | | | | BK/DOC | PAGE | |
| 3 | 48401 | Porphyry | 48 | 158 | | | |
| 4 | 48402 | Quartzite | 48 | 158 | | | |
| 5 | 48405 | Black Copper, Amended | 8 | 454 | 48 | 144 | |
| 6 | 48406 | Blue Copper, Amended | 8 | 454 | 48 | 145 | |
| 7 | 48413 | Keystone, Amended | 8 | 512 | 48 | 152 | |
| 8 | 48418 | North Star, Amended | 8 | 429 | 48 | 157 | |
| 9 | 48420 | Senator, Amended | 8 | 455 | 48 | 160 | |
| 10 | 48428 | Tip Top, Amended | 16 | 118 | 48 | 166 | |
| 11 | 66991 | Chilito No. 1, Amended | 47, Mines | 577 | 225 | 136 | |
| 12 | 66992 | Chilito No. 2, Amended | 47, Mines | 580 | 225 | 137 | |
| 13 | 66993 | Cobre Verde No. 8, Amended, Reamended (Chilito No. 3; Mines 42, 244) | 41, Mines | 464 | 224 | 334 | |
| 14 | 66994 | Chilito No. 4, Amended | 47, Mines | 578 | 225 | 138 | |
| 15 | 66995 | Chilito No. 41 | 225 | 170 | 225 | 139 | |
| 16 | 66996 | Chilito No. 6, Amended, Reamended | 47, Mines | 581 | 42, Mines 225 | 140 | |
| 17 | 66997 | Chilito No. 7, Amended, Reamended | 47, Mines | 582 | 42, Mines 225 | 141 | |
| 18 | 66998 | Chilito No. 8, Amended | 47, Mines | 583 | 225 | 142 | |
| 19 | 66999 | Copper Glance No. 1 (Chilito 12), Amended, Reamended | 41, Mines | 464 | 42, Mines 225 | 246 | |
| 20 | 67000 | Copper Glance No. 2 (Chilito 13), Amended, Reamended | 41, Mines | 465 | 42, Mines 225 | 247 | |
| 21 | 67001 | Two Bridges (Chilito 14), Amended, Reamended | 47, Mines | 559 | 42, Mines 225 | 248 | |
| 22 | 67002 | Evener (Chilito 15) | 47, Mines | 560 | 42, Mines 225 | 249 | |
| 23 | 67003 | Copper Glance No. 7 (Chilito 19), Amended, Reamended | 41, Mines | 466 | 42, Mines 225 | 250 | |
| 24 | 67004 | Chilena No. 3 (Chilito 29), Amended, Reamended | 47, Mines | 556 | 42, Mines 225 | 260 | |

STATE OFFICE
 BANNER MINING DISTRICT
 LAND MANAGEMENT
 DIVISION
 PHOENIX, ARIZONA

22/50

EXHIBIT A

Unpatented lode claims located in Banner Mining District, Gila Co., Arizona

| | A | B | C | D | E | F |
|----|--------|---|-----------|--------|---|------------|
| 25 | 67005 | Chilena No. 4 (Chilito 30), Amended, Reamended | 47, Mines | 557 | 42, Mines 225 | 261 160 |
| 26 | 67006 | Chilena No. 5 (Chilito 32), Amended, Reamended | 47, Mines | 558 | 42, Mines 225 | 262 161 |
| 27 | 67007 | Chilena No. 2 (Chilito 33), Amended, Reamended | 47, Mines | 555 | 42, Mines 225 | 263 162 |
| 28 | 67008 | Chilito No. 42 | 238 | 465 | | |
| 29 | 67009 | Ethel | 41, Mines | 12 | | |
| 30 | 67010 | Spring | 47, Mines | 121 | | |
| 31 | 67011 | Drusilla | 47, Mines | 93 | | |
| 32 | 67012 | Fanny | 47, Mines | 94 | | |
| 33 | 67013 | Chilito No. 9, Amended, Reamended | 47, Mines | 586 | 224 225 | 335 143 |
| 34 | 67014 | Black Eagle No. 1 | 49, Mines | 550 | | |
| 35 | 67015 | Black Eagle No. 2 | 49, Mines | 550 | | |
| 36 | 67016 | Black Eagle No. 3 | 49, Mines | 551 | | |
| 37 | 67017 | Black Eagle No. 4 | 49, Mines | 551 | | |
| 38 | 67018 | Black Eagle No. 5 | 49, Mines | 551 | | |
| 39 | 67019 | Black Eagle No. 6 | 49, Mines | 552 | | |
| 40 | 67020 | Fraction No. 6, Amended, Reamended | 160 | 511 | 226 250 | 538 456 |
| 41 | 67021 | Dick No. 17 | 62 | 354 | | |
| 42 | 67022 | Dick No. 18 | 62 | 355 | | |
| 43 | 67023 | Dick No. 19 | 62 | 356 | | |
| 44 | 67024 | Dick No. 20 | 62 | 357 | | |
| 45 | 314545 | Steamboat 1 | 829 | 934-36 | 2005 AUG 22 P 1:15 RECEIVED BUREAU OF LAND MANAGEMENT ARIZONA | |
| 46 | 314546 | Steamboat 2 | 829 | 937-39 | | |
| 47 | 314547 | Steamboat 3 | 829 | 940-42 | | |
| 48 | 314548 | Steamboat 4 | 829 | 943-45 | | |
| 49 | 314549 | Steamboat 5 | 829 | 946-48 | | |
| 50 | 314550 | Steamboat 6 | 829 | 949-51 | | |
| 51 | 314551 | Steamboat 7 | 829 | 952-54 | | |
| 52 | 314552 | Steamboat 8 | 829 | 955-57 | | |
| 53 | 314553 | Steamboat 9 | 829 | 958-60 | | |
| 54 | 314554 | Steamboat 10 | 829 | 961-63 | | |
| 55 | 314555 | Steamboat 11 | 829 | 964-66 | | |
| 56 | 314556 | Steamboat 12 | 829 | 967-69 | | |
| 57 | 314557 | Steamboat 13 | 829 | 970-72 | | |
| 58 | 314558 | Steamboat 14 | 829 | 973-75 | | |

34/50

EXHIBIT A

Unpatented lode claims located in Banner Mining District, Gila Co., Arizona

| | A | B | C | D | E | F |
|----|--------|--------------|-----|----------|---|---|
| 59 | 314559 | Steamboat 15 | 829 | 976-78 | | |
| 60 | 314560 | Steamboat 16 | 829 | 979-81 | | |
| 61 | 314561 | Steamboat 17 | 829 | 982-84 | | |
| 62 | 314562 | Steamboat 18 | 829 | 985-87 | | |
| 63 | 314563 | Steamboat 19 | 829 | 988-90 | | |
| 64 | 314564 | Steamboat 20 | 829 | 991-93 | | |
| 65 | 314565 | Steamboat 21 | 829 | 994-96 | | |
| 66 | 314566 | Steamboat 22 | 829 | 997-99 | | |
| 67 | 314567 | Steamboat 23 | 829 | 1000-02 | | |
| 68 | 314568 | Steamboat 24 | 830 | 1001-03 | | |
| 69 | 314569 | Steamboat 25 | 830 | 1004-06 | | |
| 70 | 314570 | Steamboat 26 | 830 | 1007-09 | | |
| 71 | 314571 | Steamboat 27 | 830 | 10 to 12 | | |
| 72 | 314572 | Steamboat 28 | 830 | 13-15 | | |
| 73 | 314573 | Steamboat 29 | 830 | 16-18 | | |
| 74 | 314574 | Steamboat 30 | 830 | 19-21 | | |
| 75 | 314575 | Steamboat 31 | 830 | 22-24 | | |
| 76 | 314576 | Steamboat 32 | 830 | 25-27 | | |
| 77 | 314577 | Steamboat 33 | 830 | 28-30 | | |
| 78 | 314578 | Steamboat 34 | 830 | 31-33 | | |
| 79 | 314579 | Steamboat 35 | 830 | 54-56 | | |
| 80 | 314580 | Steamboat 36 | 830 | 37-39 | | |
| 81 | 314581 | Steamboat 37 | 830 | 40-42 | | |
| 82 | 314582 | Steamboat 38 | 830 | 43-45 | | |
| 83 | 314583 | Steamboat 39 | 830 | 46-48 | | |
| 84 | 314584 | Steamboat 40 | 830 | 49-51 | | |
| 85 | 314585 | Steamboat 41 | 830 | 52-54 | | |
| 86 | 314586 | Steamboat 42 | 830 | 55-57 | | |
| 87 | 314587 | Steamboat 43 | 830 | 58-60 | | |
| 88 | 314588 | Steamboat 44 | 830 | 61-63 | | |
| 89 | 314589 | Steamboat 45 | 830 | 64-66 | | |
| 90 | 314590 | Steamboat 46 | 830 | 67-69 | | |
| 91 | 314591 | Steamboat 47 | 830 | 70-72 | | |
| 92 | 314592 | Steamboat 48 | 830 | 73-75 | | |
| 93 | 314593 | Steamboat 49 | 830 | 76-78 | | |
| 94 | 314594 | Steamboat 50 | 830 | 79-81 | | |
| 95 | 314595 | Steamboat 51 | 830 | 82-84 | | |
| 96 | 314596 | Steamboat 52 | 830 | 85-87 | | |
| 97 | 314597 | Steamboat 53 | 830 | 88-90 | | |

STATE OF ARIZONA
 DEPARTMENT OF LAND MANAGEMENT
 2005 AUG 22 P 1:15

2/10

EXHIBIT A

Unpatented lode claims located in Banner Mining District, Gila Co., Arizona

| | A | B | C | D | E | F |
|-----|--------|--------------|-----|---------|---|---|
| 98 | 314598 | Steamboat 54 | 830 | 91-93 | | |
| 99 | 314599 | Steamboat 55 | 830 | 94-96 | | |
| 100 | 314600 | Steamboat 56 | 830 | 97-99 | | |
| 101 | 314601 | Steamboat 57 | 830 | 100-02 | | |
| 102 | 314602 | Steamboat 58 | 830 | 103-05 | | |
| 103 | 314603 | Steamboat 59 | 830 | 106-08 | | |
| 104 | 314604 | Steamboat 60 | 830 | 109-111 | | |
| 105 | 314605 | Steamboat 61 | 830 | 112-14 | | |
| 106 | 314606 | Steamboat 62 | 830 | 115-17 | | |
| 107 | 314607 | Steamboat 63 | 830 | 118-20 | | |
| 108 | 314608 | Steamboat 64 | 830 | 121-23 | | |
| 109 | 314609 | Steamboat 65 | 830 | 124-26 | | |
| 110 | 314610 | Steamboat 66 | 830 | 127-29 | | |
| 111 | 314611 | Steamboat 67 | 830 | 130-32 | | |
| 112 | 314612 | Steamboat 68 | 830 | 133-35 | | |
| 113 | 314613 | Steamboat 69 | 830 | 136-38 | | |

RECEIVED
 BUREAU OF
 LAND MANAGEMENT
 2005 AUG 22 P 1:16
 ARIZONA
 STATE OFFICE
 PHOENIX, ARIZONA

EXHIBIT A

Patented Lode Claims and Mill Site Claims:

Pinal Co., AZ Pioneer-Mineral Creek-Cochran-Copper Butte-Riverside Mining Districts

| 1 2 | A | B | C | D | E | F |
|--------|----------------|----------------------------|--------------|------|-------------------|------|
| | AMC SERIAL No. | CLAIM NAME | BOOK/ DOCKET | PAGE | AMENDED REAMENDED | |
| | | | | | BK/DOC | PAGE |
| 3 | 1186 | Teapot No. 11 | 850 | 617 | | |
| 4 | 1187 | Teapot No. 12 | 850 | 618 | | |
| 5 | 67025 | Wedge No. 1 | 431 | 418 | | |
| 6 | 67026 | Adobe, Amended | 52, Mines | 493 | 372 | 493 |
| 7 | 67027 | A Hunch No. 2, Amended | 70, Mines | 151 | 213 | 35 |
| 8 | 67028 | A Hunch No. 3, Amended | 70, Mines | 488 | 213 | 36 |
| 9 | 67029 | A Hunch No. 4 Amended | 73, Mines | 267 | 213 | 37 |
| 10 | 67030 | A Hunch No. 5, Amended | 73, Mines | 268 | 213 | 38 |
| 11 | 67031 | A Hunch No. 6, Amended | 73, Mines | 269 | 213 | 39 |
| 12 | 67032 | A Hunch No. 7, Amended | 78, Mines | 241 | 213 | 40 |
| 13 | 67033 | Canyon No. 6 | 364 | 200 | | |
| 14 | 67035 | Carnation | 30, Mines | 499 | | |
| 15 | 67036 | Chest | 35, Mines | 197 | | |
| 16 | 67037 | Chloride Gulch, Amended | 15, Mines | 219 | 36, Mines | 591 |
| 17 | 67038 | Combination | 30, Mines | 499 | | |
| 18 | 67039 | Contact No. 3 | 32, Mines | 531 | | |
| 19 | 67040 | Copper Ace No. 1 | 264 | 537 | | |
| 20 | 67041 | Copper Ace No. 2 | 264 | 538 | | |
| 21 | 67042 | Copper Ace No. 3 | 264 | 539 | | |
| 22 | 67043 | Copper Ace No. 4 | 264 | 540 | | |
| 23 | 67045 | Copper Zone No. 4, Amended | 24, Mines | 543 | 372 | 491 |
| 24 | 67046 | Copper Zone No. 5, Amended | 24, Mines | 544 | 372 | 492 |
| 25 | 67047 | Happy Vale | 35, Mines | 421 | | |
| 26 | 67048 | Led | 35, Mines | 301 | | |
| 27 | 67049 | Major | 32, Mines | 531 | | |
| 28 | 67050 | Major No. 2 | 32, Mines | 532 | | |
| 29 | 67051 | Major No. 3 | 32, Mines | 533 | | |
| 30 | 67052 | Major No. 4 | 35, Mines | 421 | | |
| 31 | 67053 | Major No. 5 | 46, Mines | 26 | | |
| 32 | 67054 | Major No. 6 | 46, Mines | 27 | | |
| 33 | 67055 | Mescal No. 1, Amended | 188 | 564 | 193 | 425 |
| 34 | 67056 | Mescal No. 2 | 188 | 565 | | |
| 35 | 67057 | Mescal No. 3 | 188 | 566 | | |
| 36 | 67058 | Mescal No. 4 | 188 | 567 | | |
| 37 | 67059 | Mescal No. 5 | 189 | 328 | | |

RECEIVED
 LAND MANAGEMENT
 2005 AUG 22 P 1:10
 ARIZONA
 STATE OFFICE
 PHOENIX, ARIZONA

35/50

EXHIBIT A

Unpatented Lode Claims and Mill Site Claims: Pinal Co., AZ Pioneer-Mineral Creek-Cochran-Copper Butte-Riverside Mining Districts

| | A | B | C | D | E | F |
|----|-------|------------------------|-----|-----|-----|---|
| 38 | 67060 | Mescal No. 6 | 188 | 568 | | |
| 39 | 67061 | Mescal No. 7 | 188 | 569 | | |
| 40 | 67062 | Mescal No. 8 | 189 | 55 | | |
| 41 | 67063 | Mescal No. 9 | 189 | 56 | | |
| 42 | 67064 | Mescal No. 10 | 189 | 57 | | |
| 43 | 67065 | Mescal No. 11 | 189 | 58 | | |
| 44 | 67066 | Mescal No. 12 | 189 | 59 | | |
| 45 | 67067 | Mescal No. 13 | 189 | 60 | | |
| 46 | 67068 | Mescal No. 14 | 189 | 61 | | |
| 47 | 67069 | Mescal No. 15 | 189 | 62 | | |
| 48 | 67070 | Mescal No. 16 | 189 | 329 | | |
| 49 | 67071 | Mescal No. 17 | 189 | 63 | | |
| 50 | 67072 | Mescal No. 18 | 189 | 199 | | |
| 51 | 67073 | Mescal No. 19 | 189 | 64 | | |
| 52 | 67074 | Mescal No. 20 | 189 | 65 | | |
| 53 | 67075 | Mescal No. 21 | 189 | 210 | | |
| 54 | 67076 | Mescal No. 22 | 189 | 201 | | |
| 55 | 67077 | Mescal No. 23 | 189 | 202 | | |
| 56 | 67078 | Mescal No. 24 | 189 | 203 | | |
| 57 | 67079 | Mescal No. 25 | 189 | 204 | | |
| 58 | 67080 | Mescal No. 26, Amended | 189 | 205 | 194 | |
| 59 | 67081 | Mescal No. 27 | 194 | 529 | | |
| 60 | 67082 | Mescal No. 28 | 194 | 530 | | |
| 61 | 67083 | Mescal No. 29 | 194 | 531 | | |
| 62 | 67084 | Mescal No. 30 | 194 | 532 | | |
| 63 | 67085 | Mescal No. 31 | 194 | 533 | | |
| 64 | 67086 | Mescal No. 32 | 194 | 534 | | |
| 65 | 67087 | Mescal No. 33 | 194 | 535 | | |
| 66 | 67088 | Mescal No. 34 | 194 | 536 | | |
| 67 | 67089 | Mescal No. 35 | 194 | 537 | | |
| 68 | 67090 | Mescal No. 36 | 194 | 538 | | |
| 69 | 67091 | Mescal No. 37 | 194 | 539 | | |
| 70 | 67092 | Mescal No. 38 | 194 | 540 | | |
| 71 | 67093 | Mescal No. 39 | 194 | 541 | | |
| 72 | 67094 | Mescal No. 40 | 195 | 564 | | |
| 73 | 67095 | Mescal No. 41 | 195 | 565 | | |
| 74 | 67096 | Mescal No. 42 | 195 | 566 | | |
| 75 | 67097 | Mescal No. 43 | 197 | 230 | | |

PIONEER-MINERAL CREEK-COCHRAN-COPPER BUTTE-RIVERSIDE MINING DISTRICTS
 LAND CLAIMS
 2008 AUG 22 P 1:11 PM
 528

3/10

EXHIBIT A

Unpatented Lode Claims and Mill Site Claims: Pinal Co., AZ Pioneer-Mineral Creek-Cochran-Copper Butte-Riverside Mining Districts

| | A | B | C | D | E | F |
|-----|-------|--------------------------|-----------|-----|------|---------|
| 76 | 67098 | Mescal No. 44 | 197 | 231 | | |
| 77 | 67099 | Mescal No. 45 | 197 | 232 | | |
| 78 | 67100 | Mescal No. 46 | 197 | 233 | | |
| 79 | 67101 | Mescal No. 47, Amended | 197 | 234 | 1869 | 910-911 |
| 80 | 67103 | Mescal No. 49, Amended | 197 | 236 | 1869 | 914 |
| 81 | 67104 | Mescal No. 50, Amended | 195 | 562 | 1869 | 916 |
| 82 | 67105 | Mescal No. 51 | 195 | 563 | | |
| 83 | 67106 | Mesquite No. 1 | 197 | 228 | | |
| 84 | 67107 | Mesquite No. 2 | 197 | 229 | | |
| 85 | 67108 | Odessa | 35, Mines | 422 | | |
| 86 | 67109 | Olive | 35, Mines | 198 | | |
| 87 | 67110 | Recall | 35, Mines | 198 | | |
| 88 | 67111 | Rustler No. 1 | 364 | 196 | | |
| 89 | 67112 | Rustler No. 2 | 364 | 197 | | |
| 90 | 67113 | Rustler No. 3 | 364 | 198 | | |
| 91 | 67114 | Rustler No. 4 | 364 | 199 | | |
| 92 | 67115 | Silverball (SilverBall) | 39, Mines | 457 | | |
| 93 | 67116 | Silver King | 31, Mines | 495 | | |
| 94 | 67117 | Silver Lead | 31, Mines | 496 | | |
| 95 | 67118 | Silver Leaf (SilverLeap) | 31, Mines | 497 | | |
| 96 | 67119 | Silver Leap No. 3 | 32, Mines | 530 | | |
| 97 | 67120 | Silver Queen | 31, Mines | 496 | | |
| 98 | 67121 | Silver Threads | 31, Mines | 497 | | |
| 99 | 67122 | Star | 31, Mines | 494 | | |
| 100 | 67123 | Would be Expert | 31, Mines | 302 | | |
| 101 | 67124 | Erman No. 1, Amended | 537 | 209 | 974 | 163 |
| 102 | 67125 | Erman No. 2, Amended | 537 | 210 | 974 | 165 |
| 103 | 67126 | Erman No. 3, Amended | 537 | 211 | 974 | 167 |
| 104 | 67127 | Erman No. 4, Amended | 537 | 212 | 974 | 169 |
| 105 | 67128 | Erman No. 5, Amended | 537 | 213 | 974 | 171 |
| 106 | 67129 | Erman No. 6, Amended | 537 | 214 | 974 | 173 |
| 107 | 67130 | Erman No. 7, Amended | 537 | 215 | 974 | 175 |
| 108 | 67131 | Erman No. 8, Amended | 537 | 216 | 974 | 177 |
| 109 | 67132 | Erman No. 9, Amended | 537 | 217 | 974 | 179 |
| 110 | 67133 | Erman No. 10, Amended | 537 | 218 | 974 | 181 |
| 111 | 67134 | Erman No. 11, Amended | 537 | 219 | 974 | 183 |
| 112 | 67135 | Erman No. 12, Amended | 537 | 220 | 974 | 185 |
| 113 | 67136 | Erman No. 13, Amended | 537 | 221 | 974 | 187 |
| 114 | 67137 | Erman No. 14, Amended | 537 | 222 | 974 | 189 |

RECEIVED
 LAND MINING DISTRICT
 PINAL COUNTY, ARIZONA
 2005 JUN 22 PM 1:16

1/16

EXHIBIT A

Unpatented Lode Claims and Mill Site Claims:

Pinal Co., AZ Pioneer-Mineral Creek-Cochran-Copper Butte-Riverside Mining Districts

| | A | B | C | D | E | F |
|-----|-------|-----------------------|-----|-----|-----|-----|
| 115 | 67138 | Erman No. 15, Amended | 537 | 223 | 974 | 191 |
| 116 | 67139 | Erman No. 16, Amended | 537 | 224 | 974 | 193 |
| 117 | 67140 | Erman No. 17, Amended | 537 | 225 | 974 | 195 |
| 118 | 67141 | Erman No. 18, Amended | 537 | 226 | 974 | 197 |
| 119 | 67142 | Erman No. 19, Amended | 537 | 227 | 974 | 199 |
| 120 | 67143 | Erman No. 20, Amended | 537 | 228 | 974 | 201 |
| 121 | 67144 | Erman No. 21, Amended | 537 | 229 | 974 | 203 |
| 122 | 67145 | Erman No. 22, Amended | 537 | 230 | 974 | 205 |
| 123 | 67146 | Erman No. 23, Amended | 537 | 231 | 974 | 207 |
| 124 | 67147 | Erman No. 24, Amended | 537 | 232 | 974 | 209 |
| 125 | 67148 | Erman No. 25, Amended | 537 | 233 | 974 | 211 |
| 126 | 67149 | Erman No. 26, Amended | 537 | 234 | 974 | 213 |
| 127 | 67150 | Erman No. 27, Amended | 537 | 235 | 974 | 215 |
| 128 | 67151 | Erman No. 28, Amended | 537 | 236 | 974 | 217 |
| 129 | 67152 | Erman No. 29, Amended | 537 | 237 | 974 | 219 |
| 130 | 67153 | Erman No. 30, Amended | 542 | 378 | 974 | 221 |
| 131 | 67154 | Erman No. 31, Amended | 542 | 379 | 974 | 223 |
| 132 | 67155 | River No. 4 | 673 | 389 | | |
| 133 | 67156 | River No. 5 | 673 | 390 | | |
| 134 | 67157 | River No. 6 | 673 | 391 | | |
| 135 | 67158 | River No. 7 | 673 | 392 | | |
| 136 | 67159 | River No. 8 | 673 | 393 | | |
| 137 | 67160 | River No. 9 | 673 | 394 | | |
| 138 | 67161 | River No. 13 | 673 | 398 | | |
| 139 | 67162 | River No. 14 | 673 | 399 | | |
| 140 | 67163 | River No. 15 | 673 | 400 | | |
| 141 | 67164 | River No. 16 | 673 | 401 | | |
| 142 | 67165 | River No. 17 | 673 | 402 | | |
| 143 | 67166 | River No. 18 | 673 | 403 | | |
| 144 | 67167 | River No. 22 | 673 | 404 | | |
| 145 | 67168 | River No. 23 | 673 | 405 | | |
| 146 | 67169 | River No. 24 | 673 | 406 | | |
| 147 | 67170 | River No. 25 | 673 | 407 | | |
| 148 | 67171 | River No. 26 | 673 | 408 | | |
| 149 | 67172 | River No. 27 | 673 | 409 | | |
| 150 | 67173 | Southern No. 1 | 297 | 230 | | |
| 151 | 67174 | Southern No. 2 | 297 | 231 | | |
| 152 | 67175 | Southern No. 3 | 297 | 232 | | |
| 153 | 67176 | Southern No. 4 | 297 | 233 | | |

STATE OF ARIZONA
 COUNTY OF PINAL
 2005 AUG 22 P 1:16
 AMOUNT PAID
 39/50

EXHIBIT A

Unpatented Lode Claims and Mill Site Claims:

Pinal Co., AZ Pioneer-Mineral Creek-Cochran-Copper Butte-Riverside Mining Districts

| | A | B | C | D | E | F |
|-----|-------|--|-----------|-----|-------------|----------------|
| 154 | 67177 | Southern No. 5, Amended | 297 | 234 | 1869 | 940-941 |
| 155 | 67178 | Southern No. 6, Amended | 297 | 235 | 1869 | 942-943 |
| 156 | 67179 | Southern No. 7 | 334 | 532 | | |
| 157 | 67180 | Southern No. 8, Amended | 334 | 533 | 1869 | 944-945 |
| 158 | 67181 | Ray Southern 1 | 47, Mines | 462 | | |
| 159 | 67182 | Ray Southern 5, Amended | 47, Mines | 463 | 1869 | 918-919 |
| 160 | 67183 | Ray Southern 6, Amended | 47, Mines | 464 | 1869 | 920-921 |
| 161 | 67184 | Ray Southern 7, Amended | 47, Mines | 465 | 1869 | 922-923 |
| 162 | 67187 | Ray Southern 10, Amended | 47, Mines | 468 | 1869 | 924-925 |
| 163 | 67188 | Ray Southern 11, Amended | 47, Mines | 469 | 297 | 236 |
| 164 | 67189 | Ray Southern 12, Amended | 47, Mines | 470 | 1869 | 926-927 |
| 165 | 67193 | Ray Southern 16 | 55, Mines | 355 | | |
| 166 | 67195 | Ray Southern 17, Amended | 56, Mines | 527 | 1869 | 934-935 |
| 167 | 67196 | Ray Southern 39, Amended, Reamended | 155 | 134 | 360 1869 | 522 636-637 |
| 168 | 67197 | Ray Southern 40, Amended, Reamended | 155 | 86 | 360 1869 | 523 938-939 |
| 169 | 67198 | Ray Southern 41, Amended | 155 | 87 | 360 | 524 |
| 170 | 67199 | Ray Southern 42, Amended | 158 | 88 | 360 | 525 |
| 171 | 67249 | Bur No. 1, Amended | 719 | 609 | 974 | 225 |
| 172 | 67250 | Bur No. 2, Amended | 719 | 610 | 974 | 227 |
| 173 | 67251 | Bur No. 3, Amended | 719 | 611 | 974 | 229 |
| 174 | 67252 | Bur No. 4, Amended | 719 | 612 | 974 | 231 |
| 175 | 67253 | Bur No. 5, Amended | 719 | 613 | 974 | 233 |
| 176 | 67254 | Bur No. 6, Amended | 719 | 614 | 974 | 235 |
| 177 | 67255 | Bur No. 7, Amended | 719 | 615 | 974 | 237 |
| 178 | 67256 | Bur No. 8, Amended | 719 | 616 | 974 | 239 |
| 179 | 67257 | Bur No. 9, Amended | 719 | 617 | 974 | 241 |
| 180 | 67258 | Bur No. 10, Amended, Reamended | 719 | 618 | 974 1890 | 243 405-406 |
| 181 | 67259 | Bur No. 11, Amended | 719 | 619 | 974 | 245 |
| 182 | 67260 | Bur No. 12, Amended, Reamended | 719 | 620 | 974 1890 | 247 407-408 |
| 183 | 67261 | Bur No. 13, Amended | 719 | 621 | 974 | 249 |
| 184 | 67262 | Bur No. 14, Amended, Reamended | 719 | 622 | 974 1890 | 251 409-410 |
| 185 | 67263 | Bur No. 15, Amended | 719 | 623 | 974 | 253 |

32/50

EXHIBIT A

Unpatented Lode Claims and Mill Site Claims: Pinal Co., AZ Pioneer-Mineral Creek-Cochran-Copper Butte-Riverside Mining Districts

| | A | B | C | D | E | F |
|-----|-------|-----------------------------------|-----|-----|-------------|----------------|
| 186 | 67264 | Bur No. 16, Amended, Reamended | 719 | 624 | 974 1890 | 255 411-412 |
| 187 | 67265 | Bur No. 17, Amended, Reamended | 719 | 625 | 974 1890 | 257 413-414 |
| 188 | 67266 | Bur No. 18, Amended, Reamended | 719 | 626 | 974 1890 | 259 415-416 |
| 189 | 67267 | Bur No. 19, Amended, Reamended | 719 | 627 | 974 1890 | 261 417-418 |
| 190 | 67268 | Bur No. 20, Amended, Reamended | 719 | 628 | 974 1890 | 263 419-420 |
| 191 | 67269 | Bur No. 22, Amended, Reamended | 719 | 630 | 974 1869 | 265 946-947 |
| 192 | 67271 | Bur No. 24, Amended, Reamended | 719 | 632 | 974 1869 | 269 948-949 |
| 193 | 67273 | Bur No. 26, Amended, Reamended | 719 | 634 | 974 1869 | 273 950-951 |
| 194 | 67275 | Bur No. 28, Amended, Reamended | 719 | 636 | 974 1869 | 277 952-953 |
| 195 | 67277 | Bur No. 30, Amended, Reamended | 719 | 638 | 974 1869 | 281 954-955 |
| 196 | 67278 | Bur No. 31, Amended | 719 | 639 | 974 | 283 |
| 197 | 67279 | Bur No. 32, Amended, Reamended | 719 | 640 | 974 1869 | 285 956-957 |
| 198 | 67280 | Bur No. 33, Amended | 719 | 641 | 974 | 287 |
| 199 | 67281 | Bur No. 34, Amended, Reamended | 719 | 642 | 974 1869 | 289 970-971 |
| 200 | 67284 | Bur No. 37, Amended | 719 | 645 | 974 | 295 |
| 201 | 67286 | Bur No. 39, Amended | 719 | 647 | 974 | 299 |
| 202 | 67287 | Bur No. 40, Amended, Reamended | 719 | 648 | 974 1869 | 301 978-979 |
| 203 | 67288 | Bur No. 41, Amended | 719 | 649 | 974 | 303 |
| 204 | 67289 | Bur No. 43, Amended | 720 | 591 | 974 | 305 |
| 205 | 67290 | Bur No. 45, Amended | 719 | 651 | 974 | 307 |
| 206 | 67291 | Bur No. 46, Amended | 719 | 652 | 974 | 309 |
| 207 | 67292 | Bur No. 47, Amended | 719 | 653 | 974 | 311 |
| 208 | 67293 | Bur No. 48, Amended | 719 | 654 | 974 | 313 |
| 209 | 67294 | Bur No. 49, Amended | 719 | 655 | 974 | 315 |
| 210 | 67295 | Bur No. 50, Amended | 719 | 656 | 974 | 317 |

PIONEER-MINERAL CREEK-COCHRAN-COPPER BUTTE-RIVERSIDE MINING DISTRICTS
 STATE OF ARIZONA
 2005 AUG 22

25/82

EXHIBIT A

Unpatented Lode Claims and Mill Site Claims: Pinal Co., AZ Pioneer-Mineral Creek-Cochran-Copper Butte-Riverside Mining Districts

| | A | B | C | D | E | F |
|-----|-------|-----------------------------------|-----|-----|-------------|----------------|
| 211 | 67296 | Bur No. 51, Amended, Reamended | 719 | 657 | 974 1890 | 319 421-422 |
| 212 | 67297 | Bur No. 52, Amended | 719 | 658 | 974 | 321 |
| 213 | 67298 | Bur No. 53, Amended, Reamended | 719 | 659 | 974 1890 | 323 423-424 |
| 214 | 67299 | Bur No. 54, Amended | 719 | 660 | 974 | 325 |
| 215 | 67300 | Bur No. 55, Amended, Reamended | 719 | 661 | 974 1890 | 327 425-426 |
| 216 | 67301 | Bur No. 56, Amended | 719 | 662 | 974 | 329 |
| 217 | 67302 | Bur No. 57, Amended, Reamended | 719 | 663 | 974 1890 | 331 427-428 |
| 218 | 67303 | Bur No. 58, Amended | 719 | 664 | 974 | 333 |
| 219 | 67304 | Bur No. 59, Amended, Reamended | 719 | 665 | 974 1890 | 335 429-430 |
| 220 | 67305 | Bur No. 60, Amended, Reamended | 719 | 666 | 974 1890 | 337 431-432 |
| 221 | 67306 | Bur No. 61, Amended, Reamended | 719 | 667 | 974 1890 | 339 433-434 |
| 222 | 67307 | Bur No. 62, Amended, Reamended | 719 | 668 | 974 1890 | 341 435-436 |
| 223 | 67308 | Bur No. 63, Amended, Reamended | 719 | 669 | 974 1890 | 343 437-438 |
| 224 | 67309 | Bur No. 64, Amended, Reamended | 719 | 670 | 974 1890 | 345 439-440 |
| 225 | 67310 | Bur No. 65, Amended, Reamended | 719 | 671 | 974 1890 | 347 441-442 |
| 226 | 67311 | Bur No. 66, Amended | 719 | 672 | 974 | 349 |
| 227 | 67312 | Bur No. 67, Amended, Reamended | 719 | 673 | 974 1890 | 351 443-444 |
| 228 | 67313 | Bur No. 68, Amended | 719 | 674 | 974 | 353 |
| 229 | 67314 | Bur No. 69, Amended, Reamended | 719 | 675 | 974 1890 | 355 445-446 |
| 230 | 67315 | Bur No. 71, Amended | 719 | 677 | 974 | 357 |
| 231 | 67316 | Bur No. 73, Amended | 719 | 679 | 974 | 359 |
| 232 | 67317 | Bur No. 75, Amended | 719 | 681 | 974 | 361 |
| 233 | 67318 | Bur No. 77, Amended, Reamended | 719 | 683 | 974 1869 | 363 980-981 |
| 234 | 67321 | Bur No. 83, Amended, Reamended | 719 | 689 | 974 1869 | 369 984-985 |

24/50

EXHIBIT A

Unpatented Lode Claims and Mill Site Claims: Pinal Co., AZ Pioneer-Mineral Creek-Cochran-Copper Butte-Riverside Mining Districts

| | A | B | C | D | E | F |
|-----|-------|----------------------|-----|-----|-----|-----|
| 235 | 67322 | Bur No. 86, Amended | 719 | 690 | 974 | 371 |
| 236 | 67323 | Bur No. 87, Amended | 719 | 691 | 974 | 373 |
| 237 | 67324 | Bur No. 88, Amended | 719 | 692 | 974 | 375 |
| 238 | 67325 | Bur No. 89, Amended | 719 | 693 | 974 | 377 |
| 239 | 67326 | Bur No. 90, Amended | 719 | 694 | 974 | 379 |
| 240 | 67327 | Bur No. 91, Amended | 719 | 695 | 974 | 381 |
| 241 | 67328 | Bur No. 92, Amended | 719 | 696 | 974 | 383 |
| 242 | 67329 | Bur No. 93, Amended | 719 | 697 | 974 | 385 |
| 243 | 67330 | Bur No. 94, Amended | 719 | 698 | 974 | 387 |
| 244 | 67331 | Bur No. 95, Amended | 719 | 699 | 974 | 389 |
| 245 | 67332 | Bur No. 116, Amended | 719 | 718 | 974 | 391 |
| 246 | 67333 | Bur No. 117, Amended | 719 | 719 | 974 | 393 |
| 247 | 67334 | Bur No. 118, Amended | 719 | 720 | 974 | 395 |
| 248 | 67335 | Bur No. 119, Amended | 719 | 721 | 974 | 397 |
| 249 | 67336 | Bur No. 120, Amended | 719 | 722 | 974 | 399 |
| 250 | 67337 | Bur No. 121, Amended | 719 | 723 | 974 | 401 |
| 251 | 67338 | Bur No. 122, Amended | 719 | 724 | 974 | 403 |
| 252 | 67339 | Bur No. 123, Amended | 719 | 725 | 974 | 405 |
| 253 | 67340 | Bur No. 124, Amended | 719 | 726 | 974 | 407 |
| 254 | 67341 | Bur No. 125, Amended | 719 | 727 | 974 | 409 |
| 255 | 67342 | Bur No. 126, Amended | 719 | 728 | 974 | 411 |
| 256 | 67343 | Bur No. 127, Amended | 719 | 729 | 974 | 413 |
| 257 | 67344 | Bur No. 128, Amended | 719 | 730 | 974 | 415 |
| 258 | 67345 | Bur No. 129, Amended | 719 | 731 | 974 | 417 |
| 259 | 67346 | Bur No. 130, Amended | 719 | 732 | 974 | 419 |
| 260 | 67349 | Belgravia No. 1 | 536 | 29 | | |
| 261 | 67350 | Belgravia No. 2 | 536 | 30 | | |
| 262 | 67351 | Belgravia No. 3 | 536 | 31 | | |
| 263 | 67352 | Belgravia No. 4 | 536 | 32 | | |
| 264 | 67353 | Belgravia No. 5 | 536 | 33 | | |
| 265 | 67354 | Belgravia No. 6 | 536 | 34 | | |
| 266 | 67355 | Belgravia No. 7 | 536 | 35 | | |
| 267 | 67356 | Belgravia No. 8 | 536 | 36 | | |
| 268 | 67357 | Belgravia No. 9 | 536 | 37 | | |
| 269 | 67358 | Belgravia No. 10 | 536 | 38 | | |
| 270 | 67359 | Belgravia No. 11 | 536 | 39 | | |
| 271 | 67360 | Belgravia No. 12 | 536 | 40 | | |
| 272 | 67361 | Belgravia No. 13 | 536 | 41 | | |
| 273 | 67362 | Belgravia No. 14 | 536 | 42 | | |

PIONEER-MINERAL CREEK-COCHRAN-COPPER BUTTE-RIVERSIDE MINING DISTRICTS
 BELGRAVIA
 SALES
 PIONEER, ARIZONA
 NOV 22 11:11 AM '11
 LAND MANAGEMENT
 DIVISION

19/50

EXHIBIT A

Unpatented Lode Claims and Mill Site Claims: Pinal Co., AZ Pioneer-Mineral Creek-Cochran-Copper Butte-Riverside Mining Districts

| | A | B | C | D | E | F |
|-----|-------|--------------------------|-----------|-----|-----|-----|
| 274 | 67363 | Belgravia No. 15 | 536 | 43 | | |
| 275 | 67364 | Belgravia No. 16 | 536 | 44 | | |
| 276 | 67365 | Livingston No. 2 | 133 | 196 | | |
| 277 | 67366 | New Year No. 3 | 57, Mines | 575 | | |
| 278 | 67367 | New Year No. 4 | 57, Mines | 576 | | |
| 279 | 67368 | New Year No. 5 | 57, Mines | 577 | | |
| 280 | 67369 | New Year No. 6 | 57, Mines | 578 | | |
| 281 | 67370 | New Year No. 7 | 57, Mines | 579 | | |
| 282 | 67371 | New Year No. 8 | 57, Mines | 580 | | |
| 283 | 67372 | New Year No. 9 | 57, Mines | 581 | | |
| 284 | 67373 | Portland 5 | 683 | 163 | | |
| 285 | 67374 | Portland 6 | 683 | 164 | | |
| 286 | 67375 | Portland 7 | 683 | 166 | | |
| 287 | 67376 | Portland No. 8 | 720 | 592 | | |
| 288 | 67377 | Portland No. 9 | 720 | 593 | | |
| 289 | 67378 | Portland No. 10 | 720 | 594 | | |
| 290 | 67379 | Portland No. 11 | 720 | 595 | | |
| 291 | 67380 | Portland No. 12 | 720 | 596 | | |
| 292 | 67381 | Portland No. 13 | 720 | 597 | | |
| 293 | 67382 | Portland No. 14 | 720 | 598 | | |
| 294 | 67383 | Portland No. 15 | 720 | 599 | | |
| 295 | 67384 | Portland No. 16 | 720 | 600 | | |
| 296 | 67385 | Teapot No. 1 | 834 | 692 | | |
| 297 | 67386 | Teapot No. 2 | 834 | 693 | | |
| 298 | 67387 | Teapot No. 3 | 834 | 694 | | |
| 299 | 67388 | Teapot No. 4 | 834 | 695 | | |
| 300 | 67389 | Teapot No. 5 | 834 | 696 | | |
| 301 | 67390 | Teapot No. 6 | 834 | 697 | | |
| 302 | 67391 | Teapot No. 7 | 834 | 698 | | |
| 303 | 67392 | Teapot No. 8 | 834 | 699 | | |
| 304 | 67393 | Teapot No. 9 | 834 | 700 | | |
| 305 | 67394 | Teapot No. 10 | 834 | 701 | | |
| 306 | 67395 | Red Hills No. 1, Amended | 129 | 129 | 152 | 393 |
| 307 | 67396 | Red Hills No. 2, Amended | 129 | 130 | 152 | 394 |
| 308 | 67397 | Red Hills No. 3, Amended | 129 | 131 | 152 | 395 |
| 309 | 67398 | Red Hills No. 4, Amended | 129 | 132 | 491 | 46 |
| 310 | 67399 | Red Hills No. 5, Amended | 129 | 133 | 491 | 47 |
| 311 | 67400 | Red Hills No. 6 | 129 | 134 | | |
| 312 | 67401 | Red Hills No. 7 | 129 | 135 | | |

PIONEER-MINERAL CREEK-COCHRAN-COPPER BUTTE-RIVERSIDE MINING DISTRICTS
 LAND DEPARTMENT
 2005 NOV 22 P 11 16
 STATE OF ARIZONA
 PIONEER-MINERAL CREEK-COCHRAN-COPPER BUTTE-RIVERSIDE MINING DISTRICTS

116

EXHIBIT A

Unpatented Lode Claims and Mill Site Claims: Pinal Co., AZ Pioneer-Mineral Creek-Cochran-Copper Butte-Riverside Mining Districts

| | A | B | C | D | E | F |
|-----|-------|---------------------------|-----|-----|-----|-----|
| 313 | 67402 | Red Hills No. 8 | 133 | 195 | | |
| 314 | 67403 | Red Hills No. 9, Amended | 129 | 137 | 132 | 177 |
| 315 | 67404 | Red Hills No. 11, Amended | 129 | 139 | 132 | 178 |
| 316 | 67405 | Red Hills Fraction | 487 | 394 | | |
| 317 | 67406 | Red Bluff | 495 | 504 | | |
| 318 | 67407 | West No. 1 | 520 | 971 | | |
| 319 | 67408 | West No. 2 | 520 | 972 | | |
| 320 | 67409 | West No. 3 | 520 | 973 | | |
| 321 | 67410 | West No. 4 | 520 | 974 | | |
| 322 | 67411 | West No. 5 | 520 | 975 | | |
| 323 | 67412 | West No. 6 | 520 | 976 | | |
| 324 | 67413 | West No. 7 | 520 | 977 | | |
| 325 | 67414 | West No. 8 | 520 | 978 | | |
| 326 | 67415 | West No. 9 | 520 | 979 | | |
| 327 | 67416 | West No. 10 | 520 | 980 | | |
| 328 | 67417 | West No. 11 | 520 | 981 | | |
| 329 | 67418 | West No. 12 | 520 | 982 | | |
| 330 | 67419 | West No. 13 | 520 | 983 | | |
| 331 | 67420 | West No. 14 | 520 | 984 | | |
| 332 | 67421 | West No. 15 | 520 | 985 | | |
| 333 | 67422 | West No. 16 | 520 | 986 | | |
| 334 | 67423 | West No. 17 | 520 | 987 | | |
| 335 | 67424 | West No. 18 | 520 | 988 | | |
| 336 | 67425 | West No. 19 | 520 | 989 | | |
| 337 | 67426 | West No. 20 | 520 | 990 | | |
| 338 | 67427 | West No. 21 | 520 | 991 | | |
| 339 | 67428 | Blue Hills No. 1 | 280 | 374 | | |
| 340 | 67429 | Blue Hills No. 2 | 280 | 375 | | |
| 341 | 67430 | Blue Hills No. 3 | 280 | 376 | | |
| 342 | 67431 | Blue Hills No. 4 | 280 | 377 | | |
| 343 | 67432 | Blue Hills No. 5 | 280 | 378 | | |
| 344 | 67433 | Blue Hills No. 6 | 280 | 379 | | |
| 345 | 67434 | Blue Hills No. 7 | 280 | 380 | | |
| 346 | 67435 | Blue Hills No. 8 | 280 | 381 | | |
| 347 | 67436 | Blue Hills No. 9 | 280 | 382 | | |
| 348 | 67437 | Blue Hills No. 10 | 280 | 383 | | |
| 349 | 67438 | Blue Hills No. 11 | 280 | 384 | | |
| 350 | 67439 | Blue Hills No. 12 | 280 | 385 | | |
| 351 | 67441 | Ray No. 2 | 545 | 102 | | |

RECEIVED
 LAND MANAGEMENT
 2005 JUN 22 P 1:11
 ARIZONA
 STATE OFFICE
 PIONEER, ARIZONA

39/52

EXHIBIT A

Unpatented Lode Claims and Mill Site Claims: Pinal Co., AZ Pioneer-Mineral Creek-Cochran-Copper Butte-Riverside Mining Districts

| | A | B | C | D | E | F |
|-----|-------|------------|-----|-----|---|---|
| 352 | 67443 | Ray No. 4 | 545 | 104 | | |
| 353 | 67444 | Ray No. 5 | 545 | 105 | | |
| 354 | 67445 | Ray No. 6 | 545 | 106 | | |
| 355 | 67446 | Ray No. 7 | 545 | 107 | | |
| 356 | 67447 | Ray No. 8 | 545 | 108 | | |
| 357 | 67448 | Ray No. 9 | 545 | 109 | | |
| 358 | 67449 | Ray No. 10 | 545 | 110 | | |
| 359 | 67450 | Ray No. 11 | 545 | 111 | | |
| 360 | 67451 | Ray No. 12 | 545 | 112 | | |
| 361 | 67452 | Ray No. 13 | 545 | 113 | | |
| 362 | 67453 | Ray No. 14 | 545 | 114 | | |
| 363 | 67454 | Ray No. 15 | 552 | 367 | | |
| 364 | 67455 | Ray No. 16 | 545 | 116 | | |
| 365 | 67456 | Ray No. 17 | 545 | 117 | | |
| 366 | 67457 | Ray No. 18 | 545 | 118 | | |
| 367 | 67459 | Ray No. 20 | 545 | 120 | | |
| 368 | 67460 | Ray No. 21 | 545 | 121 | | |
| 369 | 67461 | Ray No. 22 | 552 | 381 | | |
| 370 | 67462 | Ray No. 23 | 545 | 122 | | |
| 371 | 67463 | Ray No. 24 | 552 | 382 | | |
| 372 | 67464 | Ray No. 25 | 545 | 123 | | |
| 373 | 67465 | Ray No. 26 | 552 | 383 | | |
| 374 | 67466 | Ray No. 27 | 545 | 124 | | |
| 375 | 67467 | Ray No. 28 | 552 | 384 | | |
| 376 | 67468 | Ray No. 29 | 545 | 125 | | |
| 377 | 67469 | Ray No. 30 | 552 | 385 | | |
| 378 | 67470 | Ray No. 31 | 552 | 386 | | |
| 379 | 67471 | Ray No. 32 | 552 | 387 | | |
| 380 | 67472 | Ray No. 33 | 552 | 388 | | |
| 381 | 67473 | Ray No. 34 | 552 | 389 | | |
| 382 | 67474 | Ray No. 35 | 545 | 126 | | |
| 383 | 67475 | Ray No. 36 | 545 | 127 | | |
| 384 | 67476 | Ray No. 37 | 545 | 128 | | |
| 385 | 67477 | Ray No. 38 | 545 | 129 | | |
| 386 | 67478 | Ray No. 39 | 545 | 130 | | |
| 387 | 67479 | Ray No. 40 | 545 | 131 | | |
| 388 | 67480 | Ray No. 41 | 545 | 132 | | |
| 389 | 67481 | Ray No. 42 | 545 | 133 | | |
| 390 | 67482 | Ray No. 43 | 552 | 390 | | |

RECEIVED
 DIVISION OF
 LAND MANAGEMENT
 2005 AUG 22 PM 1:11
 ALZONA
 STATE DEPT OF
 PIONEER, ARIZONA

39/56

EXHIBIT A

Unpatented Lode Claims and Mill Site Claims: Pinal Co., AZ Pioneer-Mineral Creek-Cochran-Copper Butte-Riverside Mining Districts

| | A | B | C | D | E | F |
|-----|-------|------------|-----|-----|---|---|
| 391 | 67483 | Ray No. 44 | 552 | 391 | | |
| 392 | 67484 | Ray No. 45 | 552 | 392 | | |
| 393 | 67485 | Ray No. 46 | 552 | 393 | | |
| 394 | 67486 | Ray No. 47 | 552 | 394 | | |
| 395 | 67487 | Ray No. 48 | 552 | 395 | | |
| 396 | 67488 | Ray No. 49 | 546 | 444 | | |
| 397 | 67489 | Ray No. 50 | 546 | 445 | | |
| 398 | 67490 | Ray No. 51 | 546 | 446 | | |
| 399 | 67491 | Ray No. 52 | 546 | 447 | | |
| 400 | 67492 | Ray No. 53 | 546 | 448 | | |
| 401 | 67493 | Ray No. 54 | 546 | 449 | | |
| 402 | 67494 | Ray No. 55 | 546 | 450 | | |
| 403 | 67495 | Ray No. 56 | 546 | 451 | | |
| 404 | 67496 | Ray No. 57 | 546 | 452 | | |
| 405 | 67497 | Ray No. 58 | 546 | 453 | | |
| 406 | 67498 | Ray No. 59 | 546 | 454 | | |
| 407 | 67499 | Ray No. 60 | 552 | 396 | | |
| 408 | 67500 | Ray No. 61 | 548 | 185 | | |
| 409 | 67501 | Ray No. 62 | 548 | 186 | | |
| 410 | 67502 | Ray No. 63 | 548 | 187 | | |
| 411 | 67503 | Ray No. 64 | 548 | 188 | | |
| 412 | 67504 | Ray No. 65 | 548 | 189 | | |
| 413 | 67505 | Ray No. 66 | 548 | 190 | | |
| 414 | 67506 | Ray No. 67 | 548 | 191 | | |
| 415 | 67507 | Ray No. 68 | 548 | 192 | | |
| 416 | 67508 | Ray No. 69 | 548 | 193 | | |
| 417 | 67509 | Ray No. 70 | 548 | 194 | | |
| 418 | 67510 | Ray No. 71 | 548 | 195 | | |
| 419 | 67511 | Ray No. 72 | 548 | 196 | | |
| 420 | 67512 | Ray No. 73 | 552 | 370 | | |
| 421 | 67513 | Ray No. 74 | 552 | 371 | | |
| 422 | 67514 | Ray No. 75 | 552 | 372 | | |
| 423 | 67515 | Ray No. 76 | 552 | 373 | | |
| 424 | 67516 | Ray No. 77 | 552 | 374 | | |
| 425 | 67517 | Ray No. 78 | 552 | 375 | | |
| 426 | 67518 | Ray No. 79 | 552 | 376 | | |
| 427 | 67519 | Ray No. 80 | 552 | 377 | | |
| 428 | 67520 | Ray No. 81 | 552 | 378 | | |
| 429 | 67521 | Ray No. 82 | 552 | 379 | | |

2005 AUG 22 P 11 16
 LAND MANAGEMENT
 ARIZONA
 STATE DEPT OF
 PHOENIX, ARIZONA

39/50

EXHIBIT A

Unpatented Lode Claims and Mill Site Claims: Pinal Co., AZ Pioneer-Mineral Creek-Cochran-Copper Butte-Riverside Mining Districts

| | A | B | C | D | E | F |
|-----|--------|-------------|------|---------|---|---|
| 430 | 67522 | Ray No. 83 | 552 | 380 | | |
| 431 | 67523 | Ray No. 84 | 758 | 967 | | |
| 432 | 67524 | Ray No. 85 | 758 | 968 | | |
| 433 | 67525 | Ray No. 86 | 758 | 969 | | |
| 434 | 67526 | Ray No. 87 | 758 | 970 | | |
| 435 | 67527 | Ray No. 88 | 758 | 971 | | |
| 436 | 67528 | Ray No. 89 | 758 | 972 | | |
| 437 | 67529 | Ray No. 90 | 758 | 973 | | |
| 438 | 67530 | Ray No. 91 | 758 | 974 | | |
| 439 | 67531 | Ray No. 92 | 758 | 975 | | |
| 440 | 67532 | Ray No. 93 | 758 | 976 | | |
| 441 | 67533 | Ray No. 94 | 758 | 977 | | |
| 442 | 67534 | Ray No. 95 | 758 | 978 | | |
| 443 | 67535 | Ray No. 96 | 758 | 979 | | |
| 444 | 67536 | Ray No. 97 | 758 | 980 | | |
| 445 | 67538 | Ray No. 99 | 785 | 780 | | |
| 446 | 67539 | Ray No. 100 | 785 | 781 | | |
| 447 | 67540 | Ray No. 101 | 785 | 782 | | |
| 448 | 138158 | Pat No. 1 | 1076 | 304 | | |
| 449 | 138159 | Pat No. 2 | 1076 | 306 | | |
| 450 | 138160 | Pat No. 3 | 1076 | 308 | | |
| 451 | 138161 | Pat No. 4 | 1076 | 310 | | |
| 452 | 138162 | Nat No. 1 | 1075 | 699-700 | | |
| 453 | 138163 | Nat No. 2 | 1075 | 701-702 | | |
| 454 | 138164 | Nat No. 3 | 1075 | 703-704 | | |
| 455 | 138165 | Nat No. 4 | 1075 | 705-706 | | |
| 456 | 141524 | RMD No. 39 | 1083 | 493 | | |
| 457 | 141525 | RMD No. 40 | 1083 | 495 | | |
| 458 | 141526 | RMD No. 41 | 1083 | 497 | | |
| 459 | 141527 | RMD No. 42 | 1083 | 499 | | |
| 460 | 141528 | RMD No. 43 | 1083 | 501 | | |
| 461 | 141529 | RMD No. 44 | 1083 | 503 | | |
| 462 | 141530 | RMD No. 45 | 1083 | 505 | | |
| 463 | 141531 | RMD No. 46 | 1083 | 507 | | |
| 464 | 141532 | RMD No. 47 | 1083 | 509 | | |
| 465 | 141533 | RMD No. 48 | 1083 | 511 | | |
| 466 | 141534 | RMD No. 49 | 1083 | 513 | | |
| 467 | 141535 | RMD No. 50 | 1083 | 515 | | |
| 468 | 141536 | RMD No. 51 | 1083 | 517 | | |

RECEIVED
 LAND MANAGEMENT
 2005 AUG 22 P 1:15
 ARIZONA
 STATE OFFICE
 PHOENIX, ARIZONA

EXHIBIT A

Unpatented Lode Claims and Mill Site Claims:
 Pinal Co., AZ Pioneer-Mineral Creek-Cochran-Copper Butte-Riverside Mining Districts

| | A | B | C | D | E | F |
|-----|--------|-----------------|------|-----|---|---|
| 469 | 141537 | RMD No. 52 | 1083 | 519 | | |
| 470 | 141538 | RMD No. 53 | 1083 | 521 | | |
| 471 | 141539 | RMD No. 54 | 1083 | 523 | | |
| 472 | 141540 | RMD No. 55 | 1083 | 525 | | |
| 473 | 141541 | RMD No. 56 | 1083 | 527 | | |
| 474 | 141542 | RMD No. 57 | 1083 | 529 | | |
| 475 | 141543 | RMD No. 58 | 1083 | 531 | | |
| 476 | 141544 | RMD No. 59 | 1083 | 533 | | |
| 477 | 141545 | RMD No. 60 | 1083 | 535 | | |
| 478 | 141546 | RMD No. 61 | 1083 | 537 | | |
| 479 | 141547 | RMD No. 62 | 1083 | 539 | | |
| 480 | 141548 | RMD No. 63 | 1083 | 541 | | |
| 481 | 141549 | RMD No. 64 | 1083 | 543 | | |
| 482 | 141550 | RMD No. 65 | 1083 | 545 | | |
| 483 | 141551 | RMD No. 66 | 1083 | 547 | | |
| 484 | 141552 | RMD No. 67 | 1083 | 549 | | |
| 485 | 141553 | RMD No. 68 | 1083 | 551 | | |
| 486 | 141554 | RMD No. 69 | 1083 | 553 | | |
| 487 | 141555 | RMD No. 70 | 1083 | 555 | | |
| 488 | 141622 | RMD No. 137 | 1083 | 689 | | |
| 489 | 141623 | RMD No. 138 | 1083 | 691 | | |
| 490 | 253275 | Buckeye 3 | 1359 | 963 | | |
| 491 | 253276 | Buckeye 4 | 1359 | 965 | | |
| 492 | 253277 | Buckeye 5 | 1359 | 967 | | |
| 493 | 253278 | Buckeye 10 | 1359 | 969 | | |
| 494 | 253279 | Somnambulant 1 | 1360 | 35 | | |
| 495 | 253280 | Somnambulant 2 | 1360 | 37 | | |
| 496 | 253281 | Somnambulant 3 | 1360 | 39 | | |
| 497 | 253282 | Somnambulant 4 | 1360 | 41 | | |
| 498 | 253283 | Somnambulant 5 | 1360 | 43 | | |
| 499 | 253284 | Somnambulant 6 | 1360 | 45 | | |
| 500 | 253285 | Somnambulant 7 | 1360 | 47 | | |
| 501 | 253286 | Somnambulant 8 | 1360 | 49 | | |
| 502 | 253287 | Somnambulant 9 | 1360 | 51 | | |
| 503 | 253288 | Somnambulant 10 | 1360 | 53 | | |
| 504 | 253289 | Somnambulant 11 | 1360 | 55 | | |
| 505 | 253290 | Somnambulant 12 | 1360 | 57 | | |
| 506 | 253291 | Somnambulant 13 | 1360 | 59 | | |
| 507 | 253292 | Somnambulant 14 | 1360 | 61 | | |

RECEIVED
 LAND MANAGEMENT
 2005 JUN 22 P 1:16
 STATE OF ARIZONA
 FHC/ENR, J. AMERSON

39/50

EXHIBIT A

Unpatented Lode Claims and Mill Site Claims: Pinal Co., AZ Pioneer-Mineral Creek-Cochran-Copper Butte-Riverside Mining Districts

| | A | B | C | D | E | F |
|-----|--------|-----------------|------|-----|------|-----|
| 508 | 253293 | Sue 37 | 1360 | 63 | | |
| 509 | 253294 | Sue 38, Amended | 1360 | 65 | 1381 | 883 |
| 510 | 253295 | Sue 39 | 1360 | 67 | | |
| 511 | 253296 | Sue 40, Amended | 1360 | 69 | 1381 | 885 |
| 512 | 253297 | Sue 41, Amended | 1360 | 71 | 1381 | 887 |
| 513 | 253298 | Sue 42, Amended | 1360 | 73 | 1381 | 889 |
| 514 | 253299 | Sue 43, Amended | 1360 | 75 | 1381 | 891 |
| 515 | 253300 | Sue 44 | 1360 | 77 | | |
| 516 | 253301 | Sue 45, Amended | 1360 | 79 | 1381 | 893 |
| 517 | 253302 | Sue 46 | 1360 | 81 | | |
| 518 | 253303 | Sue 48 | 1360 | 83 | | |
| 519 | 253304 | Sue 49 | 1360 | 85 | | |
| 520 | 253305 | Sue 50 | 1360 | 87 | | |
| 521 | 253306 | Sue 51 | 1360 | 89 | | |
| 522 | 253307 | Sue 52 | 1360 | 91 | | |
| 523 | 253308 | Sue 53 | 1360 | 93 | | |
| 524 | 253309 | Sue 54 | 1360 | 95 | | |
| 525 | 253310 | Sue 55 | 1360 | 97 | | |
| 526 | 253311 | Sue 56 | 1360 | 99 | | |
| 527 | 253312 | Sue 57 | 1360 | 101 | | |
| 528 | 253313 | Sue 58 | 1360 | 103 | | |
| 529 | 253314 | Sue 59 | 1360 | 105 | | |
| 530 | 253315 | Sue 60 | 1360 | 107 | | |
| 531 | 253316 | Sue 61 | 1360 | 109 | | |
| 532 | 253317 | Sue 62 | 1360 | 111 | | |
| 533 | 253318 | Sue 63 | 1360 | 113 | | |
| 534 | 253319 | Sue 64 | 1360 | 115 | | |
| 535 | 253321 | Sue 66 | 1360 | 119 | | |
| 536 | 253322 | Sue 67 | 1360 | 121 | | |
| 537 | 253324 | Sue 69 | 1360 | 125 | | |
| 538 | 253326 | Sue 71 | 1360 | 129 | | |
| 539 | 253327 | Sue 72 | 1360 | 131 | | |
| 540 | 253328 | Sue 73 | 1360 | 133 | | |
| 541 | 253329 | Sue 74 | 1360 | 135 | | |
| 542 | 253330 | Sue 75 | 1360 | 137 | | |
| 543 | 253331 | Sue 76 | 1360 | 139 | | |
| 544 | 253332 | Sue 77 | 1360 | 141 | | |
| 545 | 253333 | Sue 78 | 1360 | 143 | | |
| 546 | 253334 | Sue 79 | 1360 | 145 | | |

RECEIVED
 LAND MANAGEMENT
 PINAL CO. ARIZONA
 APR 27 11:11 AM '11

Handwritten signature

EXHIBIT A

Unpatented Lode Claims and Mill Site Claims: Pinal Co., AZ Pioneer-Mineral Creek-Cochran-Copper Butte-Riverside Mining Districts

| | A | B | C | D | E | F |
|-----|--------|----------------|------|-----|------|-----|
| 547 | 253335 | Sue 80 | 1360 | 147 | | |
| 548 | 253336 | Sue 81 | 1360 | 149 | | |
| 549 | 253337 | Sue 82 | 1360 | 151 | | |
| 550 | 253338 | Sue 83 | 1360 | 153 | | |
| 551 | 253339 | Sue 84 | 1360 | 155 | | |
| 552 | 253340 | Sue 85 | 1360 | 157 | | |
| 553 | 253341 | Sue 86 | 1360 | 159 | | |
| 554 | 253342 | Sue 87 | 1360 | 161 | | |
| 555 | 253343 | Sue 88 | 1360 | 163 | | |
| 556 | 253344 | Sue 89 | 1360 | 165 | | |
| 557 | 253345 | Sue 90 | 1360 | 167 | | |
| 558 | 253346 | Sue 91 | 1360 | 169 | | |
| 559 | 253347 | Sue 92 | 1360 | 171 | | |
| 560 | 253348 | Sue 93 | 1360 | 173 | | |
| 561 | 253349 | Sue 94 | 1360 | 175 | | |
| 562 | 253350 | Sue 95 | 1360 | 177 | | |
| 563 | 253351 | Sue 96 | 1360 | 179 | | |
| 564 | 253352 | Sue 97 | 1360 | 181 | | |
| 565 | 253353 | Sue 98 | 1360 | 183 | | |
| 566 | 253354 | Sue 99 | 1360 | 185 | | |
| 567 | 253355 | Sue 100 | 1360 | 187 | | |
| 568 | 253356 | Sue 101 | 1360 | 189 | | |
| 569 | 253357 | Sue 102 | 1360 | 191 | | |
| 570 | 253358 | Sue 103 | 1360 | 193 | | |
| 571 | 253359 | Sue 104 | 1360 | 195 | | |
| 572 | 253360 | Sue 105 | 1360 | 197 | | |
| 573 | 253361 | Sue 116 | 1360 | 199 | | |
| 574 | 253362 | Sue 117 | 1360 | 201 | | |
| 575 | 253363 | Sue 118 | 1360 | 203 | | |
| 576 | 253364 | Sue 119 | 1360 | 205 | | |
| 577 | 253365 | Sue 201 | 1360 | 207 | | |
| 578 | 253366 | TW 12 | 1360 | 241 | | |
| 579 | 253367 | TW 13 | 1360 | 243 | | |
| 580 | 253368 | TW 14, Amended | 1360 | 245 | 1381 | 901 |
| 581 | 253369 | TW 15 | 1360 | 247 | | |
| 582 | 253370 | TW 16 | 1360 | 249 | | |
| 583 | 253371 | TW 17 | 1360 | 251 | | |
| 584 | 253372 | TW 18 | 1360 | 253 | | |
| 585 | 253373 | TW 19 | 1360 | 255 | | |

RECEIVED
 JULY 20 2005
 LAND MANAGEMENT
 2005 AUG 22 P 1 15
 ARIZONA
 STATE OF ARIZONA
 FEDERAL ARIZONA

5/10

EXHIBIT A

Unpatented Lode Claims and Mill Site Claims:

Pinal Co., AZ Pioneer-Mineral Creek-Cochran-Copper Butte-Riverside Mining Districts

| | A | B | C | D | E | F |
|-----|--------|-------|------|-----|---|---|
| 586 | 253374 | TW 20 | 1360 | 257 | | |
| 587 | 253375 | TW 21 | 1360 | 259 | | |
| 588 | 253376 | TW 22 | 1360 | 261 | | |
| 589 | 253377 | TW 23 | 1360 | 263 | | |
| 590 | 253378 | TW 24 | 1360 | 265 | | |
| 591 | 253379 | TW 25 | 1360 | 267 | | |
| 592 | 253380 | TW 26 | 1360 | 269 | | |
| 593 | 253381 | TW 29 | 1360 | 271 | | |
| 594 | 253382 | TW 30 | 1360 | 273 | | |
| 595 | 253383 | TW 31 | 1360 | 275 | | |
| 596 | 253384 | TW 32 | 1360 | 277 | | |
| 597 | 253385 | TW 33 | 1360 | 279 | | |
| 598 | 253386 | TW 34 | 1360 | 281 | | |
| 599 | 253387 | TW 35 | 1360 | 283 | | |
| 600 | 253388 | TW 36 | 1360 | 285 | | |
| 601 | 253389 | TW 37 | 1360 | 287 | | |
| 602 | 253390 | TW 38 | 1360 | 289 | | |
| 603 | 253391 | TW 39 | 1360 | 291 | | |
| 604 | 253392 | TW 40 | 1360 | 293 | | |
| 605 | 253393 | TW 41 | 1360 | 295 | | |
| 606 | 253394 | TW 42 | 1360 | 297 | | |
| 607 | 253395 | TW 43 | 1360 | 299 | | |
| 608 | 253396 | TW 44 | 1360 | 301 | | |
| 609 | 253397 | TW 45 | 1360 | 303 | | |
| 610 | 253398 | TW 46 | 1360 | 305 | | |
| 611 | 253399 | TW 47 | 1360 | 307 | | |
| 612 | 253400 | TW 48 | 1360 | 309 | | |
| 613 | 253401 | TW 49 | 1360 | 311 | | |
| 614 | 253402 | TW 50 | 1360 | 313 | | |
| 615 | 253403 | TW 51 | 1360 | 315 | | |
| 616 | 253404 | TW 52 | 1360 | 317 | | |
| 617 | 253405 | TW 53 | 1360 | 319 | | |
| 618 | 253406 | TW 54 | 1360 | 321 | | |
| 619 | 253407 | TW 55 | 1360 | 323 | | |
| 620 | 253408 | TW 56 | 1360 | 325 | | |
| 621 | 253409 | TW 57 | 1360 | 327 | | |
| 622 | 253410 | TW 58 | 1360 | 329 | | |
| 623 | 253411 | TW 59 | 1360 | 331 | | |
| 624 | 253412 | TW 60 | 1360 | 333 | | |

PINAL COUNTY
 LAND MINING
 DEPARTMENT
 JUN 22 11:16 AM '11
 ARIZONA
 STATE
 MINES
 DIVISION

12/SC

EXHIBIT A

Unpatented Lode Claims and Mill Site Claims: Pinal Co., AZ Pioneer-Mineral Creek-Cochran-Copper Butte-Riverside Mining Districts

| | A | B | C | D | E | F |
|-----|--------|-------------------|------|-----|------|-----|
| 625 | 253413 | TW 61 | 1360 | 335 | | |
| 626 | 253414 | TW 62 | 1360 | 337 | | |
| 627 | 253415 | TW 63 | 1360 | 339 | | |
| 628 | 253416 | TW 64 | 1360 | 341 | | |
| 629 | 253417 | TW 65 | 1360 | 343 | | |
| 630 | 253418 | TW 66 | 1360 | 345 | | |
| 631 | 253419 | TW 67 | 1360 | 347 | | |
| 632 | 253420 | TW 68 | 1360 | 349 | | |
| 633 | 253421 | TW 69 | 1360 | 351 | | |
| 634 | 253422 | TW 70 | 1360 | 353 | | |
| 635 | 253423 | TW 71 | 1360 | 355 | | |
| 636 | 253424 | TW 72 | 1360 | 357 | | |
| 637 | 253425 | TW 73 | 1360 | 359 | | |
| 638 | 253426 | TW 74 | 1360 | 361 | | |
| 639 | 253427 | TW 75 | 1360 | 363 | | |
| 640 | 253428 | TW 102 | 1360 | 365 | | |
| 641 | 253429 | TW 103 | 1360 | 367 | | |
| 642 | 253430 | TW 104 | 1360 | 369 | | |
| 643 | 253456 | Copper Butte 20 | 1359 | 975 | | |
| 644 | 253457 | Copper Butte 21 | 1359 | 977 | | |
| 645 | 253460 | Terra 1 | 1360 | 209 | | |
| 646 | 253461 | Terra 2, Amended | 1360 | 211 | 1381 | 895 |
| 647 | 253462 | Terra 3 | 1360 | 213 | | |
| 648 | 253463 | Terra 4 | 1360 | 215 | | |
| 649 | 253464 | Terra 5 | 1360 | 217 | | |
| 650 | 253467 | Terra 8 | 1360 | 223 | | |
| 651 | 253468 | Terra 9 | 1360 | 225 | | |
| 652 | 253469 | Terra 10 | 1360 | 227 | | |
| 653 | 253470 | Terra 11 | 1360 | 229 | | |
| 654 | 253471 | Terra 12 | 1360 | 231 | | |
| 655 | 253472 | Terra 13 | 1360 | 233 | | |
| 656 | 253473 | Terra 14, Amended | 1360 | 235 | 1381 | 897 |
| 657 | 253474 | Terra 15, Amended | 1360 | 237 | 1381 | 899 |
| 658 | 253475 | Terra 16 | 1360 | 239 | | |
| 659 | 253476 | Walnut Canyon 1 | 1360 | 295 | | |
| 660 | 253477 | Walnut Canyon 2 | 1360 | 393 | | |
| 661 | 253478 | Walnut Canyon 3 | 1360 | 391 | | |
| 662 | 253479 | Walnut Canyon 4 | 1360 | 389 | | |
| 663 | 253480 | Walnut Canyon 5 | 1360 | 387 | | |

RECEIVED
 BUREAU OF LAND MANAGEMENT
 2005 AUG 22 P 1:16
 ARIZONA
 STATE OFFICE
 PHOENIX, ARIZONA

2/1/00

EXHIBIT A

Unpatented Lode Claims and Mill Site Claims:

Pinal Co., AZ Pioneer-Mineral Creek-Cochran-Copper Butte-Riverside Mining Districts

| | A | B | C | D | E | F |
|-----|--------|------------------|------|---------|---|---|
| 664 | 253481 | Walnut Canyon 6 | 1360 | 385 | | |
| 665 | 253482 | Walnut Canyon 7 | 1360 | 383 | | |
| 666 | 253483 | Walnut Canyon 8 | 1360 | 381 | | |
| 667 | 253485 | Walnut Canyon 14 | 1360 | 377 | | |
| 668 | 253486 | Walnut Canyon 15 | 1360 | 375 | | |
| 669 | 253487 | Walnut Canyon 18 | 1360 | 373 | | |
| 670 | 253488 | Walnut Canyon 19 | 1360 | 371 | | |
| 671 | 277468 | AX-A No. 1 | 1487 | 178-179 | | |
| 672 | 277469 | AX-A No. 2 | 1487 | 180-181 | | |
| 673 | 277470 | AX-A No. 3 | 1487 | 182-183 | | |
| 674 | 277471 | AX-A No. 4 | 1487 | 184-185 | | |
| 675 | 277472 | AX-A No. 5 | 1487 | 186-187 | | |
| 676 | 277474 | AX-A No. 7 | 1487 | 190-191 | | |
| 677 | 277498 | AX-A No. 31 | 1487 | 074-075 | | |
| 678 | 277499 | AX-A No. 32 | 1487 | 076-077 | | |
| 679 | 277500 | AX-A No. 33 | 1487 | 078-079 | | |
| 680 | 277501 | AX-A No. 34 | 1487 | 080-081 | | |
| 681 | 277503 | AX-A No. 36 | 1487 | 084-085 | | |
| 682 | 277505 | AX-A No. 38 | 1487 | 088-089 | | |
| 683 | 277507 | AX-A No. 40 | 1487 | 092-093 | | |
| 684 | 277522 | AX-A No. 55 | 1487 | 122-123 | | |
| 685 | 277523 | AX-A No. 56 | 1487 | 124-125 | | |
| 686 | 277524 | AX-A No. 57 | 1487 | 126-127 | | |
| 687 | 277525 | AX-A No. 58 | 1487 | 128-129 | | |
| 688 | 277526 | AX-A No. 59 | 1487 | 130-131 | | |
| 689 | 277527 | AX-A No. 60 | 1487 | 132-133 | | |
| 690 | 277528 | AX-A No. 61 | 1487 | 134-135 | | |
| 691 | 277529 | AX-A No. 62 | 1487 | 136-137 | | |
| 692 | 277530 | AX-A No. 63 | 1487 | 138-139 | | |
| 693 | 277531 | AX-A No. 64 | 1487 | 140-141 | | |
| 694 | 277532 | AX-A No. 65 | 1487 | 142-143 | | |
| 695 | 277533 | AX-A No. 66 | 1487 | 144-145 | | |
| 696 | 277534 | AX-A No. 67 | 1487 | 146-147 | | |
| 697 | 277535 | AX-A No. 68 | 1487 | 148-149 | | |
| 698 | 277536 | AX-A No. 69 | 1487 | 150-151 | | |
| 699 | 277537 | AX-A No. 70 | 1487 | 152-153 | | |
| 700 | 277538 | AX-A No. 71 | 1487 | 154-155 | | |
| 701 | 277540 | AX-A No. 73 | 1487 | 158-159 | | |
| 702 | 277542 | AX-A No. 75 | 1487 | 162-163 | | |

RECEIVED
 BUREAU OF
 LAND MANAGEMENT
 2005 JUN 20 P 1:15
 ARIZONA
 STATE OFFICE
 PHOENIX, ARIZONA

39/50

EXHIBIT A

Unpatented Lode Claims and Mill Site Claims: Pinal Co., AZ Pioneer-Mineral Creek-Cochran-Copper Butte-Riverside Mining Districts

| | A | B | C | D | E | F |
|-----|--------|-------------|------|---------|---|---|
| 703 | 277544 | AX-A No. 77 | 1487 | 166-167 | | |
| 704 | 277550 | AXER No. 1 | 1487 | 238-239 | | |
| 705 | 277551 | AXER No. 2 | 1487 | 240-241 | | |
| 706 | 277552 | AXER No. 3 | 1487 | 242-243 | | |
| 707 | 277553 | AXER No. 4 | 1487 | 244-245 | | |
| 708 | 277554 | AXER No. 5 | 1487 | 246-247 | | |
| 709 | 277555 | AXER No. 6 | 1487 | 248-249 | | |
| 710 | 277556 | AXER No. 7 | 1487 | 250-251 | | |
| 711 | 277557 | AXER No. 8 | 1487 | 252-253 | | |
| 712 | 277558 | AXER No. 9 | 1487 | 254-255 | | |
| 713 | 277559 | AXER No. 10 | 1487 | 256-257 | | |
| 714 | 277560 | AXER No. 11 | 1487 | 258-259 | | |
| 715 | 277561 | AXER No. 12 | 1487 | 260-261 | | |
| 716 | 277562 | AXER No. 13 | 1487 | 262-263 | | |
| 717 | 277563 | AXER No. 14 | 1487 | 264-265 | | |
| 718 | 277564 | AXER No. 15 | 1487 | 266-267 | | |
| 719 | 277565 | AXER No. 16 | 1487 | 268-269 | | |
| 720 | 277566 | AXER No. 17 | 1487 | 270-271 | | |
| 721 | 277567 | AXER No. 18 | 1487 | 272-273 | | |
| 722 | 277568 | AXER No. 19 | 1487 | 274-275 | | |
| 723 | 277569 | AXER No. 20 | 1487 | 276-277 | | |
| 724 | 277570 | AXER No. 21 | 1487 | 278-279 | | |
| 725 | 277571 | AXER No. 22 | 1487 | 280-281 | | |
| 726 | 277572 | AXER No. 23 | 1487 | 282-283 | | |
| 727 | 277573 | AXER No. 24 | 1487 | 284-285 | | |
| 728 | 277574 | AXER No. 25 | 1487 | 286-287 | | |
| 729 | 277575 | AXER No. 26 | 1487 | 288-289 | | |
| 730 | 277576 | AXER No. 27 | 1487 | 290-291 | | |
| 731 | 277577 | AXER No. 28 | 1487 | 292-293 | | |
| 732 | 277578 | AXER No. 29 | 1487 | 294-295 | | |
| 733 | 277579 | AXER No. 30 | 1487 | 296-297 | | |
| 734 | 277580 | AXER No. 31 | 1487 | 298-299 | | |
| 735 | 277581 | AXER No. 32 | 1487 | 300-301 | | |
| 736 | 277582 | AXER No. 33 | 1487 | 302-303 | | |
| 737 | 277583 | AXER No. 34 | 1487 | 304-305 | | |
| 738 | 277584 | AXER No. 35 | 1487 | 306-307 | | |
| 739 | 277585 | AXER No. 36 | 1487 | 308-309 | | |
| 740 | 277586 | AXER No. 37 | 1487 | 310-311 | | |
| 741 | 277587 | AXER No. 38 | 1487 | 312-313 | | |

DEPARTMENT OF
 LAND MANAGEMENT
 2005 AUG 22 9 11 16
 ALIZONA
 STATE OFFICE
 PHOENIX, ARIZONA

29/12

EXHIBIT A

Unpatented Lode Claims and Mill Site Claims: Pinal Co., AZ Pioneer-Mineral Creek-Cochran-Copper Butte-Riverside Mining Districts

| | A | B | C | D | E | F |
|-----|--------|-------------|------|---------|---|---|
| 742 | 277588 | AXER No. 39 | 1487 | 314-315 | | |
| 743 | 277589 | AXER No. 40 | 1487 | 316-317 | | |
| 744 | 277590 | AXER No. 41 | 1487 | 318-319 | | |
| 745 | 277591 | AXER No. 42 | 1487 | 320-321 | | |
| 746 | 277592 | AXER No. 43 | 1487 | 322-323 | | |
| 747 | 277593 | AXER No. 44 | 1487 | 324-325 | | |
| 748 | 277594 | AXER No. 45 | 1487 | 326-327 | | |
| 749 | 277595 | AXER No. 46 | 1487 | 328-329 | | |
| 750 | 277596 | AXER No. 47 | 1487 | 330-331 | | |
| 751 | 277597 | AXER No. 48 | 1487 | 332-333 | | |
| 752 | 277598 | AXER No. 49 | 1487 | 334-335 | | |
| 753 | 277599 | AXER No. 50 | 1487 | 336-337 | | |
| 754 | 277600 | AXER No. 51 | 1487 | 338-339 | | |
| 755 | 277601 | AXER No. 52 | 1487 | 340-341 | | |
| 756 | 277602 | AXER No. 53 | 1487 | 342-343 | | |
| 757 | 277603 | AXER No. 54 | 1487 | 344-345 | | |
| 758 | 277604 | AXER No. 55 | 1487 | 346-347 | | |
| 759 | 277605 | AXER No. 56 | 1487 | 348-349 | | |
| 760 | 277606 | AXER No. 57 | 1487 | 350-351 | | |
| 761 | 277607 | AXER No. 58 | 1487 | 352-353 | | |
| 762 | 277608 | AXER No. 59 | 1487 | 354-355 | | |
| 763 | 277609 | AXER No. 60 | 1487 | 356-357 | | |
| 764 | 277610 | AXER No. 61 | 1487 | 358-359 | | |
| 765 | 277611 | AXER No. 62 | 1487 | 360-361 | | |
| 766 | 277612 | AXER No. 63 | 1487 | 362-363 | | |
| 767 | 277613 | AXER No. 64 | 1487 | 364-365 | | |
| 768 | 277614 | AXER No. 65 | 1487 | 366-367 | | |
| 769 | 277615 | AXER No. 66 | 1487 | 368-369 | | |
| 770 | 277616 | AXER No. 67 | 1487 | 370-371 | | |
| 771 | 277617 | AXER No. 68 | 1487 | 372-373 | | |
| 772 | 277618 | AXER No. 69 | 1487 | 374-375 | | |
| 773 | 277619 | AXER No. 70 | 1487 | 376-377 | | |
| 774 | 277620 | AXER No. 71 | 1487 | 378-379 | | |
| 775 | 277621 | AXER No. 72 | 1487 | 380-381 | | |
| 776 | 277622 | AXER No. 73 | 1487 | 382-383 | | |
| 777 | 277623 | AXER No. 74 | 1487 | 384-385 | | |
| 778 | 277624 | AXER No. 75 | 1487 | 386-387 | | |
| 779 | 277625 | AXER No. 76 | 1487 | 388-389 | | |
| 780 | 277626 | AXER No. 77 | 1487 | 390-391 | | |

LAND SURVEY
 STATE OF ARIZONA
 PIONEER-MINERAL CREEK-COCHRAN-COPPER BUTTE-RIVERSIDE
 2005 AUG 22
 D. L. H.

note

EXHIBIT A

Unpatented Lode Claims and Mill Site Claims: Pinal Co., AZ Pioneer-Mineral Creek-Cochran-Copper Butte-Riverside Mining Districts

| | A | B | C | D | E | F |
|-----|--------|--------------|------|---------|---|---|
| 781 | 277627 | AXER No. 78 | 1487 | 392-393 | | |
| 782 | 277628 | AXER No. 79 | 1487 | 394-395 | | |
| 783 | 277629 | AXER No. 80 | 1487 | 396-397 | | |
| 784 | 277630 | AXER No. 81 | 1487 | 398-399 | | |
| 785 | 277631 | AXER No. 82 | 1487 | 400-401 | | |
| 786 | 277632 | AXER No. 83 | 1487 | 402-403 | | |
| 787 | 277633 | AXER No. 84 | 1487 | 404-405 | | |
| 788 | 277634 | AXER No. 85 | 1487 | 406-407 | | |
| 789 | 277635 | AXER No. 86 | 1487 | 408-409 | | |
| 790 | 277636 | AXER No. 87 | 1487 | 410-411 | | |
| 791 | 277637 | AXER No. 88 | 1487 | 412-413 | | |
| 792 | 277638 | AXER No. 89 | 1487 | 414-415 | | |
| 793 | 277639 | AXER No. 90 | 1487 | 416-417 | | |
| 794 | 277640 | AXER No. 91 | 1487 | 418-419 | | |
| 795 | 277641 | AXER No. 92 | 1487 | 420-421 | | |
| 796 | 277642 | AXER No. 93 | 1487 | 422-423 | | |
| 797 | 277643 | AXER No. 94 | 1487 | 424-425 | | |
| 798 | 277644 | AXER No. 95 | 1487 | 426-427 | | |
| 799 | 277645 | AXER No. 96 | 1487 | 428-429 | | |
| 800 | 277646 | AXER No. 97 | 1487 | 430-431 | | |
| 801 | 277647 | AXER No. 98 | 1487 | 432-433 | | |
| 802 | 277648 | AXER No. 99 | 1487 | 434-435 | | |
| 803 | 277649 | AXER No. 100 | 1487 | 436-437 | | |
| 804 | 277650 | AXER No. 101 | 1487 | 438-439 | | |
| 805 | 277651 | AXER No. 102 | 1487 | 440-441 | | |
| 806 | 277652 | AXER No. 103 | 1487 | 442-443 | | |
| 807 | 277653 | AXER No. 104 | 1487 | 444-445 | | |
| 808 | 277654 | AXER No. 105 | 1487 | 446-447 | | |
| 809 | 277655 | AXER No. 106 | 1487 | 448-449 | | |
| 810 | 277656 | AXER No. 107 | 1487 | 450-451 | | |
| 811 | 277657 | AXER No. 108 | 1487 | 452-453 | | |
| 812 | 277658 | AXER No. 109 | 1487 | 454-455 | | |
| 813 | 277659 | AXER No. 110 | 1487 | 456-457 | | |
| 814 | 277660 | AXER No. 111 | 1487 | 458-459 | | |
| 815 | 277661 | AXER No. 112 | 1487 | 460-461 | | |
| 816 | 277662 | AXER No. 113 | 1487 | 462-463 | | |
| 817 | 277663 | AXER No. 114 | 1487 | 464-465 | | |
| 818 | 277664 | AXER No. 115 | 1487 | 466-467 | | |
| 819 | 277665 | AXER No. 116 | 1487 | 468-469 | | |

2005 AUG 22 10 11 AM
 STATE OF ARIZONA
 DEPARTMENT OF LAND MANAGEMENT
 LAND MANAGEMENT

29/50

EXHIBIT A

Unpatented Lode Claims and Mill Site Claims: Pinal Co., AZ Pioneer-Mineral Creek-Cochran-Copper Butte-Riverside Mining Districts

| | A | B | C | D | E | F |
|-----|--------|-------------------|------|---------|------|---------|
| 820 | 277666 | AXER No. 117 | 1487 | 470-471 | | |
| 821 | 277667 | AXER No. 118 | 1487 | 472-473 | | |
| 822 | 277668 | AXER No. 119 | 1487 | 474-475 | | |
| 823 | 277669 | AXER No. 120 | 1487 | 476-477 | | |
| 824 | 277670 | AXER No. 121 | 1487 | 478-479 | | |
| 825 | 277671 | AXER No. 122 | 1487 | 480-481 | | |
| 826 | 277672 | AXER No. 123 | 1487 | 482-483 | | |
| 827 | 277673 | AXER No. 124 | 1487 | 484-485 | | |
| 828 | 289373 | Butte #1 | 1553 | 378 | | |
| 829 | 289374 | Butte #2 | 1553 | 379 | | |
| 830 | 299654 | Raycon 46 | 1640 | 316-317 | | |
| 831 | 299656 | Raycon 48 | 1640 | 320-321 | | |
| 832 | 299658 | Raycon 50 | 1640 | 324-325 | | |
| 833 | 299660 | Raycon 52 | 1640 | 328-329 | | |
| 834 | 299662 | Raycon 54 | 1640 | 332-333 | | |
| 835 | 299664 | Raycon 56 | 1640 | 336-337 | | |
| 836 | 299673 | Raycon 65 | 1640 | 354-355 | | |
| 837 | 299674 | Raycon 66 | 1640 | 356-357 | | |
| 838 | 299675 | Raycon 67 | 1640 | 358-359 | | |
| 839 | 299676 | Raycon 68 | 1640 | 360-361 | | |
| 840 | 299677 | Raycon 69 | 1640 | 362-363 | | |
| 841 | 299678 | Raycon 70 | 1640 | 364-365 | | |
| 842 | 299693 | Raycon 85 | 1640 | 394-395 | | |
| 843 | 299694 | Raycon 86 | 1640 | 396-397 | | |
| 844 | 299695 | Raycon 87 | 1640 | 398-399 | | |
| 845 | 303735 | Elder 3 | 1671 | 22 | | |
| 846 | 303736 | Elder 4 | 1671 | 24 | | |
| 847 | 303737 | Elder 5 | 1671 | 26 | | |
| 848 | 303738 | Elder 6 | 1671 | 28 | | |
| 849 | 303739 | Elder 7 | 1671 | 30 | | |
| 850 | 303740 | Elder 8 | 1671 | 32 | | |
| 851 | 303741 | Elder 9 | 1671 | 34 | | |
| 852 | 303742 | Elder 10 | 1671 | 36 | | |
| 853 | 303743 | Elder 11 | 1671 | 38 | | |
| 854 | 303744 | Elder 12 | 1671 | 40 | | |
| 855 | 303747 | Elder 15, Amended | 1671 | 46 | 1869 | 964-965 |
| 856 | 303749 | Elder 17 | 1671 | 50 | | |
| 857 | 303751 | Elder 19 | 1671 | 54 | | |
| 858 | 303753 | Elder 21 | 1671 | 58 | | |

2005 AUG 22 P 11
 STATE OFFICE
 ARIZONA
 DEPARTMENT OF
 MINES AND
 METALS
 LAID OFF
 MINING
 CLAIMS

39/50

EXHIBIT A

Unpatented Lode Claims and Mill Site Claims: Pinal Co., AZ Pioneer-Mineral Creek-Cochran-Copper Butte-Riverside Mining Districts

| | A | B | C | D | E | F |
|-----|-----------|----------|------|---------|---|---|
| 859 | 303755 1 | Elder 23 | 1671 | 62 | | |
| 860 | 303762 2 | Elder 30 | 1671 | 76 | | |
| 861 | 303763 3 | Elder 31 | 1671 | 78 | | |
| 862 | 303764 4 | Elder 32 | 1671 | 80 | | |
| 863 | 303765 5 | Elder 33 | 1671 | 82 | | |
| 864 | 303766 6 | Elder 34 | 1671 | 84 | | |
| 865 | 303767 7 | Elder 35 | 1671 | 86 | | |
| 866 | 303768 8 | Elder 36 | 1671 | 88 | | |
| 867 | 303769 9 | Elder 37 | 1671 | 90 | | |
| 868 | 303770 10 | Elder 38 | 1671 | 92 | | |
| 869 | 303771 11 | Elder 39 | 1671 | 94 | | |
| 870 | 303772 12 | Elder 48 | 1671 | 96 | | |
| 871 | 303773 13 | Elder 49 | 1671 | 98 | | |
| 872 | 303774 14 | Elder 50 | 1671 | 100 | | |
| 873 | 303775 15 | Elder 51 | 1671 | 102 | | |
| 874 | 303776 16 | Elder 52 | 1671 | 104 | | |
| 875 | 303777 17 | Elder 53 | 1671 | 106 | | |
| 876 | 303778 18 | Elder 54 | 1671 | 108 | | |
| 877 | 303779 19 | Elder 55 | 1671 | 110 | | |
| 878 | 303780 20 | Elder 56 | 1671 | 112 | | |
| 879 | 303781 21 | Elder 57 | 1671 | 114 | | |
| 880 | 315170 22 | Elder 2 | 1752 | 867 | | |
| 881 | 315171 23 | Elder 40 | 1752 | 869 | | |
| 882 | 315172 24 | Elder 41 | 1752 | 871 | | |
| 883 | 315173 25 | Elder 42 | 1752 | 873 | | |
| 884 | 315174 26 | Elder 43 | 1752 | 875 | | |
| 885 | 315175 27 | Elder 44 | 1752 | 877 | | |
| 886 | 315176 28 | Elder 45 | 1752 | 879 | | |
| 887 | 315177 29 | Elder 46 | 1752 | 881 | | |
| 888 | 315178 30 | Elder 47 | 1752 | 883 | | |
| 889 | 315179 31 | Elder 58 | 1752 | 885 | | |
| 890 | 315180 32 | Elder 59 | 1752 | 887 | | |
| 891 | 315181 33 | Elder 60 | 1752 | 889 | | |
| 892 | 315182 34 | Elder 61 | 1752 | 891 | | |
| 893 | 315183 35 | Elder 62 | 1752 | 962-963 | | |
| 894 | 315184 36 | Elder 63 | 1752 | 895 | | |
| 895 | 315185 37 | Elder 64 | 1752 | 897 | | |
| 896 | 315186 38 | Elder 65 | 1752 | 899 | | |

2005 AUG 22 PM 1:11
 ARIZONA
 STATE OFFICE
 DEPT. OF LAND MANAGEMENT

35/50

EXHIBIT A

Unpatented Lode Claims and Mill Site Claims:

Pinal Co., AZ Pioneer-Mineral Creek-Cochran-Copper Butte-Riverside Mining Districts

| | A | B | C | D | E | F |
|-----|--------|-------------------|------|---------|---|---|
| 897 | 325895 | Sue 65 | 1869 | 958-959 | | |
| 898 | 325896 | Sue 70 | 1869 | 960-961 | | |
| 899 | 325897 | Mescal No. 48 | 1869 | 912-913 | | |
| 900 | 325898 | Ray Southern 14 | 1869 | 928-929 | | |
| 901 | 325899 | Ray Southern | 1869 | 930-931 | | |
| 902 | 325900 | Ray Southern 16-A | 1869 | 932-933 | | |
| 903 | 325901 | Elder 13A | 1869 | 962-963 | | |
| 904 | 325902 | Elder 18A | 1869 | 966-967 | | |
| 905 | 325903 | Elder 22A | 1869 | 968-969 | | |
| 906 | 325904 | Bur No. 35 | 1869 | 972-973 | | |
| 907 | 325905 | Bur No. 36 | 1869 | 974-975 | | |
| 908 | 325906 | Bur No. 38 | 1869 | 976-977 | | |
| 909 | 325907 | Bur No. 81 | 1869 | 982-983 | | |
| 910 | 325908 | Ray No. 98 | 1869 | 986-987 | | |
| 911 | 333067 | LOT 5 | 2080 | 959-960 | | |
| 912 | 333068 | C.E. #1 | 2080 | 961-962 | | |
| 913 | 333069 | C.E. #2 | 2080 | 963-964 | | |
| 914 | 333070 | C.E. #3 | 2080 | 965-966 | | |
| 915 | 333071 | C.E. #4 | 2080 | 967-968 | | |
| 916 | 333072 | C.E. #5 | 2080 | 969-970 | | |
| 917 | 338178 | Nat No. 5 | 1996 | 3593 | | |
| 918 | 338179 | Nat No. 6 | 1996 | 3594 | | |
| 919 | 338180 | Nat No. 7 | 1196 | 3595 | | |
| 920 | 338181 | Nat No. 8 | 1996 | 3596 | | |
| 921 | 338182 | Nat No. 9 | 1996 | 3597 | | |
| 922 | 338183 | Nat No. 10 | 1996 | 3598 | | |
| 923 | 338184 | Nat No. 11 | 1996 | 3599 | | |
| 924 | 338185 | Nat No. 12 | 1996 | 3600 | | |
| 925 | 338186 | Nat No. 13 | 1996 | 3601 | | |
| 926 | 338187 | Nat No. 14 | 1996 | 3602 | | |
| 927 | 338188 | Nat No. 15 | 1996 | 3603 | | |
| 928 | 338189 | Nat No. 16 | 1996 | 3604 | | |
| 929 | 344575 | TORTILLA 1 | 1997 | 4762 | | |
| 930 | 344576 | TORTILLA 2 | 1997 | 4763 | | |
| 931 | 344577 | TORTILLA 3 | 1997 | 4764 | | |
| 932 | 344578 | TORTILLA 4 | 1997 | 4765 | | |
| 933 | 344579 | TORTILLA 5 | 1997 | 4766 | | |
| 934 | 344580 | TORTILLA 6 | 1997 | 4767 | | |
| 935 | 344581 | TORTILLA 7 | 1997 | 4768 | | |

ARIZONA
 STATE OFFICE
 2005 AUG 22 P 1:17
 BUREAU OF
 LAND MANAGEMENT

2/16

EXHIBIT A

Unpatented Lode Claims and Mill Site Claims:

Pinal Co., AZ Pioneer-Mineral Creek-Cochran-Copper Butte-Riverside Mining Districts

| | A | B | C | D | E | F |
|-----|--------|--------------|------|------|---|---|
| 936 | 344582 | TORTILLA 8 | 1997 | 4769 | | |
| 937 | 344583 | TORTILLA 9 | 1997 | 4770 | | |
| 938 | 344584 | TORTILLA 10 | 1997 | 4771 | | |
| 939 | 344585 | TORTILLA 11 | 1997 | 4772 | | |
| 940 | 344586 | TORTILLA 12 | 1997 | 4773 | | |
| 941 | 344587 | TORTILLA 13 | 1997 | 4774 | | |
| 942 | 344588 | TORTILLA 14 | 1997 | 4775 | | |
| 943 | 344652 | TORTILLA 15 | 1997 | 6417 | | |
| 944 | 344653 | TORTILLA 16 | 1997 | 6418 | | |
| 945 | 344654 | TORTILLA 17 | 1997 | 6419 | | |
| 946 | 344655 | TORTILLA 18 | 1997 | 6420 | | |
| 947 | 344656 | TORTILLA 19 | 1997 | 6421 | | |
| 948 | 344657 | TORTILLA 20 | 1997 | 6422 | | |
| 949 | 344658 | TORTILLA 21 | 1997 | 6423 | | |
| 950 | 344659 | TORTILLA 22 | 1997 | 6424 | | |
| 951 | 344660 | TORTILLA 23 | 1997 | 6425 | | |
| 952 | 344661 | TORTILLA 24 | 1997 | 6426 | | |
| 953 | 344662 | TORTILLA 25 | 1997 | 6427 | | |
| 954 | 344663 | TORTILLA 26 | 1997 | 6428 | | |
| 955 | 344664 | TORTILLA 27 | 1997 | 6429 | | |
| 956 | 344665 | TORTILLA 28 | 1997 | 6430 | | |
| 957 | 344666 | TORTILLA 29 | 1997 | 6431 | | |
| 958 | 344667 | TORTILLA 30 | 1997 | 6432 | | |
| 959 | 344668 | TORTILLA 31 | 1997 | 6433 | | |
| 960 | 344669 | TORTILLA 32 | 1997 | 6434 | | |
| 961 | 344670 | TORTILLA 33 | 1997 | 6435 | | |
| 962 | 344671 | TORTILLA 34 | 1997 | 6436 | | |
| 963 | 344672 | TORTILLA 35 | 1997 | 6437 | | |
| 964 | 344673 | TORTILLA 36 | 1997 | 6438 | | |
| 965 | 344757 | HACKBERRY 45 | 1997 | 8632 | | |
| 966 | 344758 | HACKBERRY 46 | 1997 | 8633 | | |
| 967 | 344759 | HACKBERRY 47 | 1997 | 8634 | | |
| 968 | 344760 | HACKBERRY 48 | 1997 | 8635 | | |
| 969 | 344761 | HACKBERRY 49 | 1997 | 8636 | | |
| 970 | 344762 | HACKBERRY 50 | 1997 | 8637 | | |
| 971 | 344763 | HACKBERRY 51 | 1997 | 8638 | | |
| 972 | 344764 | HACKBERRY 52 | 1997 | 8639 | | |
| 973 | 344765 | HACKBERRY 53 | 1997 | 8640 | | |
| 974 | 344766 | HACKBERRY 54 | 1997 | 8641 | | |

ARIZONA
 STATE DEPT. OF
 LAND & WATER
 2005 AUG 22 PM 1:11
 BUREAU OF
 LAND ADMINISTRATION

39/22

EXHIBIT A

Unpatented Lode Claims and Mill Site Claims:

Pinal Co., AZ Pioneer-Mineral Creek-Cochran-Copper Butte-Riverside Mining Districts

| | A | B | C | D | E | F |
|------|--------|--------------|------|-------|---|---|
| 975 | 344767 | HACKBERRY 55 | 1997 | 8642 | | |
| 976 | 344768 | HACKBERRY 56 | 1997 | 8643 | | |
| 977 | 344769 | HACKBERRY 57 | 1997 | 8644 | | |
| 978 | 344770 | HACKBERRY 58 | 1997 | 8645 | | |
| 979 | 344771 | HACKBERRY 59 | 1997 | 8646 | | |
| 980 | 344772 | HACKBERRY 60 | 1997 | 8647 | | |
| 981 | 344773 | HACKBERRY 61 | 1997 | 8648 | | |
| 982 | 344774 | HACKBERRY 62 | 1997 | 8649 | | |
| 983 | 345121 | HACKBERRY 63 | 1997 | 9613 | | |
| 984 | 345122 | HACKBERRY 64 | 1997 | 9614 | | |
| 985 | 345123 | HACKBERRY 65 | 1997 | 9615 | | |
| 986 | 345124 | HACKBERRY 66 | 1997 | 9616 | | |
| 987 | 345125 | HACKBERRY 67 | 1997 | 9617 | | |
| 988 | 345126 | HACKBERRY 68 | 1997 | 9618 | | |
| 989 | 345127 | HACKBERRY 69 | 1997 | 9619 | | |
| 990 | 345128 | HACKBERRY 70 | 1997 | 9620 | | |
| 991 | 345129 | HACKBERRY 71 | 1997 | 9621 | | |
| 992 | 345188 | HACKBERRY 1 | 1997 | 10513 | | |
| 993 | 345189 | HACKBERRY 2 | 1997 | 10514 | | |
| 994 | 345190 | HACKBERRY 3 | 1997 | 10515 | | |
| 995 | 345191 | HACKBERRY 4 | 1997 | 10516 | | |
| 996 | 345192 | HACKBERRY 5 | 1997 | 10517 | | |
| 997 | 345193 | HACKBERRY 6 | 1997 | 10518 | | |
| 998 | 345194 | HACKBERRY 7 | 1997 | 10519 | | |
| 999 | 345195 | HACKBERRY 8 | 1997 | 10520 | | |
| 1000 | 345196 | HACKBERRY 9 | 1997 | 10521 | | |
| 1001 | 345197 | HACKBERRY 10 | 1997 | 10522 | | |
| 1002 | 345198 | HACKBERRY 11 | 1997 | 10523 | | |
| 1003 | 345199 | HACKBERRY 12 | 1997 | 10524 | | |
| 1004 | 345200 | HACKBERRY 13 | 1997 | 10525 | | |
| 1005 | 345201 | HACKBERRY 14 | 1997 | 10526 | | |
| 1006 | 345202 | HACKBERRY 15 | 1997 | 10527 | | |
| 1007 | 345203 | HACKBERRY 16 | 1997 | 10528 | | |
| 1008 | 345204 | HACKBERRY 17 | 1997 | 10529 | | |
| 1009 | 345205 | HACKBERRY 18 | 1997 | 10530 | | |
| 1010 | 345206 | HACKBERRY 19 | 1997 | 10531 | | |
| 1011 | 345207 | HACKBERRY 20 | 1997 | 10532 | | |
| 1012 | 345208 | HACKBERRY 21 | 1997 | 10533 | | |
| 1013 | 345209 | HACKBERRY 22 | 1997 | 10534 | | |

PHOENIX ARIZONA
 ANTONIA
 STATE OFFICE
 2015 JUN 22 P 1:11 P
 FIELD OFFICE
 AND MANAGEMENT

EXHIBIT A

Unpatented Lode Claims and Mill Site Claims: Pinal Co., AZ Pioneer-Mineral Creek-Cochran-Copper Butte-Riverside Mining Districts

| | A | B | C | D | E | F |
|------|--------|--------------|------|-------|---|---|
| 1014 | 345210 | HACKBERRY 23 | 1997 | 10535 | | |
| 1015 | 345211 | HACKBERRY 24 | 1997 | 10536 | | |
| 1016 | 345212 | HACKBERRY 25 | 1997 | 10537 | | |
| 1017 | 345213 | HACKBERRY 26 | 1997 | 10538 | | |
| 1018 | 345214 | HACKBERRY 27 | 1997 | 10539 | | |
| 1019 | 345215 | HACKBERRY 28 | 1997 | 10540 | | |
| 1020 | 345216 | HACKBERRY 29 | 1997 | 10541 | | |
| 1021 | 345217 | HACKBERRY 30 | 1997 | 10542 | | |
| 1022 | 345218 | HACKBERRY 31 | 1997 | 10543 | | |
| 1023 | 345219 | HACKBERRY 32 | 1997 | 10544 | | |
| 1024 | 345220 | HACKBERRY 33 | 1997 | 10545 | | |
| 1025 | 345221 | HACKBERRY 34 | 1997 | 10546 | | |
| 1026 | 345222 | HACKBERRY 35 | 1997 | 10547 | | |
| 1027 | 345223 | HACKBERRY 36 | 1997 | 10548 | | |
| 1028 | 345224 | HACKBERRY 37 | 1997 | 10549 | | |
| 1029 | 345225 | HACKBERRY 38 | 1997 | 10550 | | |
| 1030 | 345226 | HACKBERRY 39 | 1997 | 10551 | | |
| 1031 | 345227 | HACKBERRY 40 | 1997 | 10552 | | |
| 1032 | 345228 | HACKBERRY 41 | 1997 | 10553 | | |
| 1033 | 345229 | HACKBERRY 42 | 1997 | 10554 | | |
| 1034 | 345230 | HACKBERRY 43 | 1997 | 10555 | | |
| 1035 | 345231 | HACKBERRY 44 | 1997 | 10556 | | |
| 1036 | 345354 | HACKBERRY 72 | 1997 | 13038 | | |
| 1037 | 345355 | HACKBERRY 73 | 1997 | 13039 | | |
| 1038 | 345356 | HACKBERRY 74 | 1997 | 13040 | | |
| 1039 | 345357 | HACKBERRY 75 | 1997 | 13041 | | |
| 1040 | 345358 | HACKBERRY 76 | 1997 | 13042 | | |
| 1041 | 345359 | HACKBERRY 77 | 1997 | 13043 | | |
| 1042 | 345360 | HACKBERRY 78 | 1997 | 13044 | | |
| 1043 | 345361 | HACKBERRY 79 | 1997 | 13045 | | |
| 1044 | 345362 | HACKBERRY 80 | 1997 | 13046 | | |
| 1045 | 345363 | HACKBERRY 81 | 1997 | 13047 | | |
| 1046 | 345364 | HACKBERRY 82 | 1997 | 13048 | | |
| 1047 | 345365 | HACKBERRY 83 | 1997 | 13049 | | |
| 1048 | 345366 | HACKBERRY 84 | 1997 | 13050 | | |
| 1049 | 345367 | HACKBERRY 85 | 1997 | 13051 | | |
| 1050 | 345368 | HACKBERRY 86 | 1997 | 13052 | | |
| 1051 | 345369 | HACKBERRY 87 | 1997 | 13053 | | |
| 1052 | 345370 | HACKBERRY 88 | 1997 | 13054 | | |

2005 AUG 22 PM 1:17
 LAND MANAGEMENT
 DEPARTMENT

39/20

EXHIBIT A

Unpatented Lode Claims and Mill Site Claims: Pinal Co., AZ Pioneer-Mineral Creek-Cochran-Copper Butte-Riverside Mining Districts

| | A | B | C | D | E | F |
|------|--------|---------------|------|-------|---|---|
| 1053 | 345371 | HACKBERRY 89 | 1997 | 13055 | | |
| 1054 | 345372 | HACKBERRY 90 | 1997 | 13056 | | |
| 1055 | 345373 | HACKBERRY 91 | 1997 | 13057 | | |
| 1056 | 345374 | HACKBERRY 92 | 1997 | 13058 | | |
| 1057 | 345375 | HACKBERRY 93 | 1997 | 13059 | | |
| 1058 | 345376 | HACKBERRY 94 | 1997 | 13060 | | |
| 1059 | 345377 | HACKBERRY 95 | 1997 | 13061 | | |
| 1060 | 345378 | HACKBERRY 96 | 1997 | 13062 | | |
| 1061 | 345379 | HACKBERRY 97 | 1997 | 13063 | | |
| 1062 | 345380 | HACKBERRY 98 | 1997 | 13064 | | |
| 1063 | 345381 | HACKBERRY 99 | 1997 | 13065 | | |
| 1064 | 345382 | HACKBERRY 100 | 1997 | 13066 | | |
| 1065 | 345383 | HACKBERRY 101 | 1997 | 13067 | | |
| 1066 | 345384 | HACKBERRY 102 | 1997 | 13068 | | |
| 1067 | 345385 | HACKBERRY 103 | 1997 | 13069 | | |
| 1068 | 345386 | HACKBERRY 104 | 1997 | 13070 | | |
| 1069 | 345387 | HACKBERRY 105 | 1997 | 13071 | | |
| 1070 | 345388 | HACKBERRY 106 | 1997 | 13072 | | |
| 1071 | 345389 | HACKBERRY 107 | 1997 | 13073 | | |
| 1072 | 345629 | RUSTLER 1 | 1997 | 13769 | | |
| 1073 | 345630 | RUSTLER 2 | 1997 | 13770 | | |
| 1074 | 345631 | RUSTLER 3 | 1997 | 13771 | | |
| 1075 | 345632 | RUSTLER 4 | 1997 | 13772 | | |
| 1077 | 353756 | M. Tiger | 2000 | 30547 | | |

RECEIVED
 BUREAU OF
 LAND MANAGEMENT
 2005 AUG 22 P 1:17
 ARIZONA
 STATE OFFICE
 PHOENIX, ARIZONA

24/50

United States Department of the Interior
Bureau of Land Management
 BUSINESS & SUPPORT SVCS DIV
 222 N CENTRAL AVE
 PHOENIX, AZ 85004 -2203
 Phone: (602) 417-9200

| Receipt | |
|---------|---------|
| No: | 1136258 |

| |
|--|
| Transaction #: 1175396 |
| Date of Transaction: 08/24/2005 |
| CUSTOMER: JACK GRACIE ASARCO PO BOX 5747 TUCSON,AZ 85703 |

| LINE # | QTY | DESCRIPTION | REMARKS | UNIT PRICE | TOTAL |
|---------------|------|--|------------------|------------|---------------------|
| 1 | 1.00 | LOCATABLE MINERALS / MINING CLAIMS-NOT NEW-UNADJUD,ONE AUTH NO. ONLY / MINING CLAIM MONEY RECEIVED (455) CASES: AMC48401/\$148125.00 | MAIN 2006 (1185) | - n/a - | 148125.00 |
| 2 | 1.00 | OVERPAYMENT / OVERPAYMENT OF FEES / OVERPAYMENT OF MORE THAN \$1 (455) | MINING CLAIMS | - n/a - | 125.00 |
| TOTAL: | | | | | \$148,250.00 |

| PAYMENT INFORMATION | | | |
|---------------------|-----------|--|------------------------|
| 1 | AMOUNT: | \$148,250.00 | POSTMARKED: 08/19/2005 |
| | TYPE: | CHECK | RECEIVED: 08/22/2005 |
| | CHECK NO: | 001010 | |
| | NAME: | ASARCO LLC PO BOX 5747 TUCSON AZ 85703 | |

| REMARKS |
|---------|
| |

This receipt was generated by the automated BLM Collections and Billing System and is a paper representation of a portion of the official electronic record contained therein.

All 1186, 166892, 138158
 141486, 253273, 277468
 289373, 299632
 303735, 315170
 2004 AUG -6 P 12:43
 325,895,333067
 338178, 344515
 344757, 345121
 344652, 345188
 345354, 345629
 August 4, 2004
 353756

Mining Claims Section
 Arizona State Office
 Bureau of Land Management
 Department of the Interior
 222 North Central Avenue
 Phoenix, AZ 85004-2203

**Notice of Intent to Hold and
 Payment of Annual Claim Maintenance Fees
 Pinal County, Ray Complex**

This will serve as notice that ASARCO Incorporated, whose address for purposes of this filing is P.O. Box 5747, Tucson, Arizona 85703-0747, intends to hold the mining claims and/or mill sites described in Exhibit A attached hereto for the assessment year ending at 12 o'clock, noon, on September 1, 2004, by payment of the annual claim maintenance fee of \$125 per claim or site. Payment of such amount is made herewith for such assessment year for each of the claims and sites the name and BLM serial number of which, and the book and page or index number of recording of the location notice in the official records of Pinal County, Arizona, of which are set forth in Exhibit A attached hereto and by this reference incorporated herein.

Henry G. Kreis
 Henry G. Kreis
 Property Manager
 Telephone: (520) 798-7717

State of Arizona)
) ss.
 County of *Pima*

10/13/04 TK
ENTERED INTO COMPUTER

The foregoing instrument was acknowledged before me on the 5th day of August, 2004, by Henry G. Kreis, as agent for ASARCO Incorporated, a New Jersey corporation, on behalf of the corporation.

Yvonne S. Williams



RECEIVED
BUREAU OF
LAND MANAGEMENT

2004 AUG -6 P 12:43

August 5, 2004

ARIZONA
STATE OFFICE
PHOENIX, ARIZONA

Ms. Dorie Morrison
Mining Claims Section
Arizona State Office
Bureau of Land Management
Department of the Interior
222 North Central Avenue
Phoenix, AZ 85004-2203

**Notice of Intent to Hold and
Payment of Annual Claim Maintenance Fees**

Dear Ms. Morrison:

Enclosed are the following "Notices of Intent to Hold and Payment of Claim Maintenance Fees" affidavits.

*1074 x 125 =
\$134,250.00*

| Affidavit | | Fee Amount |
|--------------|--------|-----------------|
| Project/Mine | County | |
| Ray Complex | Pinal | \$134,375.00 -- |
| Ray Complex | Gila | \$ 13,875.00 -- |

Inadvertently ASARCO Incorporated sent a check in the amount of \$134,375.00 to BLM ahead of this letter. Courtney Davidson, BLM Accounts Department, knows that the \$134,375.00 check was deposited in BLM's account on or about August 5th with Asarco's approval. An ASARCO Incorporated check in the amount of \$13,875.00 is enclosed for payment of the fees on the Gila County group of claims.

If you have any questions or need further information, please call me.

Sincerely,

Henry G. Kreis
Property Manager
Tel: (520) 798-7717

HGK/ona
Enclosures
pc: Jack Garrity, w/encl.

1011310TR
ENTERED INTO COMPUTER

EXHIBIT A

Unpatented Lode Claims and Mill Site Claims:

Pinal Co., AZ Pioneer-Mineral Creek-Cochran-Copper Butte-Riverside Mining Districts

| | A | B | C | D | E | F |
|----|-------------------|----------------------------|-----------------|------|----------------------|------|
| 1 | AMC SERIAL No. | CLAIM NAME | BOOK/ DOCKET | PAGE | AMENDED REAMENDED | |
| 2 | | | | | BK/DOC | PAGE |
| 3 | 1186 | Teapot No. 11 | 850 | 617 | | |
| 4 | 1187 | Teapot No. 12 | 850 | 618 | | |
| 5 | 67025 | Wedgè No. 1 | 431 | 418 | | |
| 6 | 67026 | Adobe, Amended | 52, Mines | 493 | 372 | 493 |
| 7 | 67027 | A Hunch No. 2, Amended | 70, Mines | 151 | 213 | 35 |
| 8 | 67028 | A Hunch No. 3, Amended | 70, Mines | 488 | 213 | 36 |
| 9 | 67029 | A Hunch No. 4 Amended | 73, Mines | 267 | 213 | 37 |
| 10 | 67030 | A Hunch No. 5, Amended | 73, Mines | 268 | 213 | 38 |
| 11 | 67031 | A Hunch No. 6, Amended | 73, Mines | 269 | 213 | 39 |
| 12 | 67032 | A Hunch No. 7, Amended | 78, Mines | 241 | 213 | 40 |
| 13 | 67033 | Canyon No. 6 | 364 | 200 | | |
| 14 | 67035 | Carnation | 30, Mines | 499 | | |
| 15 | 67036 | Chest | 35, Mines | 197 | | |
| 16 | 67037 | Chloride Gulch, Amended | 15, Mines | 219 | 36, Mines | 591 |
| 17 | 67038 | Combination | 30, Mines | 499 | | |
| 18 | 67039 | Contact No. 3 | 32, Mines | 531 | | |
| 19 | 67040 | Copper Ace No. 1 | 264 | 537 | | |
| 20 | 67041 | Copper Ace No. 2 | 264 | 538 | | |
| 21 | 67042 | Copper Ace No. 3 | 264 | 539 | | |
| 22 | 67043 | Copper Ace No. 4 | 264 | 540 | | |
| 23 | 67045 | Copper Zone No. 4, Amended | 24, Mines | 543 | 372 | 491 |
| 24 | 67046 | Copper Zone No. 5, Amended | 24, Mines | 544 | 372 | 492 |
| 25 | 67047 | Happy Vale | 35, Mines | 421 | | |
| 26 | 67048 | Led | 35, Mines | 301 | | |
| 27 | 67049 | Major | 32, Mines | 531 | | |
| 28 | 67050 | Major No. 2 | 32, Mines | 532 | | |
| 29 | 67051 | Major No. 3 | 32, Mines | 533 | | |
| 30 | 67052 | Major No. 4 | 35, Mines | 421 | | |
| 31 | 67053 | Major No. 5 | 46, Mines | 26 | | |
| 32 | 67054 | Major No. 6 | 46, Mines | 27 | | |
| 33 | 67055 | Mescal No. 1, Amended | 188 | 564 | 193 | 425 |
| 34 | 67056 | Mescal No. 2 | 188 | 565 | | |
| 35 | 67057 | Mescal No. 3 | 188 | 566 | | |
| 36 | 67058 | Mescal No. 4 | 188 | 567 | | |
| 37 | 67059 | Mescal No. 5 | 189 | 328 | | |
| 38 | 67060 | Mescal No. 6 | 188 | 568 | | |

36

RECEIVED
 BUREAU OF
 LAND MANAGEMENT
 2004 AUG - 6 P 12:43
 ARIZONA
 STATE OFFICE
 TUCSON, ARIZONA

EXHIBIT A

Unpatented Lode Claims and Mill Site Claims:

Pinal Co., AZ Pioneer-Mineral Creek-Cochran-Copper Butte-Riverside Mining Districts

| | A | B | C | D | E | F |
|----|-------|------------------------|-----|-----|-----|-----|
| 39 | 67061 | Mescal No. 7 | 188 | 569 | | |
| 40 | 67062 | Mescal No. 8 | 189 | 55 | | |
| 41 | 67063 | Mescal No. 9 | 189 | 56 | | |
| 42 | 67064 | Mescal No. 10 | 189 | 57 | | |
| 43 | 67065 | Mescal No. 11 | 189 | 58 | | |
| 44 | 67066 | Mescal No. 12 | 189 | 59 | | |
| 45 | 67067 | Mescal No. 13 | 189 | 60 | | |
| 46 | 67068 | Mescal No. 14 | 189 | 61 | | |
| 47 | 67069 | Mescal No. 15 | 189 | 62 | | |
| 48 | 67070 | Mescal No. 16 | 189 | 329 | | |
| 49 | 67071 | Mescal No. 17 | 189 | 63 | | |
| 50 | 67072 | Mescal No. 18 | 189 | 199 | | |
| 51 | 67073 | Mescal No. 19 | 189 | 64 | | |
| 52 | 67074 | Mescal No. 20 | 189 | 65 | | |
| 53 | 67075 | Mescal No. 21 | 189 | 210 | | |
| 54 | 67076 | Mescal No. 22 | 189 | 201 | | |
| 55 | 67077 | Mescal No. 23 | 189 | 202 | | |
| 56 | 67078 | Mescal No. 24 | 189 | 203 | | |
| 57 | 67079 | Mescal No. 25 | 189 | 204 | | |
| 58 | 67080 | Mescal No. 26, Amended | 189 | 205 | 194 | 528 |
| 59 | 67081 | Mescal No. 27 | 194 | 529 | | |
| 60 | 67082 | Mescal No. 28 | 194 | 530 | | |
| 61 | 67083 | Mescal No. 29 | 194 | 531 | | |
| 62 | 67084 | Mescal No. 30 | 194 | 532 | | |
| 63 | 67085 | Mescal No. 31 | 194 | 533 | | |
| 64 | 67086 | Mescal No. 32 | 194 | 534 | | |
| 65 | 67087 | Mescal No. 33 | 194 | 535 | | |
| 66 | 67088 | Mescal No. 34 | 194 | 536 | | |
| 67 | 67089 | Mescal No. 35 | 194 | 537 | | |
| 68 | 67090 | Mescal No. 36 | 194 | 538 | | |
| 69 | 67091 | Mescal No. 37 | 194 | 539 | | |
| 70 | 67092 | Mescal No. 38 | 194 | 540 | | |
| 71 | 67093 | Mescal No. 39 | 194 | 541 | | |
| 72 | 67094 | Mescal No. 40 | 195 | 564 | | |
| 73 | 67095 | Mescal No. 41 | 195 | 565 | | |
| 74 | 67096 | Mescal No. 42 | 195 | 566 | | |
| 75 | 67097 | Mescal No. 43 | 197 | 230 | | |
| 76 | 67098 | Mescal No. 44 | 197 | 231 | | |
| 77 | 67099 | Mescal No. 45 | 197 | 232 | | |

ARIZONA
 STATE OFFICE
 PIONEER, ARIZONA
 1000 W. 6 P 12:44
 DEPARTMENT OF LAND MANAGEMENT

EXHIBIT A

Unpatented Lode Claims and Mill Site Claims:

Pinal Co., AZ Pioneer-Mineral Creek-Cochran-Copper Butte-Riverside Mining Districts

| | A | B | C | D | E | F |
|-----|---------|--------------------------|-----------|-----|------|---------|
| 78 | 67100 | Mescal No. 46 | 197 | 233 | | |
| 79 | 67101 | Mescal No. 47, Amended | 197 | 234 | 1869 | 910-911 |
| 80 | 67103 | Mescal No. 49, Amended | 197 | 236 | 1869 | 914 |
| 81 | 67104 | Mescal No. 50, Amended | 195 | 562 | 1869 | 916 |
| 82 | 67105 | Mescal No. 51 | 195 | 563 | | |
| 83 | 67106 | Mesquite No. 1 | 197 | 228 | | |
| 84 | 67107 | Mesquite No. 2 | 197 | 229 | | |
| 85 | 67108 | Odessa | 35, Mines | 422 | | |
| 86 | 67109 | Olive | 35, Mines | 198 | | |
| 87 | 67110 ✓ | Recall | 35, Mines | 198 | | |
| 88 | 67111 | Rustler No. 1 | 364 | 196 | | |
| 89 | 67112 | Rustler No. 2 | 364 | 197 | | |
| 90 | 67113 | Rustler No. 3 | 364 | 198 | | |
| 91 | 67114 | Rustler No. 4 | 364 | 199 | | |
| 92 | 67115 | Silverball (SilverBall) | 39, Mines | 457 | | |
| 93 | 67116 | Silver King | 31, Mines | 495 | | |
| 94 | 67117 | Silver Lead | 31, Mines | 496 | | |
| 95 | 67118 | Silver Leaf (SilverLeap) | 31, Mines | 497 | | |
| 96 | 67119 | Silver Leap No. 3 | 32, Mines | 530 | | |
| 97 | 67120 ✓ | Silver Queen | 31, Mines | 496 | | |
| 98 | 67121 | Silver Threads | 31, Mines | 497 | | |
| 99 | 67122 | Star | 31, Mines | 494 | | |
| 100 | 67123 | Would be Expert | 31, Mines | 302 | | |
| 101 | 67124 | Erman No. 1, Amended | 537 | 209 | 974 | 163 |
| 102 | 67125 | Erman No. 2, Amended | 537 | 210 | 974 | 165 |
| 103 | 67126 | Erman No. 3, Amended | 537 | 211 | 974 | 167 |
| 104 | 67127 | Erman No. 4, Amended | 537 | 212 | 974 | 169 |
| 105 | 67128 | Erman No. 5, Amended | 537 | 213 | 974 | 171 |
| 106 | 67129 | Erman No. 6, Amended | 537 | 214 | 974 | 173 |
| 107 | 67130 ✓ | Erman No. 7, Amended | 537 | 215 | 974 | 175 |
| 108 | 67131 | Erman No. 8, Amended | 537 | 216 | 974 | 177 |
| 109 | 67132 | Erman No. 9, Amended | 537 | 217 | 974 | 179 |
| 110 | 67133 | Erman No. 10, Amended | 537 | 218 | 974 | 181 |
| 111 | 67134 | Erman No. 11, Amended | 537 | 219 | 974 | 183 |
| 112 | 67135 | Erman No. 12, Amended | 537 | 220 | 974 | 185 |
| 113 | 67136 | Erman No. 13, Amended | 537 | 221 | 974 | 187 |
| 114 | 67137 | Erman No. 14, Amended | 537 | 222 | 974 | 189 |
| 115 | 67138 | Erman No. 15, Amended | 537 | 223 | 974 | 191 |
| 116 | 67139 | Erman No. 16, Amended | 537 | 224 | 974 | 193 |

39

ARIZONA
 STATE OFFICE
 PHOENIX, ARIZONA
 AUG -1
 P 12:44
 DEPT. OF
 MANAGEMENT

EXHIBIT A

Unpatented Lode Claims and Mill Site Claims:

Pinal Co., AZ Pioneer-Mineral Creek-Cochran-Copper Butte-Riverside Mining Districts

| | A | B | C | D | E | F |
|-----|-------|-------------------------|-----|-----|------|---------|
| 117 | 67140 | Erman No. 17, Amended | 537 | 225 | 974 | 195 |
| 118 | 67141 | Erman No. 18, Amended | 537 | 226 | 974 | 197 |
| 119 | 67142 | Erman No. 19, Amended | 537 | 227 | 974 | 199 |
| 120 | 67143 | Erman No. 20, Amended | 537 | 228 | 974 | 201 |
| 121 | 67144 | Erman No. 21, Amended | 537 | 229 | 974 | 203 |
| 122 | 67145 | Erman No. 22, Amended | 537 | 230 | 974 | 205 |
| 123 | 67146 | Erman No. 23, Amended | 537 | 231 | 974 | 207 |
| 124 | 67147 | Erman No. 24, Amended | 537 | 232 | 974 | 209 |
| 125 | 67148 | Erman No. 25, Amended | 537 | 233 | 974 | 211 |
| 126 | 67149 | Erman No. 26, Amended | 537 | 234 | 974 | 213 |
| 127 | 67150 | Erman No. 27, Amended | 537 | 235 | 974 | 215 |
| 128 | 67151 | Erman No. 28, Amended | 537 | 236 | 974 | 217 |
| 129 | 67152 | Erman No. 29, Amended | 537 | 237 | 974 | 219 |
| 130 | 67153 | Erman No. 30, Amended | 542 | 378 | 974 | 221 |
| 131 | 67154 | Erman No. 31, Amended | 542 | 379 | 974 | 223 |
| 132 | 67155 | River No. 4 | 673 | 389 | | |
| 133 | 67156 | River No. 5 | 673 | 390 | | |
| 134 | 67157 | River No. 6 | 673 | 391 | | |
| 135 | 67158 | River No. 7 | 673 | 392 | | |
| 136 | 67159 | River No. 8 | 673 | 393 | | |
| 137 | 67160 | River No. 9 | 673 | 394 | | |
| 138 | 67161 | River No. 13 | 673 | 398 | | |
| 139 | 67162 | River No. 14 | 673 | 399 | | |
| 140 | 67163 | River No. 15 | 673 | 400 | | |
| 141 | 67164 | River No. 16 | 673 | 401 | | |
| 142 | 67165 | River No. 17 | 673 | 402 | | |
| 143 | 67166 | River No. 18 | 673 | 403 | | |
| 144 | 67167 | River No. 22 | 673 | 404 | | |
| 145 | 67168 | River No. 23 | 673 | 405 | | |
| 146 | 67169 | River No. 24 | 673 | 406 | | |
| 147 | 67170 | River No. 25 | 673 | 407 | | |
| 148 | 67171 | River No. 26 | 673 | 408 | | |
| 149 | 67172 | River No. 27 | 673 | 409 | | |
| 150 | 67173 | Southern No. 1 | 297 | 230 | | |
| 151 | 67174 | Southern No. 2 | 297 | 231 | | |
| 152 | 67175 | Southern No. 3 | 297 | 232 | | |
| 153 | 67176 | Southern No. 4 | 297 | 233 | | |
| 154 | 67177 | Southern No. 5, Amended | 297 | 234 | 1869 | 940-941 |
| 155 | 67178 | Southern No. 6, Amended | 297 | 235 | 1869 | 942-943 |

39

ARIZONA
 STATE OFFICE
 DENVER, ARIZONA

AUG - 6 P 12:44

RECEIVED
 BUREAU OF
 LAND MANAGEMENT

EXHIBIT A

Unpatented Lode Claims and Mill Site Claims:

Pinal Co., AZ Pioneer-Mineral Creek-Cochran-Copper Butte-Riverside Mining Districts

| | A | B | C | D | E | F |
|-----|-------|-------------------------------------|-----------|-----|-------------|----------------|
| 156 | 67179 | Southern No. 7 | 334 | 532 | | |
| 157 | 67180 | Southern No. 8, Amended | 334 | 533 | 1869 | 944-945 |
| 158 | 67181 | Ray Southern 1 | 47, Mines | 462 | | |
| 159 | 67182 | Ray Southern 5, Amended | 47, Mines | 463 | 1869 | 918-919 |
| 160 | 67183 | Ray Southern 6, Amended | 47, Mines | 464 | 1869 | 920-921 |
| 161 | 67184 | Ray Southern 7, Amended | 47, Mines | 465 | 1869 | 922-923 |
| 162 | 67187 | Ray Southern 10, Amended | 47, Mines | 468 | 1869 | 924-925 |
| 163 | 67188 | Ray Southern 11, Amended | 47, Mines | 469 | 297 | 236 |
| 164 | 67189 | Ray Southern 12, Amended | 47, Mines | 470 | 1869 | 926-927 |
| 165 | 67193 | Ray Southern 16 | 55, Mines | 355 | | |
| 166 | 67195 | Ray Southern 17, Amended | 56, Mines | 527 | 1869 | 934-935 |
| 167 | 67196 | Ray Southern 39, Amended, Reamended | 155 | 134 | 360 1869 | 522 636-637 |
| 168 | 67197 | Ray Southern 40, Amended, Reamended | 155 | 86 | 360 1869 | 523 938-939 |
| 169 | 67198 | Ray Southern 41, Amended | 155 | 87 | 360 | 524 |
| 170 | 67199 | Ray Southern 42, Amended | 158 | 88 | 360 | 525 |
| 171 | 67249 | Bur No. 1, Amended | 719 | 609 | 974 | 225 |
| 172 | 67250 | Bur No. 2, Amended | 719 | 610 | 974 | 227 |
| 173 | 67251 | Bur No. 3, Amended | 719 | 611 | 974 | 229 |
| 174 | 67252 | Bur No. 4, Amended | 719 | 612 | 974 | 231 |
| 175 | 67253 | Bur No. 5, Amended | 719 | 613 | 974 | 233 |
| 176 | 67254 | Bur No. 6, Amended | 719 | 614 | 974 | 235 |
| 177 | 67255 | Bur No. 7, Amended | 719 | 615 | 974 | 237 |
| 178 | 67256 | Bur No. 8, Amended | 719 | 616 | 974 | 239 |
| 179 | 67257 | Bur No. 9, Amended | 719 | 617 | 974 | 241 |
| 180 | 67258 | Bur No. 10, Amended, Reamended | 719 | 618 | 974 1890 | 243 405-406 |
| 181 | 67259 | Bur No. 11, Amended | 719 | 619 | 974 | 245 |
| 182 | 67260 | Bur No. 12, Amended, Reamended | 719 | 620 | 974 1890 | 247 407-408 |
| 183 | 67261 | Bur No. 13, Amended | 719 | 621 | 974 | 249 |
| 184 | 67262 | Bur No. 14, Amended, Reamended | 719 | 622 | 974 1890 | 251 409-410 |
| 185 | 67263 | Bur No. 15, Amended | 719 | 623 | 974 | 253 |
| 186 | 67264 | Bur No. 16, Amended, Reamended | 719 | 624 | 974 1890 | 255 411-412 |
| 187 | 67265 | Bur No. 17, Amended, Reamended | 719 | 625 | 974 1890 | 257 413-414 |

32

ARIZONA
 STATE OFFICE
 PHOENIX, ARIZONA
 AUG - 6 P 12:44
 BUREAU OF
 LAND MANAGEMENT

EXHIBIT A

Unpatented Lode Claims and Mill Site Claims:

Pinal Co., AZ Pioneer-Mineral Creek-Cochran-Copper Butte-Riverside Mining Districts

| | A | B | C | D | E | F |
|-----|-------|-----------------------------------|-----|-----|-------------|----------------|
| 188 | 67266 | Bur No. 18, Amended, Reamended | 719 | 626 | 974 1890 | 259 415-416 |
| 189 | 67267 | Bur No. 19, Amended, Reamended | 719 | 627 | 974 1890 | 261 417-418 |
| 190 | 67268 | Bur No. 20, Amended, Reamended | 719 | 628 | 974 1890 | 263 419-420 |
| 191 | 67269 | Bur No. 22, Amended, Reamended | 719 | 630 | 974 1869 | 265 946-947 |
| 192 | 67271 | Bur No. 24, Amended, Reamended | 719 | 632 | 974 1869 | 269 948-949 |
| 193 | 67273 | Bur No. 26, Amended, Reamended | 719 | 634 | 974 1869 | 273 950-951 |
| 194 | 67275 | Bur No. 28, Amended, Reamended | 719 | 636 | 974 1869 | 277 952-953 |
| 195 | 67277 | Bur No. 30, Amended, Reamended | 719 | 638 | 974 1869 | 281 954-955 |
| 196 | 67278 | Bur No. 31, Amended | 719 | 639 | 974 | 283 |
| 197 | 67279 | Bur No. 32, Amended, Reamended | 719 | 640 | 974 1869 | 285 956-957 |
| 198 | 67280 | Bur No. 33, Amended | 719 | 641 | 974 | 287 |
| 199 | 67281 | Bur No. 34, Amended, Reamended | 719 | 642 | 974 1869 | 289 970-971 |
| 200 | 67284 | Bur No. 37, Amended | 719 | 645 | 974 | 295 |
| 201 | 67286 | Bur No. 39, Amended | 719 | 647 | 974 | 299 |
| 202 | 67287 | Bur No. 40, Amended, Reamended | 719 | 648 | 974 1869 | 301 978-979 |
| 203 | 67288 | Bur No. 41, Amended | 719 | 649 | 974 | 303 |
| 204 | 67289 | Bur No. 43, Amended | 720 | 591 | 974 | 305 |
| 205 | 67290 | Bur No. 45, Amended | 719 | 651 | 974 | 307 |
| 206 | 67291 | Bur No. 46, Amended | 719 | 652 | 974 | 309 |
| 207 | 67292 | Bur No. 47, Amended | 719 | 653 | 974 | 311 |
| 208 | 67293 | Bur No. 48, Amended | 719 | 654 | 974 | 313 |
| 209 | 67294 | Bur No. 49, Amended | 719 | 655 | 974 | 315 |
| 210 | 67295 | Bur No. 50, Amended | 719 | 656 | 974 | 317 |
| 211 | 67296 | Bur No. 51, Amended, Reamended | 719 | 657 | 974 1890 | 319 421-422 |
| 212 | 67297 | Bur No. 52, Amended | 719 | 658 | 974 | 321 |
| 213 | 67298 | Bur No. 53, Amended, Reamended | 719 | 659 | 974 1890 | 323 423-424 |

96

ARIZONA
 STATE OFFICE
 PIONEER, ARIZONA
 6-6 P 12:44
 LAND
 MANAGEMENT

EXHIBIT A

Unpatented Lode Claims and Mill Site Claims:

Pinal Co., AZ Pioneer-Mineral Creek-Cochran-Copper Butte-Riverside Mining Districts

| | A | B | C | D | E | F |
|-----|-------|----------------------|-----|-----|------|---------|
| 214 | 67299 | Bur No. 54, Amended | 719 | 660 | 974 | 325 |
| | | Bur No. 55, Amended, | | | 974 | 327 |
| 215 | 67300 | Reamended | 719 | 661 | 1890 | 425-426 |
| 216 | 67301 | Bur No. 56, Amended | 719 | 662 | 974 | 329 |
| | | Bur No. 57, Amended, | | | 974 | 331 |
| 217 | 67302 | Reamended | 719 | 663 | 1890 | 427-428 |
| 218 | 67303 | Bur No. 58, Amended | 719 | 664 | 974 | 333 |
| | | Bur No. 59, Amended, | | | 974 | 335 |
| 219 | 67304 | Reamended | 719 | 665 | 1890 | 429-430 |
| | | Bur No. 60, Amended, | | | 974 | 337 |
| 220 | 67305 | Reamended | 719 | 666 | 1890 | 431-432 |
| | | Bur No. 61, Amended, | | | 974 | 339 |
| 221 | 67306 | Reamended | 719 | 667 | 1890 | 433-434 |
| | | Bur No. 62, Amended, | | | 974 | 341 |
| 222 | 67307 | Reamended | 719 | 668 | 1890 | 435-436 |
| | | Bur No. 63, Amended, | | | 974 | 343 |
| 223 | 67308 | Reamended | 719 | 669 | 1890 | 437-438 |
| | | Bur No. 64, Amended, | | | 974 | 345 |
| 224 | 67309 | Reamended | 719 | 670 | 1890 | 439-440 |
| | | Bur No. 65, Amended, | | | 974 | 347 |
| 225 | 67310 | Reamended | 719 | 671 | 1890 | 441-442 |
| 226 | 67311 | Bur No. 66, Amended | 719 | 672 | 974 | 349 |
| | | Bur No. 67, Amended, | | | 974 | 351 |
| 227 | 67312 | Reamended | 719 | 673 | 1890 | 443-444 |
| 228 | 67313 | Bur No. 68, Amended | 719 | 674 | 974 | 353 |
| | | Bur No. 69, Amended, | | | 974 | 355 |
| 229 | 67314 | Reamended | 719 | 675 | 1890 | 445-446 |
| 230 | 67315 | Bur No. 71, Amended | 719 | 677 | 974 | 357 |
| 231 | 67316 | Bur No. 73, Amended | 719 | 679 | 974 | 359 |
| 232 | 67317 | Bur No. 75, Amended | 719 | 681 | 974 | 361 |
| | | Bur No. 77, Amended, | | | 974 | 363 |
| 233 | 67318 | Reamended | 719 | 683 | 1869 | 980-981 |
| | | Bur No. 83, Amended, | | | 974 | 369 |
| 234 | 67321 | Reamended | 719 | 689 | 1869 | 984-985 |
| 235 | 67322 | Bur No. 86, Amended | 719 | 690 | 974 | 371 |
| 236 | 67323 | Bur No. 87, Amended | 719 | 691 | 974 | 373 |
| 237 | 67324 | Bur No. 88, Amended | 719 | 692 | 974 | 375 |
| 238 | 67325 | Bur No. 89, Amended | 719 | 693 | 974 | 377 |
| 239 | 67326 | Bur No. 90, Amended | 719 | 694 | 974 | 379 |

26

ARIZONA
 STATE OFFICE
 TULSA, ARIZONA

6-6 P 12:44

RECEIVED
 BUREAU OF
 LAND MANAGEMENT

EXHIBIT A

Unpatented Lode Claims and Mill Site Claims:

Pinal Co., AZ Pioneer-Mineral Creek-Cochran-Copper Butte-Riverside Mining Districts

| | A | B | C | D | E | F |
|-----|---------|----------------------|-----------|-----|-----|-----|
| 240 | 67327 | Bur No. 91, Amended | 719 | 695 | 974 | 381 |
| 241 | 67328 | Bur No. 92, Amended | 719 | 696 | 974 | 383 |
| 242 | 67329 | Bur No. 93, Amended | 719 | 697 | 974 | 385 |
| 243 | 67330 | Bur No. 94, Amended | 719 | 698 | 974 | 387 |
| 244 | 67331 | Bur No. 95, Amended | 719 | 699 | 974 | 389 |
| 245 | 67332 | Bur No. 116, Amended | 719 | 718 | 974 | 391 |
| 246 | 67333 | Bur No. 117, Amended | 719 | 719 | 974 | 393 |
| 247 | 67334 | Bur No. 118, Amended | 719 | 720 | 974 | 395 |
| 248 | 67335 | Bur No. 119, Amended | 719 | 721 | 974 | 397 |
| 249 | 67336 | Bur No. 120, Amended | 719 | 722 | 974 | 399 |
| 250 | 67337 | Bur No. 121, Amended | 719 | 723 | 974 | 401 |
| 251 | 67338 | Bur No. 122, Amended | 719 | 724 | 974 | 403 |
| 252 | 67339 | Bur No. 123, Amended | 719 | 725 | 974 | 405 |
| 253 | 67340 ✓ | Bur No. 124, Amended | 719 | 726 | 974 | 407 |
| 254 | 67341 | Bur No. 125, Amended | 719 | 727 | 974 | 409 |
| 255 | 67342 | Bur No. 126, Amended | 719 | 728 | 974 | 411 |
| 256 | 67343 | Bur No. 127, Amended | 719 | 729 | 974 | 413 |
| 257 | 67344 | Bur No. 128, Amended | 719 | 730 | 974 | 415 |
| 258 | 67345 | Bur No. 129, Amended | 719 | 731 | 974 | 417 |
| 259 | 67346 ✓ | Bur No. 130, Amended | 719 | 732 | 974 | 419 |
| 260 | 67349 | Belgravia No. 1 | 536 | 29 | | |
| 261 | 67350 | Belgravia No. 2 | 536 | 30 | | |
| 262 | 67351 | Belgravia No. 3 | 536 | 31 | | |
| 263 | 67352 | Belgravia No. 4 | 536 | 32 | | |
| 264 | 67353 | Belgravia No. 5 | 536 | 33 | | |
| 265 | 67354 | Belgravia No. 6 | 536 | 34 | | |
| 266 | 67355 | Belgravia No. 7 | 536 | 35 | | |
| 267 | 67356 | Belgravia No. 8 | 536 | 36 | | |
| 268 | 67357 | Belgravia No. 9 | 536 | 37 | | |
| 269 | 67358 | Belgravia No. 10 | 536 | 38 | | |
| 270 | 67359 | Belgravia No. 11 | 536 | 39 | | |
| 271 | 67360 ✓ | Belgravia No. 12 | 536 | 40 | | |
| 272 | 67361 | Belgravia No. 13 | 536 | 41 | | |
| 273 | 67362 | Belgravia No. 14 | 536 | 42 | | |
| 274 | 67363 | Belgravia No. 15 | 536 | 43 | | |
| 275 | 67364 | Belgravia No. 16 | 536 | 44 | | |
| 276 | 67365 | Livingston No. 2 | 133 | 196 | | |
| 277 | 67366 | New Year No. 3 | 57, Mines | 575 | | |
| 278 | 67367 ✓ | New Year No. 4 | 57, Mines | 576 | | |

39

RECEIVED
 BUREAU OF
 LAND MANAGEMENT
 AUG - 6 P 12:44
 ARIZONA
 STATE OFFICE
 PHOENIX, ARIZONA

EXHIBIT A

Unpatented Lode Claims and Mill Site Claims:

Pinal Co., AZ Pioneer-Mineral Creek-Cochran-Copper Butte-Riverside Mining Districts

| | A | B | C | D | E | F |
|-----|-------|---------------------------|-----------|-----|-----|-----|
| 279 | 67368 | New Year No. 5 | 57, Mines | 577 | | |
| 280 | 67369 | New Year No. 6 | 57, Mines | 578 | | |
| 281 | 67370 | New Year No. 7 | 57, Mines | 579 | | |
| 282 | 67371 | New Year No. 8 | 57, Mines | 580 | | |
| 283 | 67372 | New Year No. 9 | 57, Mines | 581 | | |
| 284 | 67373 | Portland 5 | 683 | 163 | | |
| 285 | 67374 | Portland 6 | 683 | 164 | | |
| 286 | 67375 | Portland 7 | 683 | 166 | | |
| 287 | 67376 | Portland No. 8 | 720 | 592 | | |
| 288 | 67377 | Portland No. 9 | 720 | 593 | | |
| 289 | 67378 | Portland No. 10 | 720 | 594 | | |
| 290 | 67379 | Portland No. 11 | 720 | 595 | | |
| 291 | 67380 | Portland No. 12 | 720 | 596 | | |
| 292 | 67381 | Portland No. 13 | 720 | 597 | | |
| 293 | 67382 | Portland No. 14 | 720 | 598 | | |
| 294 | 67383 | Portland No. 15 | 720 | 599 | | |
| 295 | 67384 | Portland No. 16 | 720 | 600 | | |
| 296 | 67385 | Teapot No. 1 | 834 | 692 | | |
| 297 | 67386 | Teapot No. 2 | 834 | 693 | | |
| 298 | 67387 | Teapot No. 3 | 834 | 694 | | |
| 299 | 67388 | Teapot No. 4 | 834 | 695 | | |
| 300 | 67389 | Teapot No. 5 | 834 | 696 | | |
| 301 | 67390 | Teapot No. 6 | 834 | 697 | | |
| 302 | 67391 | Teapot No. 7 | 834 | 698 | | |
| 303 | 67392 | Teapot No. 8 | 834 | 699 | | |
| 304 | 67393 | Teapot No. 9 | 834 | 700 | | |
| 305 | 67394 | Teapot No. 10 | 834 | 701 | | |
| 306 | 67395 | Red Hills No. 1, Amended | 129 | 129 | 152 | 393 |
| 307 | 67396 | Red Hills No. 2, Amended | 129 | 130 | 152 | 394 |
| 308 | 67397 | Red Hills No. 3, Amended | 129 | 131 | 152 | 395 |
| 309 | 67398 | Red Hills No. 4, Amended | 129 | 132 | 491 | 46 |
| 310 | 67399 | Red Hills No. 5, Amended | 129 | 133 | 491 | 47 |
| 311 | 67400 | Red Hills No. 6 | 129 | 134 | | |
| 312 | 67401 | Red Hills No. 7 | 129 | 135 | | |
| 313 | 67402 | Red Hills No. 8 | 133 | 195 | | |
| 314 | 67403 | Red Hills No. 9, Amended | 129 | 137 | 132 | 177 |
| 315 | 67404 | Red Hills No. 11, Amended | 129 | 139 | 132 | 178 |
| 316 | 67405 | Red Hills Fraction | 487 | 394 | | |
| 317 | 67406 | Red Bluff | 495 | 504 | | |

39

ARIZONA
 DEPARTMENT OF
 LAND MANAGEMENT
 OFFICE
 AUG - 6 P 12:44

EXHIBIT A

Unpatented Lode Claims and Mill Site Claims:

Pinal Co., AZ Pioneer-Mineral Creek-Cochran-Copper Butte-Riverside Mining Districts

| | A | B | C | D | E | F |
|-----|---------|-------------------|-----|-----|---|---|
| 318 | 67407 ✓ | West No. 1 | 520 | 971 | | |
| 319 | 67408 ✓ | West No. 2 | 520 | 972 | | |
| 320 | 67409 ✓ | West No. 3 | 520 | 973 | | |
| 321 | 67410 ✓ | West No. 4 | 520 | 974 | | |
| 322 | 67411 | West No. 5 | 520 | 975 | | |
| 323 | 67412 | West No. 6 | 520 | 976 | | |
| 324 | 67413 | West No. 7 | 520 | 977 | | |
| 325 | 67414 | West No. 8 | 520 | 978 | | |
| 326 | 67415 | West No. 9 | 520 | 979 | | |
| 327 | 67416 | West No. 10 | 520 | 980 | | |
| 328 | 67417 | West No. 11 | 520 | 981 | | |
| 329 | 67418 | West No. 12 | 520 | 982 | | |
| 330 | 67419 | West No. 13 | 520 | 983 | | |
| 331 | 67420 ✓ | West No. 14 | 520 | 984 | | |
| 332 | 67421 | West No. 15 | 520 | 985 | | |
| 333 | 67422 | West No. 16 | 520 | 986 | | |
| 334 | 67423 | West No. 17 | 520 | 987 | | |
| 335 | 67424 | West No. 18 | 520 | 988 | | |
| 336 | 67425 | West No. 19 | 520 | 989 | | |
| 337 | 67426 | West No. 20 | 520 | 990 | | |
| 338 | 67427 | West No. 21 | 520 | 991 | | |
| 339 | 67428 | Blue Hills No. 1 | 280 | 374 | | |
| 340 | 67429 | Blue Hills No. 2 | 280 | 375 | | |
| 341 | 67430 ✓ | Blue Hills No. 3 | 280 | 376 | | |
| 342 | 67431 | Blue Hills No. 4 | 280 | 377 | | |
| 343 | 67432 | Blue Hills No. 5 | 280 | 378 | | |
| 344 | 67433 | Blue Hills No. 6 | 280 | 379 | | |
| 345 | 67434 | Blue Hills No. 7 | 280 | 380 | | |
| 346 | 67435 | Blue Hills No. 8 | 280 | 381 | | |
| 347 | 67436 | Blue Hills No. 9 | 280 | 382 | | |
| 348 | 67437 | Blue Hills No. 10 | 280 | 383 | | |
| 349 | 67438 | Blue Hills No. 11 | 280 | 384 | | |
| 350 | 67439 / | Blue Hills No. 12 | 280 | 385 | | |
| 351 | 67441 | Ray No. 2 | 545 | 102 | | |
| 352 | 67443 | Ray No. 4 | 545 | 104 | | |
| 353 | 67444 | Ray No. 5 | 545 | 105 | | |
| 354 | 67445 | Ray No. 6 | 545 | 106 | | |
| 355 | 67446 | Ray No. 7 | 545 | 107 | | |
| 356 | 67447 | Ray No. 8 | 545 | 108 | | |

39

ARIZONA
 STATE OFFICE
 TOLSON, ARIZONA

2011 JUN - 6 P 12:44

BUREAU OF
 LAND MANAGEMENT

EXHIBIT A

Unpatented Lode Claims and Mill Site Claims: Pinal Co., AZ Pioneer-Mineral Creek-Cochran-Copper Butte-Riverside Mining Districts

| | A | B | C | D | E | F |
|-----|---------|------------|-----|-----|---|---|
| 357 | 67448 | Ray No. 9 | 545 | 109 | | |
| 358 | 67449 | Ray No. 10 | 545 | 110 | | |
| 359 | 67450 | Ray No. 11 | 545 | 111 | | |
| 360 | 67451 | Ray No. 12 | 545 | 112 | | |
| 361 | 67452 | Ray No. 13 | 545 | 113 | | |
| 362 | 67453 | Ray No. 14 | 545 | 114 | | |
| 363 | 67454 | Ray No. 15 | 552 | 367 | | |
| 364 | 67455 | Ray No. 16 | 545 | 116 | | |
| 365 | 67456 | Ray No. 17 | 545 | 117 | | |
| 366 | 67457 ✓ | Ray No. 18 | 545 | 118 | | |
| 367 | 67459 | Ray No. 20 | 545 | 120 | | |
| 368 | 67460 | Ray No. 21 | 545 | 121 | | |
| 369 | 67461 | Ray No. 22 | 552 | 381 | | |
| 370 | 67462 | Ray No. 23 | 545 | 122 | | |
| 371 | 67463 | Ray No. 24 | 552 | 382 | | |
| 372 | 67464 | Ray No. 25 | 545 | 123 | | |
| 373 | 67465 | Ray No. 26 | 552 | 383 | | |
| 374 | 67466 | Ray No. 27 | 545 | 124 | | |
| 375 | 67467 | Ray No. 28 | 552 | 384 | | |
| 376 | 67468 | Ray No. 29 | 545 | 125 | | |
| 377 | 67469 | Ray No. 30 | 552 | 385 | | |
| 378 | 67470 ✓ | Ray No. 31 | 552 | 386 | | |
| 379 | 67471 | Ray No. 32 | 552 | 387 | | |
| 380 | 67472 | Ray No. 33 | 552 | 388 | | |
| 381 | 67473 | Ray No. 34 | 552 | 389 | | |
| 382 | 67474 | Ray No. 35 | 545 | 126 | | |
| 383 | 67475 | Ray No. 36 | 545 | 127 | | |
| 384 | 67476 | Ray No. 37 | 545 | 128 | | |
| 385 | 67477 | Ray No. 38 | 545 | 129 | | |
| 386 | 67478 | Ray No. 39 | 545 | 130 | | |
| 387 | 67479 | Ray No. 40 | 545 | 131 | | |
| 388 | 67480 ✓ | Ray No. 41 | 545 | 132 | | |
| 389 | 67481 | Ray No. 42 | 545 | 133 | | |
| 390 | 67482 | Ray No. 43 | 552 | 390 | | |
| 391 | 67483 | Ray No. 44 | 552 | 391 | | |
| 392 | 67484 | Ray No. 45 | 552 | 392 | | |
| 393 | 67485 | Ray No. 46 | 552 | 393 | | |
| 394 | 67486 | Ray No. 47 | 552 | 394 | | |
| 395 | 67487 | Ray No. 48 | 552 | 395 | | |

39

A CLAIMS
 FIELD OFFICE
 TUCSON, ARIZONA

2001 JUN - 6 P 12:44

DIVISION OF
 LAND MANAGEMENT

EXHIBIT A

Unpatented Lode Claims and Mill Site Claims:

Pinal Co., AZ Pioneer-Mineral Creek-Cochran-Copper Butte-Riverside Mining Districts

| | A | B | C | D | E | F |
|-----|---------|------------|-----|-----|---|---|
| 396 | 67488 - | Ray No. 49 | 546 | 444 | | |
| 397 | 67489 - | Ray No. 50 | 546 | 445 | | |
| 398 | 67490 | Ray No. 51 | 546 | 446 | | |
| 399 | 67491 | Ray No. 52 | 546 | 447 | | |
| 400 | 67492 | Ray No. 53 | 546 | 448 | | |
| 401 | 67493 | Ray No. 54 | 546 | 449 | | |
| 402 | 67494 | Ray No. 55 | 546 | 450 | | |
| 403 | 67495 | Ray No. 56 | 546 | 451 | | |
| 404 | 67496 | Ray No. 57 | 546 | 452 | | |
| 405 | 67497 | Ray No. 58 | 546 | 453 | | |
| 406 | 67498 | Ray No. 59 | 546 | 454 | | |
| 407 | 67499 ✓ | Ray No. 60 | 552 | 396 | | |
| 408 | 67500 | Ray No. 61 | 548 | 185 | | |
| 409 | 67501 | Ray No. 62 | 548 | 186 | | |
| 410 | 67502 | Ray No. 63 | 548 | 187 | | |
| 411 | 67503 | Ray No. 64 | 548 | 188 | | |
| 412 | 67504 | Ray No. 65 | 548 | 189 | | |
| 413 | 67505 | Ray No. 66 | 548 | 190 | | |
| 414 | 67506 | Ray No. 67 | 548 | 191 | | |
| 415 | 67507 | Ray No. 68 | 548 | 192 | | |
| 416 | 67508 | Ray No. 69 | 548 | 193 | | |
| 417 | 67509 | Ray No. 70 | 548 | 194 | | |
| 418 | 67510 / | Ray No. 71 | 548 | 195 | | |
| 419 | 67511 | Ray No. 72 | 548 | 196 | | |
| 420 | 67512 | Ray No. 73 | 552 | 370 | | |
| 421 | 67513 | Ray No. 74 | 552 | 371 | | |
| 422 | 67514 | Ray No. 75 | 552 | 372 | | |
| 423 | 67515 | Ray No. 76 | 552 | 373 | | |
| 424 | 67516 | Ray No. 77 | 552 | 374 | | |
| 425 | 67517 | Ray No. 78 | 552 | 375 | | |
| 426 | 67518 | Ray No. 79 | 552 | 376 | | |
| 427 | 67519 | Ray No. 80 | 552 | 377 | | |
| 428 | 67520 | Ray No. 81 | 552 | 378 | | |
| 429 | 67521 | Ray No. 82 | 552 | 379 | | |
| 430 | 67522 | Ray No. 83 | 552 | 380 | | |
| 431 | 67523 | Ray No. 84 | 758 | 967 | | |
| 432 | 67524 | Ray No. 85 | 758 | 968 | | |
| 433 | 67525 | Ray No. 86 | 758 | 969 | | |
| 434 | 67526 | Ray No. 87 | 758 | 970 | | |

39

ARIZONA
 STATE OFFICE
 PIONEER, ARIZONA

20th 100 - 6 P 12: 44

BUREAU OF
 LAND MANAGEMENT

EXHIBIT A

Unpatented Lode Claims and Mill Site Claims: Pinal Co., AZ Pioneer-Mineral Creek-Cochran-Copper Butte-Riverside Mining Districts

| | A | B | C | D | E | F |
|-----|--------|-------------|------|---------|---|---|
| 435 | 67527 | Ray No. 88 | 758 | 971 | | |
| 436 | 67528 | Ray No. 89 | 758 | 972 | | |
| 437 | 67529 | Ray No. 90 | 758 | 973 | | |
| 438 | 67530 | Ray No. 91 | 758 | 974 | | |
| 439 | 67531 | Ray No. 92 | 758 | 975 | | |
| 440 | 67532 | Ray No. 93 | 758 | 976 | | |
| 441 | 67533 | Ray No. 94 | 758 | 977 | | |
| 442 | 67534 | Ray No. 95 | 758 | 978 | | |
| 443 | 67535 | Ray No. 96 | 758 | 979 | | |
| 444 | 67536 | Ray No. 97 | 758 | 980 | | |
| 445 | 67538 | Ray No. 99 | 785 | 780 | | |
| 446 | 67539 | Ray No. 100 | 785 | 781 | | |
| 447 | 67540 | Ray No. 101 | 785 | 782 | | |
| 448 | 138158 | Pat No. 1 | 1076 | 304 | | |
| 449 | 138159 | Pat No. 2 | 1076 | 306 | | |
| 450 | 138160 | Pat No. 3 | 1076 | 308 | | |
| 451 | 138161 | Pat No. 4 | 1076 | 310 | | |
| 452 | 138162 | Nat No. 1 | 1075 | 699-700 | | |
| 453 | 138163 | Nat No. 2 | 1075 | 701-702 | | |
| 454 | 138164 | Nat No. 3 | 1075 | 703-704 | | |
| 455 | 138165 | Nat No. 4 | 1075 | 705-706 | | |
| 456 | 141524 | RMD No. 39 | 1083 | 493 | | |
| 457 | 141525 | RMD No. 40 | 1083 | 495 | | |
| 458 | 141526 | RMD No. 41 | 1083 | 497 | | |
| 459 | 141527 | RMD No. 42 | 1083 | 499 | | |
| 460 | 141528 | RMD No. 43 | 1083 | 501 | | |
| 461 | 141529 | RMD No. 44 | 1083 | 503 | | |
| 462 | 141530 | RMD No. 45 | 1083 | 505 | | |
| 463 | 141531 | RMD No. 46 | 1083 | 507 | | |
| 464 | 141532 | RMD No. 47 | 1083 | 509 | | |
| 465 | 141533 | RMD No. 48 | 1083 | 511 | | |
| 466 | 141534 | RMD No. 49 | 1083 | 513 | | |
| 467 | 141535 | RMD No. 50 | 1083 | 515 | | |
| 468 | 141536 | RMD No. 51 | 1083 | 517 | | |
| 469 | 141537 | RMD No. 52 | 1083 | 519 | | |
| 470 | 141538 | RMD No. 53 | 1083 | 521 | | |
| 471 | 141539 | RMD No. 54 | 1083 | 523 | | |
| 472 | 141540 | RMD No. 55 | 1083 | 525 | | |
| 473 | 141541 | RMD No. 56 | 1083 | 527 | | |

39

ARIZONA
 STATE OFFICE
 DENVER, ARIZONA

2004 AUG - 6 P 12: 45

BUREAU OF
 LAND MANAGEMENT

EXHIBIT A

Unpatented Lode Claims and Mill Site Claims:

Pinal Co., AZ Pioneer-Mineral Creek-Cochran-Copper Butte-Riverside Mining Districts

| | A | B | C | D | E | F |
|-----|----------|-----------------|------|-----|------|-----|
| 474 | 141542 | RMD No. 57 | 1083 | 529 | | |
| 475 | 141543 | RMD No. 58 | 1083 | 531 | | |
| 476 | 141544 | RMD No. 59 | 1083 | 533 | | |
| 477 | 141545 | RMD No. 60 | 1083 | 535 | | |
| 478 | 141546 | RMD No. 61 | 1083 | 537 | | |
| 479 | 141547 | RMD No. 62 | 1083 | 539 | | |
| 480 | 141548 | RMD No. 63 | 1083 | 541 | | |
| 481 | 141549 | RMD No. 64 | 1083 | 543 | | |
| 482 | 141550 ✓ | RMD No. 65 | 1083 | 545 | | |
| 483 | 141551 | RMD No. 66 | 1083 | 547 | | |
| 484 | 141552 | RMD No. 67 | 1083 | 549 | | |
| 485 | 141553 | RMD No. 68 | 1083 | 551 | | |
| 486 | 141554 | RMD No. 69 | 1083 | 553 | | |
| 487 | 141555 ✓ | RMD No. 70 | 1083 | 555 | | |
| 488 | 141622 ✓ | RMD No. 137 | 1083 | 689 | | |
| 489 | 141623 ✓ | RMD No. 138 | 1083 | 691 | | |
| 490 | 253275 | Buckeye 3 | 1359 | 963 | | |
| 491 | 253276 | Buckeye 4 | 1359 | 965 | | |
| 492 | 253277 | Buckeye 5 | 1359 | 967 | | |
| 493 | 253278 | Buckeye 10 | 1359 | 969 | | |
| 494 | 253279 | Somnambulant 1 | 1360 | 35 | | |
| 495 | 253280 | Somnambulant 2 | 1360 | 37 | | |
| 496 | 253281 | Somnambulant 3 | 1360 | 39 | | |
| 497 | 253282 | Somnambulant 4 | 1360 | 41 | | |
| 498 | 253283 | Somnambulant 5 | 1360 | 43 | | |
| 499 | 253284 | Somnambulant 6 | 1360 | 45 | | |
| 500 | 253285 | Somnambulant 7 | 1360 | 47 | | |
| 501 | 253286 | Somnambulant 8 | 1360 | 49 | | |
| 502 | 253287 | Somnambulant 9 | 1360 | 51 | | |
| 503 | 253288 | Somnambulant 10 | 1360 | 53 | | |
| 504 | 253289 | Somnambulant 11 | 1360 | 55 | | |
| 505 | 253290 / | Somnambulant 12 | 1360 | 57 | | |
| 506 | 253291 | Somnambulant 13 | 1360 | 59 | | |
| 507 | 253292 | Somnambulant 14 | 1360 | 61 | | |
| 508 | 253293 | Sue 37 | 1360 | 63 | | |
| 509 | 253294 | Sue 38, Amended | 1360 | 65 | 1381 | 883 |
| 510 | 253295 | Sue 39 | 1360 | 67 | | |
| 511 | 253296 | Sue 40, Amended | 1360 | 69 | 1381 | 885 |
| 512 | 253297 | Sue 41, Amended | 1360 | 71 | 1381 | 887 |

39

ARIZONA
 STATE OFFICE
 MINERAL RIGHTS, ARIZONA

16-6 P 12:45

RECORDS
 AND MANAGEMENT

EXHIBIT A

Unpatented Lode Claims and Mill Site Claims: Pinal Co., AZ Pioneer-Mineral Creek-Cochran-Copper Butte-Riverside Mining Districts

| | A | B | C | D | E | F |
|-----|----------|-----------------|------|-----|------|-----|
| 513 | 253298 | Sue 42, Amended | 1360 | 73 | 1381 | 889 |
| 514 | 253299 | Sue 43, Amended | 1360 | 75 | 1381 | 891 |
| 515 | 253300 | Sue 44 | 1360 | 77 | | |
| 516 | 253301 | Sue 45, Amended | 1360 | 79 | 1381 | 893 |
| 517 | 253302 | Sue 46 | 1360 | 81 | | |
| 518 | 253303 | Sue 48 | 1360 | 83 | | |
| 519 | 253304 | Sue 49 | 1360 | 85 | | |
| 520 | 253305 | Sue 50 | 1360 | 87 | | |
| 521 | 253306 | Sue 51 | 1360 | 89 | | |
| 522 | 253307 | Sue 52 | 1360 | 91 | | |
| 523 | 253308 | Sue 53 | 1360 | 93 | | |
| 524 | 253309 ✓ | Sue 54 | 1360 | 95 | | |
| 525 | 253310 | Sue 55 | 1360 | 97 | | |
| 526 | 253311 | Sue 56 | 1360 | 99 | | |
| 527 | 253312 | Sue 57 | 1360 | 101 | | |
| 528 | 253313 | Sue 58 | 1360 | 103 | | |
| 529 | 253314 | Sue 59 | 1360 | 105 | | |
| 530 | 253315 | Sue 60 | 1360 | 107 | | |
| 531 | 253316 | Sue 61 | 1360 | 109 | | |
| 532 | 253317 | Sue 62 | 1360 | 111 | | |
| 533 | 253318 | Sue 63 | 1360 | 113 | | |
| 534 | 253319 / | Sue 64 | 1360 | 115 | | |
| 535 | 253321 | Sue 66 | 1360 | 119 | | |
| 536 | 253322 ✓ | Sue 67 | 1360 | 121 | | |
| 537 | 253324 | Sue 69 | 1360 | 125 | | |
| 538 | 253326 | Sue 71 | 1360 | 129 | | |
| 539 | 253327 | Sue 72 | 1360 | 131 | | |
| 540 | 253328 | Sue 73 | 1360 | 133 | | |
| 541 | 253329 | Sue 74 | 1360 | 135 | | |
| 542 | 253330 | Sue 75 | 1360 | 137 | | |
| 543 | 253331 | Sue 76 | 1360 | 139 | | |
| 544 | 253332 | Sue 77 | 1360 | 141 | | |
| 545 | 253333 | Sue 78 | 1360 | 143 | | |
| 546 | 253334 | Sue 79 | 1360 | 145 | | |
| 547 | 253335 | Sue 80 | 1360 | 147 | | |
| 548 | 253336 | Sue 81 | 1360 | 149 | | |
| 549 | 253337 | Sue 82 | 1360 | 151 | | |
| 550 | 253338 | Sue 83 | 1360 | 153 | | |
| 551 | 253339 | Sue 84 | 1360 | 155 | | |

39

RECEIVED
 BUREAU OF
 LAND MANAGEMENT
 2004 AUG - 6 P 12:45
 ARIZONA
 STATE OFFICE
 TUCSON, ARIZONA

EXHIBIT A

Unpatented Lode Claims and Mill Site Claims:
Pinal Co., AZ Pioneer-Mineral Creek-Cochran-Copper Butte-Riverside Mining Districts

| | A | B | C | D | E | F |
|-----|--------|----------------|------|-----|------|-----|
| 552 | 253340 | Sue 85 | 1360 | 157 | | |
| 553 | 253341 | Sue 86 | 1360 | 159 | | |
| 554 | 253342 | Sue 87 | 1360 | 161 | | |
| 555 | 253343 | Sue 88 | 1360 | 163 | | |
| 556 | 253344 | Sue 89 | 1360 | 165 | | |
| 557 | 253345 | Sue 90 | 1360 | 167 | | |
| 558 | 253346 | Sue 91 | 1360 | 169 | | |
| 559 | 253347 | Sue 92 | 1360 | 171 | | |
| 560 | 253348 | Sue 93 | 1360 | 173 | | |
| 561 | 253349 | Sue 94 | 1360 | 175 | | |
| 562 | 253350 | Sue 95 | 1360 | 177 | | |
| 563 | 253351 | Sue 96 | 1360 | 179 | | |
| 564 | 253352 | Sue 97 | 1360 | 181 | | |
| 565 | 253353 | Sue 98 | 1360 | 183 | | |
| 566 | 253354 | Sue 99 | 1360 | 185 | | |
| 567 | 253355 | Sue 100 | 1360 | 187 | | |
| 568 | 253356 | Sue 101 | 1360 | 189 | | |
| 569 | 253357 | Sue 102 | 1360 | 191 | | |
| 570 | 253358 | Sue 103 | 1360 | 193 | | |
| 571 | 253359 | Sue 104 | 1360 | 195 | | |
| 572 | 253360 | Sue 105 | 1360 | 197 | | |
| 573 | 253361 | Sue 116 | 1360 | 199 | | |
| 574 | 253362 | Sue 117 | 1360 | 201 | | |
| 575 | 253363 | Sue 118 | 1360 | 203 | | |
| 576 | 253364 | Sue 119 | 1360 | 205 | | |
| 577 | 253365 | Sue 201 | 1360 | 207 | | |
| 578 | 253366 | TW 12 | 1360 | 241 | | |
| 579 | 253367 | TW 13 | 1360 | 243 | | |
| 580 | 253368 | TW 14, Amended | 1360 | 245 | 1381 | 901 |
| 581 | 253369 | TW 15 | 1360 | 247 | | |
| 582 | 253370 | TW 16 | 1360 | 249 | | |
| 583 | 253371 | TW 17 | 1360 | 251 | | |
| 584 | 253372 | TW 18 | 1360 | 253 | | |
| 585 | 253373 | TW 19 | 1360 | 255 | | |
| 586 | 253374 | TW 20 | 1360 | 257 | | |
| 587 | 253375 | TW 21 | 1360 | 259 | | |
| 588 | 253376 | TW 22 | 1360 | 261 | | |
| 589 | 253377 | TW 23 | 1360 | 263 | | |
| 590 | 253378 | TW 24 | 1360 | 265 | | |

39

ARIZONA
 STATE OFFICE
 TUCSON, ARIZONA
 2007 APR - 6 P 12:45
 BUREAU OF
 LAND MANAGEMENT

EXHIBIT A

Unpatented Lode Claims and Mill Site Claims:

Pinal Co., AZ Pioneer-Mineral Creek-Cochran-Copper Butte-Riverside Mining Districts

| | A | B | C | D | E | F |
|-----|--------|-------|------|-----|---|---|
| 591 | 253379 | TW 25 | 1360 | 267 | | |
| 592 | 253380 | TW 26 | 1360 | 269 | | |
| 593 | 253381 | TW 29 | 1360 | 271 | | |
| 594 | 253382 | TW 30 | 1360 | 273 | | |
| 595 | 253383 | TW 31 | 1360 | 275 | | |
| 596 | 253384 | TW 32 | 1360 | 277 | | |
| 597 | 253385 | TW 33 | 1360 | 279 | | |
| 598 | 253386 | TW 34 | 1360 | 281 | | |
| 599 | 253387 | TW 35 | 1360 | 283 | | |
| 600 | 253388 | TW 36 | 1360 | 285 | | |
| 601 | 253389 | TW 37 | 1360 | 287 | | |
| 602 | 253390 | TW 38 | 1360 | 289 | | |
| 603 | 253391 | TW 39 | 1360 | 291 | | |
| 604 | 253392 | TW 40 | 1360 | 293 | | |
| 605 | 253393 | TW 41 | 1360 | 295 | | |
| 606 | 253394 | TW 42 | 1360 | 297 | | |
| 607 | 253395 | TW 43 | 1360 | 299 | | |
| 608 | 253396 | TW 44 | 1360 | 301 | | |
| 609 | 253397 | TW 45 | 1360 | 303 | | |
| 610 | 253398 | TW 46 | 1360 | 305 | | |
| 611 | 253399 | TW 47 | 1360 | 307 | | |
| 612 | 253400 | TW 48 | 1360 | 309 | | |
| 613 | 253401 | TW 49 | 1360 | 311 | | |
| 614 | 253402 | TW 50 | 1360 | 313 | | |
| 615 | 253403 | TW 51 | 1360 | 315 | | |
| 616 | 253404 | TW 52 | 1360 | 317 | | |
| 617 | 253405 | TW 53 | 1360 | 319 | | |
| 618 | 253406 | TW 54 | 1360 | 321 | | |
| 619 | 253407 | TW 55 | 1360 | 323 | | |
| 620 | 253408 | TW 56 | 1360 | 325 | | |
| 621 | 253409 | TW 57 | 1360 | 327 | | |
| 622 | 253410 | TW 58 | 1360 | 329 | | |
| 623 | 253411 | TW 59 | 1360 | 331 | | |
| 624 | 253412 | TW 60 | 1360 | 333 | | |
| 625 | 253413 | TW 61 | 1360 | 335 | | |
| 626 | 253414 | TW 62 | 1360 | 337 | | |
| 627 | 253415 | TW 63 | 1360 | 339 | | |
| 628 | 253416 | TW 64 | 1360 | 341 | | |
| 629 | 253417 | TW 65 | 1360 | 343 | | |

39

ARIZONA
STATE OFFICE
TOLSON, ARIZONA

2011 AUG - 6 P 12:45

BUREAU OF
LAND MANAGEMENT

EXHIBIT A

Unpatented Lode Claims and Mill Site Claims:

Pinal Co., AZ Pioneer-Mineral Creek-Cochran-Copper Butte-Riverside Mining Districts

| | A | B | C | D | E | F |
|-----|----------|-------------------|------|-----|------|-----|
| 630 | 253418 | TW 66 | 1360 | 345 | | |
| 631 | 253419 | TW 67 | 1360 | 347 | | |
| 632 | 253420 | TW 68 | 1360 | 349 | | |
| 633 | 253421 | TW 69 | 1360 | 351 | | |
| 634 | 253422 | TW 70 | 1360 | 353 | | |
| 635 | 253423 | TW 71 | 1360 | 355 | | |
| 636 | 253424 | TW 72 | 1360 | 357 | | |
| 637 | 253425 | TW 73 | 1360 | 359 | | |
| 638 | 253426 | TW 74 | 1360 | 361 | | |
| 639 | 253427 | TW 75 | 1360 | 363 | | |
| 640 | 253428 | TW 102 | 1360 | 365 | | |
| 641 | 253429 ✓ | TW 103 | 1360 | 367 | | |
| 642 | 253430 ✓ | TW 104 | 1360 | 369 | | |
| 643 | 253456 | Copper Butte 20 | 1359 | 975 | | |
| 644 | 253457 ✓ | Copper Butte 21 | 1359 | 977 | | |
| 645 | 253460 | Terra 1 | 1360 | 209 | | |
| 646 | 253461 | Terra 2, Amended | 1360 | 211 | 1381 | 895 |
| 647 | 253462 | Terra 3 | 1360 | 213 | | |
| 648 | 253463 | Terra 4 | 1360 | 215 | | |
| 649 | 253464 ✓ | Terra 5 | 1360 | 217 | | |
| 650 | 253467 | Terra 8 | 1360 | 223 | | |
| 651 | 253468 | Terra 9 | 1360 | 225 | | |
| 652 | 253469 | Terra 10 | 1360 | 227 | | |
| 653 | 253470 | Terra 11 | 1360 | 229 | | |
| 654 | 253471 | Terra 12 | 1360 | 231 | | |
| 655 | 253472 | Terra 13 | 1360 | 233 | | |
| 656 | 253473 | Terra 14, Amended | 1360 | 235 | 1381 | 897 |
| 657 | 253474 | Terra 15, Amended | 1360 | 237 | 1381 | 899 |
| 658 | 253475 | Terra 16 | 1360 | 239 | | |
| 659 | 253476 | Walnut Canyon 1 | 1360 | 295 | | |
| 660 | 253477 | Walnut Canyon 2 | 1360 | 393 | | |
| 661 | 253478 | Walnut Canyon 3 | 1360 | 391 | | |
| 662 | 253479 ✓ | Walnut Canyon 4 | 1360 | 389 | | |
| 663 | 253480 | Walnut Canyon 5 | 1360 | 387 | | |
| 664 | 253481 | Walnut Canyon 6 | 1360 | 385 | | |
| 665 | 253482 | Walnut Canyon 7 | 1360 | 383 | | |
| 666 | 253483 | Walnut Canyon 8 | 1360 | 381 | | |
| 667 | 253485 | Walnut Canyon 14 | 1360 | 377 | | |
| 668 | 253486 | Walnut Canyon 15 | 1360 | 375 | | |

39

ARIZONA
STATE OFFICE
DENIX, ARIZONA

2004 AUG -6 P 12:45

DEPARTMENT
BUREAU OF
LAND MANAGEMENT

EXHIBIT A

Unpatented Lode Claims and Mill Site Claims:

Pinal Co., AZ Pioneer-Mineral Creek-Cochran-Copper Butte-Riverside Mining Districts

| | A | B | C | D | E | F |
|-----|--------|------------------|------|---------|---|---|
| 669 | 253487 | Walnut Canyon 18 | 1360 | 373 | | |
| 670 | 253488 | Walnut Canyon 19 | 1360 | 371 | | |
| 671 | 277468 | AX-A No. 1 | 1487 | 178-179 | | |
| 672 | 277469 | AX-A No. 2 | 1487 | 180-181 | | |
| 673 | 277470 | AX-A No. 3 | 1487 | 182-183 | | |
| 674 | 277471 | AX-A No. 4 | 1487 | 184-185 | | |
| 675 | 277472 | AX-A No. 5 | 1487 | 186-187 | | |
| 676 | 277474 | AX-A No. 7 | 1487 | 190-191 | | |
| 677 | 277498 | AX-A No. 31 | 1487 | 074-075 | | |
| 678 | 277499 | AX-A No. 32 | 1487 | 076-077 | | |
| 679 | 277500 | AX-A No. 33 | 1487 | 078-079 | | |
| 680 | 277501 | AX-A No. 34 | 1487 | 080-081 | | |
| 681 | 277503 | AX-A No. 36 | 1487 | 084-085 | | |
| 682 | 277505 | AX-A No. 38 | 1487 | 088-089 | | |
| 683 | 277507 | AX-A No. 40 | 1487 | 092-093 | | |
| 684 | 277522 | AX-A No. 55 | 1487 | 122-123 | | |
| 685 | 277523 | AX-A No. 56 | 1487 | 124-125 | | |
| 686 | 277524 | AX-A No. 57 | 1487 | 126-127 | | |
| 687 | 277525 | AX-A No. 58 | 1487 | 128-129 | | |
| 688 | 277526 | AX-A No. 59 | 1487 | 130-131 | | |
| 689 | 277527 | AX-A No. 60 | 1487 | 132-133 | | |
| 690 | 277528 | AX-A No. 61 | 1487 | 134-135 | | |
| 691 | 277529 | AX-A No. 62 | 1487 | 136-137 | | |
| 692 | 277530 | AX-A No. 63 | 1487 | 138-139 | | |
| 693 | 277531 | AX-A No. 64 | 1487 | 140-141 | | |
| 694 | 277532 | AX-A No. 65 | 1487 | 142-143 | | |
| 695 | 277533 | AX-A No. 66 | 1487 | 144-145 | | |
| 696 | 277534 | AX-A No. 67 | 1487 | 146-147 | | |
| 697 | 277535 | AX-A No. 68 | 1487 | 148-149 | | |
| 698 | 277536 | AX-A No. 69 | 1487 | 150-151 | | |
| 699 | 277537 | AX-A No. 70 | 1487 | 152-153 | | |
| 700 | 277538 | AX-A No. 71 | 1487 | 154-155 | | |
| 701 | 277540 | AX-A No. 73 | 1487 | 158-159 | | |
| 702 | 277542 | AX-A No. 75 | 1487 | 162-163 | | |
| 703 | 277544 | AX-A No. 77 | 1487 | 166-167 | | |
| 704 | 277550 | AXER No. 1 | 1487 | 238-239 | | |
| 705 | 277551 | AXER No. 2 | 1487 | 240-241 | | |
| 706 | 277552 | AXER No. 3 | 1487 | 242-243 | | |
| 707 | 277553 | AXER No. 4 | 1487 | 244-245 | | |

39

ARIZONA
 STATE OFFICE
 PHOENIX, ARIZONA

2004 AUG - 6 P 12:46

BUREAU OF
 LAND MANAGEMENT

EXHIBIT A

Unpatented Lode Claims and Mill Site Claims: Pinal Co., AZ Pioneer-Mineral Creek-Cochran-Copper Butte-Riverside Mining Districts

| | A | B | C | D | E | F |
|-----|--------|-------------|------|---------|---|---|
| 708 | 277554 | AXER No. 5 | 1487 | 246-247 | | |
| 709 | 277555 | AXER No. 6 | 1487 | 248-249 | | |
| 710 | 277556 | AXER No. 7 | 1487 | 250-251 | | |
| 711 | 277557 | AXER No. 8 | 1487 | 252-253 | | |
| 712 | 277558 | AXER No. 9 | 1487 | 254-255 | | |
| 713 | 277559 | AXER No. 10 | 1487 | 256-257 | | |
| 714 | 277560 | AXER No. 11 | 1487 | 258-259 | | |
| 715 | 277561 | AXER No. 12 | 1487 | 260-261 | | |
| 716 | 277562 | AXER No. 13 | 1487 | 262-263 | | |
| 717 | 277563 | AXER No. 14 | 1487 | 264-265 | | |
| 718 | 277564 | AXER No. 15 | 1487 | 266-267 | | |
| 719 | 277565 | AXER No. 16 | 1487 | 268-269 | | |
| 720 | 277566 | AXER No. 17 | 1487 | 270-271 | | |
| 721 | 277567 | AXER No. 18 | 1487 | 272-273 | | |
| 722 | 277568 | AXER No. 19 | 1487 | 274-275 | | |
| 723 | 277569 | AXER No. 20 | 1487 | 276-277 | | |
| 724 | 277570 | AXER No. 21 | 1487 | 278-279 | | |
| 725 | 277571 | AXER No. 22 | 1487 | 280-281 | | |
| 726 | 277572 | AXER No. 23 | 1487 | 282-283 | | |
| 727 | 277573 | AXER No. 24 | 1487 | 284-285 | | |
| 728 | 277574 | AXER No. 25 | 1487 | 286-287 | | |
| 729 | 277575 | AXER No. 26 | 1487 | 288-289 | | |
| 730 | 277576 | AXER No. 27 | 1487 | 290-291 | | |
| 731 | 277577 | AXER No. 28 | 1487 | 292-293 | | |
| 732 | 277578 | AXER No. 29 | 1487 | 294-295 | | |
| 733 | 277579 | AXER No. 30 | 1487 | 296-297 | | |
| 734 | 277580 | AXER No. 31 | 1487 | 298-299 | | |
| 735 | 277581 | AXER No. 32 | 1487 | 300-301 | | |
| 736 | 277582 | AXER No. 33 | 1487 | 302-303 | | |
| 737 | 277583 | AXER No. 34 | 1487 | 304-305 | | |
| 738 | 277584 | AXER No. 35 | 1487 | 306-307 | | |
| 739 | 277585 | AXER No. 36 | 1487 | 308-309 | | |
| 740 | 277586 | AXER No. 37 | 1487 | 310-311 | | |
| 741 | 277587 | AXER No. 38 | 1487 | 312-313 | | |
| 742 | 277588 | AXER No. 39 | 1487 | 314-315 | | |
| 743 | 277589 | AXER No. 40 | 1487 | 316-317 | | |
| 744 | 277590 | AXER No. 41 | 1487 | 318-319 | | |
| 745 | 277591 | AXER No. 42 | 1487 | 320-321 | | |
| 746 | 277592 | AXER No. 43 | 1487 | 322-323 | | |

39

RECEIVED
BUREAU OF
LAND MANAGEMENT
2004 AUG - 6 P 12:46
ARIZONA
STATE OFFICE
TUCSON, ARIZONA

EXHIBIT A

Unpatented Lode Claims and Mill Site Claims:

Pinal Co., AZ Pioneer-Mineral Creek-Cochran-Copper Butte-Riverside Mining Districts

| | A | B | C | D | E | F |
|-----|----------|-------------|------|---------|---|---|
| 747 | 277593 | AXER No. 44 | 1487 | 324-325 | | |
| 748 | 277594 | AXER No. 45 | 1487 | 326-327 | | |
| 749 | 277595 | AXER No. 46 | 1487 | 328-329 | | |
| 750 | 277596 | AXER No. 47 | 1487 | 330-331 | | |
| 751 | 277597 | AXER No. 48 | 1487 | 332-333 | | |
| 752 | 277598 | AXER No. 49 | 1487 | 334-335 | | |
| 753 | 277599 | AXER No. 50 | 1487 | 336-337 | | |
| 754 | 277600 ✓ | AXER No. 51 | 1487 | 338-339 | | |
| 755 | 277601 | AXER No. 52 | 1487 | 340-341 | | |
| 756 | 277602 | AXER No. 53 | 1487 | 342-343 | | |
| 757 | 277603 | AXER No. 54 | 1487 | 344-345 | | |
| 758 | 277604 | AXER No. 55 | 1487 | 346-347 | | |
| 759 | 277605 | AXER No. 56 | 1487 | 348-349 | | |
| 760 | 277606 | AXER No. 57 | 1487 | 350-351 | | |
| 761 | 277607 | AXER No. 58 | 1487 | 352-353 | | |
| 762 | 277608 | AXER No. 59 | 1487 | 354-355 | | |
| 763 | 277609 | AXER No. 60 | 1487 | 356-357 | | |
| 764 | 277610 | AXER No. 61 | 1487 | 358-359 | | |
| 765 | 277611 | AXER No. 62 | 1487 | 360-361 | | |
| 766 | 277612 | AXER No. 63 | 1487 | 362-363 | | |
| 767 | 277613 | AXER No. 64 | 1487 | 364-365 | | |
| 768 | 277614 | AXER No. 65 | 1487 | 366-367 | | |
| 769 | 277615 | AXER No. 66 | 1487 | 368-369 | | |
| 770 | 277616 | AXER No. 67 | 1487 | 370-371 | | |
| 771 | 277617 | AXER No. 68 | 1487 | 372-373 | | |
| 772 | 277618 | AXER No. 69 | 1487 | 374-375 | | |
| 773 | 277619 | AXER No. 70 | 1487 | 376-377 | | |
| 774 | 277620 ✓ | AXER No. 71 | 1487 | 378-379 | | |
| 775 | 277621 | AXER No. 72 | 1487 | 380-381 | | |
| 776 | 277622 | AXER No. 73 | 1487 | 382-383 | | |
| 777 | 277623 | AXER No. 74 | 1487 | 384-385 | | |
| 778 | 277624 | AXER No. 75 | 1487 | 386-387 | | |
| 779 | 277625 | AXER No. 76 | 1487 | 388-389 | | |
| 780 | 277626 | AXER No. 77 | 1487 | 390-391 | | |
| 781 | 277627 | AXER No. 78 | 1487 | 392-393 | | |
| 782 | 277628 | AXER No. 79 | 1487 | 394-395 | | |
| 783 | 277629 | AXER No. 80 | 1487 | 396-397 | | |
| 784 | 277630 | AXER No. 81 | 1487 | 398-399 | | |
| 785 | 277631 | AXER No. 82 | 1487 | 400-401 | | |

39

RECEIVED
 BUREAU OF
 LAND MANAGEMENT
 2004 AUG -6 P 12:46
 FEDERAL BUREAU OF LAND MANAGEMENT
 STATE OFFICE
 PHOENIX, ARIZONA

EXHIBIT A

Unpatented Lode Claims and Mill Site Claims:

Pinal Co., AZ Pioneer-Mineral Creek-Cochran-Copper Butte-Riverside Mining Districts

| | A | B | C | D | E | F |
|-----|--------|--------------|------|---------|---|---|
| 786 | 277632 | AXER No. 83 | 1487 | 402-403 | | |
| 787 | 277633 | AXER No. 84 | 1487 | 404-405 | | |
| 788 | 277634 | AXER No. 85 | 1487 | 406-407 | | |
| 789 | 277635 | AXER No. 86 | 1487 | 408-409 | | |
| 790 | 277636 | AXER No. 87 | 1487 | 410-411 | | |
| 791 | 277637 | AXER No. 88 | 1487 | 412-413 | | |
| 792 | 277638 | AXER No. 89 | 1487 | 414-415 | | |
| 793 | 277639 | AXER No. 90 | 1487 | 416-417 | | |
| 794 | 277640 | AXER No. 91 | 1487 | 418-419 | | |
| 795 | 277641 | AXER No. 92 | 1487 | 420-421 | | |
| 796 | 277642 | AXER No. 93 | 1487 | 422-423 | | |
| 797 | 277643 | AXER No. 94 | 1487 | 424-425 | | |
| 798 | 277644 | AXER No. 95 | 1487 | 426-427 | | |
| 799 | 277645 | AXER No. 96 | 1487 | 428-429 | | |
| 800 | 277646 | AXER No. 97 | 1487 | 430-431 | | |
| 801 | 277647 | AXER No. 98 | 1487 | 432-433 | | |
| 802 | 277648 | AXER No. 99 | 1487 | 434-435 | | |
| 803 | 277649 | AXER No. 100 | 1487 | 436-437 | | |
| 804 | 277650 | AXER No. 101 | 1487 | 438-439 | | |
| 805 | 277651 | AXER No. 102 | 1487 | 440-441 | | |
| 806 | 277652 | AXER No. 103 | 1487 | 442-443 | | |
| 807 | 277653 | AXER No. 104 | 1487 | 444-445 | | |
| 808 | 277654 | AXER No. 105 | 1487 | 446-447 | | |
| 809 | 277655 | AXER No. 106 | 1487 | 448-449 | | |
| 810 | 277656 | AXER No. 107 | 1487 | 450-451 | | |
| 811 | 277657 | AXER No. 108 | 1487 | 452-453 | | |
| 812 | 277658 | AXER No. 109 | 1487 | 454-455 | | |
| 813 | 277659 | AXER No. 110 | 1487 | 456-457 | | |
| 814 | 277660 | AXER No. 111 | 1487 | 458-459 | | |
| 815 | 277661 | AXER No. 112 | 1487 | 460-461 | | |
| 816 | 277662 | AXER No. 113 | 1487 | 462-463 | | |
| 817 | 277663 | AXER No. 114 | 1487 | 464-465 | | |
| 818 | 277664 | AXER No. 115 | 1487 | 466-467 | | |
| 819 | 277665 | AXER No. 116 | 1487 | 468-469 | | |
| 820 | 277666 | AXER No. 117 | 1487 | 470-471 | | |
| 821 | 277667 | AXER No. 118 | 1487 | 472-473 | | |
| 822 | 277668 | AXER No. 119 | 1487 | 474-475 | | |
| 823 | 277669 | AXER No. 120 | 1487 | 476-477 | | |
| 824 | 277670 | AXER No. 121 | 1487 | 478-479 | | |

39

ARIZONA
STATE OFFICE
PHOENIX, ARIZONA

2014 AUG - 6 P 12:46

RECEIVED
BUREAU OF
LAND MANAGEMENT

EXHIBIT A

Unpatented Lode Claims and Mill Site Claims:
Pinal Co., AZ Pioneer-Mineral Creek-Cochran-Copper Butte-Riverside Mining Districts

| | A | B | C | D | E | F |
|-----|----------|-------------------|------|---------|------|---------|
| 825 | 277671 | AXER No. 122 | 1487 | 480-481 | | |
| 826 | 277672 | AXER No. 123 | 1487 | 482-483 | | |
| 827 | 277673 | AXER No. 124 | 1487 | 484-485 | | |
| 828 | 289373✓ | Butte #1 | 1553 | 378 | | |
| 829 | 289374✓ | Butte #2 | 1553 | 379 | | |
| 830 | 299654 | Raycon 46 | 1640 | 316-317 | | |
| 831 | 299656 | Raycon 48 | 1640 | 320-321 | | |
| 832 | 299658 | Raycon 50 | 1640 | 324-325 | | |
| 833 | 299660✓ | Raycon 52 | 1640 | 328-329 | | |
| 834 | 299662✓ | Raycon 54 | 1640 | 332-333 | | |
| 835 | 299664✓ | Raycon 56 | 1640 | 336-337 | | |
| 836 | 299673 | Raycon 65 | 1640 | 354-355 | | |
| 837 | 299674 | Raycon 66 | 1640 | 356-357 | | |
| 838 | 299675 | Raycon 67 | 1640 | 358-359 | | |
| 839 | 299676 | Raycon 68 | 1640 | 360-361 | | |
| 840 | 299677 | Raycon 69 | 1640 | 362-363 | | |
| 841 | 299678 / | Raycon 70 | 1640 | 364-365 | | |
| 842 | 299693 | Raycon 85 | 1640 | 394-395 | | |
| 843 | 299694 | Raycon 86 | 1640 | 396-397 | | |
| 844 | 299695✓ | Raycon 87 | 1640 | 398-399 | | |
| 845 | 303735 | Elder 3 | 1671 | 22 | | |
| 846 | 303736 | Elder 4 | 1671 | 24 | | |
| 847 | 303737 | Elder 5 | 1671 | 26 | | |
| 848 | 303738 | Elder 6 | 1671 | 28 | | |
| 849 | 303739 | Elder 7 | 1671 | 30 | | |
| 850 | 303740 | Elder 8 | 1671 | 32 | | |
| 851 | 303741 | Elder 9 | 1671 | 34 | | |
| 852 | 303742 | Elder 10 | 1671 | 36 | | |
| 853 | 303743 | Elder 11 | 1671 | 38 | | |
| 854 | 303744✓ | Elder 12 | 1671 | 40 | | |
| 855 | 303747 | Elder 15, Amended | 1671 | 46 | 1869 | 964-965 |
| 856 | 303749 | Elder 17 | 1671 | 50 | | |
| 857 | 303751 | Elder 19 | 1671 | 54 | | |
| 858 | 303753 | Elder 21 | 1671 | 58 | | |
| 859 | 303755 | Elder 23 | 1671 | 62 | | |
| 860 | 303762 | Elder 30 | 1671 | 76 | | |
| 861 | 303763 | Elder 31 | 1671 | 78 | | |
| 862 | 303764 | Elder 32 | 1671 | 80 | | |
| 863 | 303765 | Elder 33 | 1671 | 82 | | |

39

ARIZONA
STATE OFFICE
OFFICE, ARIZONA

1001 AUG - 6 P 12: 46

RECEIVED
BUREAU OF
LAND MANAGEMENT

EXHIBIT A

Unpatented Lode Claims and Mill Site Claims: Pinal Co., AZ Pioneer-Mineral Creek-Cochran-Copper Butte-Riverside Mining Districts

| | A | B | C | D | E | F |
|-----|----------|-------------------|------|---------|---|---|
| 864 | 303766 | Elder 34 | 1671 | 84 | | |
| 865 | 303767 | Elder 35 | 1671 | 86 | | |
| 866 | 303768 | Elder 36 | 1671 | 88 | | |
| 867 | 303769 | Elder 37 | 1671 | 90 | | |
| 868 | 303770 | Elder 38 | 1671 | 92 | | |
| 869 | 303771 | Elder 39 | 1671 | 94 | | |
| 870 | 303772 | Elder 48 | 1671 | 96 | | |
| 871 | 303773 | Elder 49 | 1671 | 98 | | |
| 872 | 303774 | Elder 50 | 1671 | 100 | | |
| 873 | 303775 | Elder 51 | 1671 | 102 | | |
| 874 | 303776 | Elder 52 | 1671 | 104 | | |
| 875 | 303777 | Elder 53 | 1671 | 106 | | |
| 876 | 303778 | Elder 54 | 1671 | 108 | | |
| 877 | 303779 | Elder 55 | 1671 | 110 | | |
| 878 | 303780 ✓ | Elder 56 | 1671 | 112 | | |
| 879 | 303781 ✓ | Elder 57 | 1671 | 114 | | |
| 880 | 315170 | Elder 2 | 1752 | 867 | | |
| 881 | 315171 | Elder 40 | 1752 | 869 | | |
| 882 | 315172 | Elder 41 | 1752 | 871 | | |
| 883 | 315173 | Elder 42 | 1752 | 873 | | |
| 884 | 315174 | Elder 43 | 1752 | 875 | | |
| 885 | 315175 | Elder 44 | 1752 | 877 | | |
| 886 | 315176 | Elder 45 | 1752 | 879 | | |
| 887 | 315177 | Elder 46 | 1752 | 881 | | |
| 888 | 315178 | Elder 47 | 1752 | 883 | | |
| 889 | 315179 | Elder 58 | 1752 | 885 | | |
| 890 | 315180 / | Elder 59 | 1752 | 887 | | |
| 891 | 315181 | Elder 60 | 1752 | 889 | | |
| 892 | 315182 | Elder 61 | 1752 | 891 | | |
| 893 | 315183 | Elder 62 | 1752 | 962-963 | | |
| 894 | 315184 | Elder 63 | 1752 | 895 | | |
| 895 | 315185 | Elder 64 | 1752 | 897 | | |
| 896 | 315186 ✓ | Elder 65 | 1752 | 899 | | |
| 897 | 325895 | Sue 65 | 1869 | 958-959 | | |
| 898 | 325896 | Sue 70 | 1869 | 960-961 | | |
| 899 | 325897 | Mescal No. 48 | 1869 | 912-913 | | |
| 900 | 325898 | Ray Southern 14 | 1869 | 928-929 | | |
| 901 | 325899 | Ray Southern | 1869 | 930-931 | | |
| 902 | 325900 | Ray Southern 16-A | 1869 | 932-933 | | |

39

ARIZONA
 DEPARTMENT OF
 LAND MANAGEMENT
 2014 JUN -6 P 12:46
 TULSA, ARIZONA

EXHIBIT A

Unpatented Lode Claims and Mill Site Claims:
Pinal Co., AZ Pioneer-Mineral Creek-Cochran-Copper Butte-Riverside Mining Districts

| | A | B | C | D | E | F |
|-----|--------|-------------|------|---------|---|---|
| 903 | 325901 | Elder 13A | 1869 | 962-963 | | |
| 904 | 325902 | Elder 18A | 1869 | 966-967 | | |
| 905 | 325903 | Elder 22A | 1869 | 968-969 | | |
| 906 | 325904 | Bur No. 35 | 1869 | 972-973 | | |
| 907 | 325905 | Bur No. 36 | 1869 | 974-975 | | |
| 908 | 325906 | Bur No. 38 | 1869 | 976-977 | | |
| 909 | 325907 | Bur No. 81 | 1869 | 982-983 | | |
| 910 | 325908 | Ray No. 98 | 1869 | 986-987 | | |
| 911 | 333067 | LOT 5 | 2080 | 959-960 | | |
| 912 | 333068 | C.E. #1 | 2080 | 961-962 | | |
| 913 | 333069 | C.E. #2 | 2080 | 963-964 | | |
| 914 | 333070 | C.E. #3 | 2080 | 965-966 | | |
| 915 | 333071 | C.E. #4 | 2080 | 967-968 | | |
| 916 | 333072 | C.E. #5 | 2080 | 969-970 | | |
| 917 | 338178 | Nat No. 5 | 1996 | 3593 | | |
| 918 | 338179 | Nat No. 6 | 1996 | 3594 | | |
| 919 | 338180 | Nat No. 7 | 1196 | 3595 | | |
| 920 | 338181 | Nat No. 8 | 1996 | 3596 | | |
| 921 | 338182 | Nat No. 9 | 1996 | 3597 | | |
| 922 | 338183 | Nat No. 10 | 1996 | 3598 | | |
| 923 | 338184 | Nat No. 11 | 1996 | 3599 | | |
| 924 | 338185 | Nat No. 12 | 1996 | 3600 | | |
| 925 | 338186 | Nat No. 13 | 1996 | 3601 | | |
| 926 | 338187 | Nat No. 14 | 1996 | 3602 | | |
| 927 | 338188 | Nat No. 15 | 1996 | 3603 | | |
| 928 | 338189 | Nat No. 16 | 1996 | 3604 | | |
| 929 | 344575 | TORTILLA 1 | 1997 | 4762 | | |
| 930 | 344576 | TORTILLA 2 | 1997 | 4763 | | |
| 931 | 344577 | TORTILLA 3 | 1997 | 4764 | | |
| 932 | 344578 | TORTILLA 4 | 1997 | 4765 | | |
| 933 | 344579 | TORTILLA 5 | 1997 | 4766 | | |
| 934 | 344580 | TORTILLA 6 | 1997 | 4767 | | |
| 935 | 344581 | TORTILLA 7 | 1997 | 4768 | | |
| 936 | 344582 | TORTILLA 8 | 1997 | 4769 | | |
| 937 | 344583 | TORTILLA 9 | 1997 | 4770 | | |
| 938 | 344584 | TORTILLA 10 | 1997 | 4771 | | |
| 939 | 344585 | TORTILLA 11 | 1997 | 4772 | | |
| 940 | 344586 | TORTILLA 12 | 1997 | 4773 | | |
| 941 | 344587 | TORTILLA 13 | 1997 | 4774 | | |

39

ARIZONA
STATE OFFICE
PHOENIX, ARIZONA

2004 AUG - 6 P 12:46

DEPARTMENT OF
LAND MANAGEMENT

EXHIBIT A

Unpatented Lode Claims and Mill Site Claims: Pinal Co., AZ Pioneer-Mineral Creek-Cochran-Copper Butte-Riverside Mining Districts

| | A | B | C | D | E | F |
|-----|----------|--------------|------|------|---|---|
| 942 | 344588 ✓ | TORTILLA 14 | 1997 | 4775 | | |
| 943 | 344652 | TORTILLA 15 | 1997 | 6417 | | |
| 944 | 344653 | TORTILLA 16 | 1997 | 6418 | | |
| 945 | 344654 | TORTILLA 17 | 1997 | 6419 | | |
| 946 | 344655 | TORTILLA 18 | 1997 | 6420 | | |
| 947 | 344656 | TORTILLA 19 | 1997 | 6421 | | |
| 948 | 344657 | TORTILLA 20 | 1997 | 6422 | | |
| 949 | 344658 | TORTILLA 21 | 1997 | 6423 | | |
| 950 | 344659 | TORTILLA 22 | 1997 | 6424 | | |
| 951 | 344660 ✓ | TORTILLA 23 | 1997 | 6425 | | |
| 952 | 344661 | TORTILLA 24 | 1997 | 6426 | | |
| 953 | 344662 | TORTILLA 25 | 1997 | 6427 | | |
| 954 | 344663 | TORTILLA 26 | 1997 | 6428 | | |
| 955 | 344664 | TORTILLA 27 | 1997 | 6429 | | |
| 956 | 344665 | TORTILLA 28 | 1997 | 6430 | | |
| 957 | 344666 | TORTILLA 29 | 1997 | 6431 | | |
| 958 | 344667 | TORTILLA 30 | 1997 | 6432 | | |
| 959 | 344668 | TORTILLA 31 | 1997 | 6433 | | |
| 960 | 344669 | TORTILLA 32 | 1997 | 6434 | | |
| 961 | 344670 | TORTILLA 33 | 1997 | 6435 | | |
| 962 | 344671 | TORTILLA 34 | 1997 | 6436 | | |
| 963 | 344672 | TORTILLA 35 | 1997 | 6437 | | |
| 964 | 344673 ✓ | TORTILLA 36 | 1997 | 6438 | | |
| 965 | 344757 | HACKBERRY 45 | 1997 | 8632 | | |
| 966 | 344758 | HACKBERRY 46 | 1997 | 8633 | | |
| 967 | 344759 | HACKBERRY 47 | 1997 | 8634 | | |
| 968 | 344760 | HACKBERRY 48 | 1997 | 8635 | | |
| 969 | 344761 | HACKBERRY 49 | 1997 | 8636 | | |
| 970 | 344762 | HACKBERRY 50 | 1997 | 8637 | | |
| 971 | 344763 | HACKBERRY 51 | 1997 | 8638 | | |
| 972 | 344764 | HACKBERRY 52 | 1997 | 8639 | | |
| 973 | 344765 | HACKBERRY 53 | 1997 | 8640 | | |
| 974 | 344766 | HACKBERRY 54 | 1997 | 8641 | | |
| 975 | 344767 | HACKBERRY 55 | 1997 | 8642 | | |
| 976 | 344768 | HACKBERRY 56 | 1997 | 8643 | | |
| 977 | 344769 | HACKBERRY 57 | 1997 | 8644 | | |
| 978 | 344770 | HACKBERRY 58 | 1997 | 8645 | | |
| 979 | 344771 | HACKBERRY 59 | 1997 | 8646 | | |
| 980 | 344772 | HACKBERRY 60 | 1997 | 8647 | | |

39

RECEIVED
 BUREAU OF
 LAND MANAGEMENT
 2004 AUG - 6 P 12: 45
 ARIZONA
 STATE OFFICE
 PHOENIX, ARIZONA

EXHIBIT A

Unpatented Lode Claims and Mill Site Claims: Pinal Co., AZ Pioneer-Mineral Creek-Cochran-Copper Butte-Riverside Mining Districts

| | A | B | C | D | E | F |
|------|----------|--------------|------|-------|---|---|
| 981 | 344773 | HACKBERRY 61 | 1997 | 8648 | | |
| 982 | 344774 ✓ | HACKBERRY 62 | 1997 | 8649 | | |
| 983 | 345121 | HACKBERRY 63 | 1997 | 9613 | | |
| 984 | 345122 | HACKBERRY 64 | 1997 | 9614 | | |
| 985 | 345123 | HACKBERRY 65 | 1997 | 9615 | | |
| 986 | 345124 | HACKBERRY 66 | 1997 | 9616 | | |
| 987 | 345125 | HACKBERRY 67 | 1997 | 9617 | | |
| 988 | 345126 | HACKBERRY 68 | 1997 | 9618 | | |
| 989 | 345127 | HACKBERRY 69 | 1997 | 9619 | | |
| 990 | 345128 | HACKBERRY 70 | 1997 | 9620 | | |
| 991 | 345129 ✓ | HACKBERRY 71 | 1997 | 9621 | | |
| 992 | 345188 | HACKBERRY 1 | 1997 | 10513 | | |
| 993 | 345189 | HACKBERRY 2 | 1997 | 10514 | | |
| 994 | 345190 | HACKBERRY 3 | 1997 | 10515 | | |
| 995 | 345191 | HACKBERRY 4 | 1997 | 10516 | | |
| 996 | 345192 | HACKBERRY 5 | 1997 | 10517 | | |
| 997 | 345193 | HACKBERRY 6 | 1997 | 10518 | | |
| 998 | 345194 | HACKBERRY 7 | 1997 | 10519 | | |
| 999 | 345195 | HACKBERRY 8 | 1997 | 10520 | | |
| 1000 | 345196 | HACKBERRY 9 | 1997 | 10521 | | |
| 1001 | 345197 | HACKBERRY 10 | 1997 | 10522 | | |
| 1002 | 345198 | HACKBERRY 11 | 1997 | 10523 | | |
| 1003 | 345199 | HACKBERRY 12 | 1997 | 10524 | | |
| 1004 | 345200 ✓ | HACKBERRY 13 | 1997 | 10525 | | |
| 1005 | 345201 | HACKBERRY 14 | 1997 | 10526 | | |
| 1006 | 345202 | HACKBERRY 15 | 1997 | 10527 | | |
| 1007 | 345203 | HACKBERRY 16 | 1997 | 10528 | | |
| 1008 | 345204 | HACKBERRY 17 | 1997 | 10529 | | |
| 1009 | 345205 | HACKBERRY 18 | 1997 | 10530 | | |
| 1010 | 345206 | HACKBERRY 19 | 1997 | 10531 | | |
| 1011 | 345207 | HACKBERRY 20 | 1997 | 10532 | | |
| 1012 | 345208 | HACKBERRY 21 | 1997 | 10533 | | |
| 1013 | 345209 | HACKBERRY 22 | 1997 | 10534 | | |
| 1014 | 345210 | HACKBERRY 23 | 1997 | 10535 | | |
| 1015 | 345211 | HACKBERRY 24 | 1997 | 10536 | | |
| 1016 | 345212 | HACKBERRY 25 | 1997 | 10537 | | |
| 1017 | 345213 | HACKBERRY 26 | 1997 | 10538 | | |
| 1018 | 345214 | HACKBERRY 27 | 1997 | 10539 | | |
| 1019 | 345215 | HACKBERRY 28 | 1997 | 10540 | | |

39

ARIZONA
 STATE OFFICE
 PHOENIX, ARIZONA

2014 AUG - 6 P 12: 46

BUREAU OF
 LAND MANAGEMENT

EXHIBIT A

Unpatented Lode Claims and Mill Site Claims:

Pinal Co., AZ Pioneer-Mineral Creek-Cochran-Copper Butte-Riverside Mining Districts

| | A | B | C | D | E | F |
|------|----------|--------------|------|-------|---|---|
| 1020 | 345216 | HACKBERRY 29 | 1997 | 10541 | | |
| 1021 | 345217 | HACKBERRY 30 | 1997 | 10542 | | |
| 1022 | 345218 | HACKBERRY 31 | 1997 | 10543 | | |
| 1023 | 345219 | HACKBERRY 32 | 1997 | 10544 | | |
| 1024 | 345220 | HACKBERRY 33 | 1997 | 10545 | | |
| 1025 | 345221 | HACKBERRY 34 | 1997 | 10546 | | |
| 1026 | 345222 | HACKBERRY 35 | 1997 | 10547 | | |
| 1027 | 345223 | HACKBERRY 36 | 1997 | 10548 | | |
| 1028 | 345224 | HACKBERRY 37 | 1997 | 10549 | | |
| 1029 | 345225 | HACKBERRY 38 | 1997 | 10550 | | |
| 1030 | 345226 | HACKBERRY 39 | 1997 | 10551 | | |
| 1031 | 345227 | HACKBERRY 40 | 1997 | 10552 | | |
| 1032 | 345228 | HACKBERRY 41 | 1997 | 10553 | | |
| 1033 | 345229 | HACKBERRY 42 | 1997 | 10554 | | |
| 1034 | 345230 ✓ | HACKBERRY 43 | 1997 | 10555 | | |
| 1035 | 345231 ✓ | HACKBERRY 44 | 1997 | 10556 | | |
| 1036 | 345354 | HACKBERRY 72 | 1997 | 13038 | | |
| 1037 | 345355 | HACKBERRY 73 | 1997 | 13039 | | |
| 1038 | 345356 | HACKBERRY 74 | 1997 | 13040 | | |
| 1039 | 345357 | HACKBERRY 75 | 1997 | 13041 | | |
| 1040 | 345358 | HACKBERRY 76 | 1997 | 13042 | | |
| 1041 | 345359 | HACKBERRY 77 | 1997 | 13043 | | |
| 1042 | 345360 | HACKBERRY 78 | 1997 | 13044 | | |
| 1043 | 345361 | HACKBERRY 79 | 1997 | 13045 | | |
| 1044 | 345362 | HACKBERRY 80 | 1997 | 13046 | | |
| 1045 | 345363 | HACKBERRY 81 | 1997 | 13047 | | |
| 1046 | 345364 | HACKBERRY 82 | 1997 | 13048 | | |
| 1047 | 345365 | HACKBERRY 83 | 1997 | 13049 | | |
| 1048 | 345366 | HACKBERRY 84 | 1997 | 13050 | | |
| 1049 | 345367 | HACKBERRY 85 | 1997 | 13051 | | |
| 1050 | 345368 | HACKBERRY 86 | 1997 | 13052 | | |
| 1051 | 345369 | HACKBERRY 87 | 1997 | 13053 | | |
| 1052 | 345370 | HACKBERRY 88 | 1997 | 13054 | | |
| 1053 | 345371 | HACKBERRY 89 | 1997 | 13055 | | |
| 1054 | 345372 | HACKBERRY 90 | 1997 | 13056 | | |
| 1055 | 345373 | HACKBERRY 91 | 1997 | 13057 | | |
| 1056 | 345374 | HACKBERRY 92 | 1997 | 13058 | | |
| 1057 | 345375 | HACKBERRY 93 | 1997 | 13059 | | |
| 1058 | 345376 | HACKBERRY 94 | 1997 | 13060 | | |

39

RECEIVED
 BUREAU OF
 LAND MANAGEMENT
 2004 AUG - 6 P 12:
 ARIZONA
 STATE OFFICE
 PHOENIX, ARIZONA

EXHIBIT A

Unpatented Lode Claims and Mill Site Claims: Pinal Co., AZ Pioneer-Mineral Creek-Cochran-Copper Butte-Riverside Mining Districts

| | A | B | C | D | E | F |
|------|--------|---------------|------|-------|---|---|
| 1059 | 345377 | HACKBERRY 95 | 1997 | 13061 | | |
| 1060 | 345378 | HACKBERRY 96 | 1997 | 13062 | | |
| 1061 | 345379 | HACKBERRY 97 | 1997 | 13063 | | |
| 1062 | 345380 | HACKBERRY 98 | 1997 | 13064 | | |
| 1063 | 345381 | HACKBERRY 99 | 1997 | 13065 | | |
| 1064 | 345382 | HACKBERRY 100 | 1997 | 13066 | | |
| 1065 | 345383 | HACKBERRY 101 | 1997 | 13067 | | |
| 1066 | 345384 | HACKBERRY 102 | 1997 | 13068 | | |
| 1067 | 345385 | HACKBERRY 103 | 1997 | 13069 | | |
| 1068 | 345386 | HACKBERRY 104 | 1997 | 13070 | | |
| 1069 | 345387 | HACKBERRY 105 | 1997 | 13071 | | |
| 1070 | 345388 | HACKBERRY 106 | 1997 | 13072 | | |
| 1071 | 345389 | HACKBERRY 107 | 1997 | 13073 | | |
| 1072 | 345629 | RUSTLER 1 | 1997 | 13769 | | |
| 1073 | 345630 | RUSTLER 2 | 1997 | 13770 | | |
| 1074 | 345631 | RUSTLER 3 | 1997 | 13771 | | |
| 1075 | 345632 | RUSTLER 4 | 1997 | 13772 | | |
| 1076 | 353756 | M. Tiger | 2000 | 30547 | | |

18

ARIZONA
STATE OFFICE
PHOENIX, ARIZONA

2004 AUG - 6 P 12:46

UNPATENTED
BUREAU OF
LAND MANAGEMENT

Login ID 202
Entry Date 08/09/2004
Total Amount \$125.00

8-9-04 \$125.00
 transferred to
 overpayment.
 Discussed with

Original Order Items

| Line | Order# | AuthNos | TransDate | Action | Amount | B Org | R Org | Fund | Program | Bill# | Project |
|------|--------|---------|------------|-----------------------------------|--------------|-------|-------|------|---------|-------|---------|
| 1 | 955392 | AMC1186 | 08/06/2004 | MINING CLAIM MONEY RECEIVED (455) | \$134,375.00 | AZ950 | AZ950 | 455 | 000177 | | |

Hand Kreis @
 520-798-7717

Order Items To Be Generated for Transfer

| Line | Order# | AuthNos | TransDate | Action | Amount | B Org | R Org | Fund | Program | Bill# | Project |
|------|--------|---------|-----------|------------------------------------|-----------|-------|-------|------|---------|-------|---------|
| 1 | 955392 | AMC1186 | 8/9/2004 | MINING CLAIM MONEY RECEIVED (455) | \$-125.00 | AZ950 | AZ950 | 455 | 000177 | | |
| 2 | 955392 | | 8/9/2004 | OVERPAYMENT OF MORE THAN \$1 (455) | \$125.00 | AZ950 | AZ950 | 455 | 000177 | | |

need to refund
 auth orizator

131 200 FedEx Express

Align top of FedEx PowerShip Label or Astra Label here.

RECEIVED
BUREAU OF
LAND MANAGEMENT

2004 AUG -6 P 12:43

ARIZONA
STATE OFFICE
PHOENIX, ARIZONA

FedEx. PRIORITY OVERNIGHT FRI
emp: 212503 05AUG04
Deliver By:
06AUG04

TRK# 8457 1672 3738 FORM 0215

85004 -AZ-US

PHX
WMDGLA



Express

131

200

FedEx USA Airbill Express

FedEx Tracking Number

8457 1672 3738

0215

Recipient's Copy

1 From This portion can be removed for Recipient's records.

Date 8/5/04 FedEx Tracking Number 845716723738

Sender's Name HENRY G KRUIS Phone 520 798-7751

Company ASARCO INC

Address 1150 N 7TH AVE

City TUCSON State AZ ZIP 85705-6606

2 Your Internal Billing Reference

3 To Recipient's Name MS. DORIE MORRISON Phone

Company BLM - MINING CLAIMS SECTION
AZ STATE OFFICE - BUREAU OF
LAND MANAGEMENT, DEPT OF THE INTERIOR

Address 222 NORTH CENTRAL AVENUE

Address

City PHOENIX State AZ ZIP 85004-2203



4a Express Package Service Packages up to 150 lbs. Delivery commitment may be later in some areas.

FedEx Priority Overnight Next business morning
 FedEx Standard Overnight Next business afternoon
 FedEx First Overnight Earliest next business morning delivery to select locations
 FedEx 2Day Second business day
 FedEx Express Saver Third business day
*FedEx Envelope rate not available. Minimum charge: One-pound rate.

4b Express Freight Service Packages over 150 lbs. Delivery commitment may be later in some areas.

FedEx 1Day Freight* Next business day
 FedEx 2Day Freight Second business day
 FedEx 3Day Freight Third business day

5 Packaging *Declared value limit \$500

FedEx Envelope* Includes FedEx Small Pak, FedEx Large Pak, and FedEx Sturdy Pak
 FedEx Pak* Includes FedEx Small Pak, FedEx Large Pak, and FedEx Sturdy Pak
 Other

6 Special Handling Include FedEx address in Section 3.

SATURDAY Delivery Available ONLY for FedEx Priority Overnight, FedEx 2Day, FedEx 1Day Freight, and FedEx 2Day Freight to select ZIP codes.
 HOLD Weekday at FedEx Location Not available for FedEx First Overnight
 HOLD Saturday at FedEx Location Available only for FedEx Priority Overnight and FedEx 2Day to select locations.

Does this shipment contain dangerous goods?
 No Yes As per attached Shipper's Declaration Yes Shipper's Declaration not required Dry Ice Dry Ice, UN 1845 Cargo Aircraft Only
*Dangerous Goods (including Dry Ice) cannot be shipped in FedEx packages.

Payment Bill for: Enter FedEx Acct. No. or Credit Card No. below. Obtain Recip. Acct. No.
 Sender Recipient Third Party Credit Card Cash/Check

Total Packages Total Weight Total Charges

Total Packages Total Weight Total Charges

*Our liability is limited to \$100 unless you declare a higher value. See the FedEx Service Guide for details.

8 Release Signature Sign to authorize delivery without obtaining signature.

By signing you authorize us to deliver this shipment without obtaining a signature and agree to indemnify and hold us harmless from any resulting claims.
Questions? Visit our Web site at fedex.com
or call 1.800.Go.FedEx® 800.463.3333.
SIF - Rev. Date 5/02 - Part #157810-01/04-2003 FedEx PRINTED IN U.S.A.

447

NO POUCH NEEDED. See back for peel and stick application instructions.

RECIPIENT: PEEL HERE

Align bottom of label with back of box.

United States Department of the Interior
Bureau of Land Management
 BUSINESS & SUPPORT SVCS DIV
 222 N CENTRAL AVE
 PHOENIX, AZ 85004 -2203
 Phone: (602) 417-9200

| | |
|---------|--------|
| Receipt | |
| No: | 921309 |

Transaction #: 955392
Date of Transaction: 08/04/2004

| | |
|------------------|---|
| CUSTOMER: | ASARCO INC 1150 N 7TH AVE TUCSON,AZ 85705 |
|------------------|---|

| LINE # | QTY | DESCRIPTION | REMARKS | UNIT PRICE | TOTAL |
|---------------|------|---|-------------------------|------------|---------------------|
| 1 | 1.00 | SUSPENSE, MISCELLANEOUS / SUSPENSE, MISCELLANEOUS / TEMPORARY SUSPENSE, MISC (455) | MAINTENANCE FEE 2005 | - n/a - | 134375.00 |
| TOTAL: | | | | | \$134,375.00 |

| PAYMENT INFORMATION | | | | | | | | | | | | | | | | | |
|---------------------|---|--------------------|--------------|--------------------|------------|--------------|-------|------------------|------------|------------------|--------|--|--|--------------|---|--|--|
| 1 | <table border="1"> <tr> <td>AMOUNT:</td> <td>\$134,375.00</td> <td>POSTMARKED:</td> <td>08/03/2004</td> </tr> <tr> <td>TYPE:</td> <td>CHECK</td> <td>RECEIVED:</td> <td>08/04/2004</td> </tr> <tr> <td>CHECK NO:</td> <td>101830</td> <td></td> <td></td> </tr> <tr> <td>NAME:</td> <td colspan="3">ASARCO MAIN OFFICE 1150 N 7TH AVE TUCSON AZ 85705</td> </tr> </table> | AMOUNT: | \$134,375.00 | POSTMARKED: | 08/03/2004 | TYPE: | CHECK | RECEIVED: | 08/04/2004 | CHECK NO: | 101830 | | | NAME: | ASARCO MAIN OFFICE 1150 N 7TH AVE TUCSON AZ 85705 | | |
| AMOUNT: | \$134,375.00 | POSTMARKED: | 08/03/2004 | | | | | | | | | | | | | | |
| TYPE: | CHECK | RECEIVED: | 08/04/2004 | | | | | | | | | | | | | | |
| CHECK NO: | 101830 | | | | | | | | | | | | | | | | |
| NAME: | ASARCO MAIN OFFICE 1150 N 7TH AVE TUCSON AZ 85705 | | | | | | | | | | | | | | | | |

AMC 1186

REMARKS
 LOCATABLE MINERALS: HELD IN SUSPENSE PENDING RECEIPT OF DOCUMENTATION

This receipt was generated by the automated BLM Collections and Billing System and is a paper representation of a portion of the official electronic record contained therein.

AMC 353756, 338178, 138158, 299632, 333067, 345354, 345121, 344757
 AMC 277468, 66892, 45684, 46919, 141486, 289373, 253273,
 AMC ~~345188~~, 345188, 345629, 344652, 344575, 312984, 316548, 315168
 AMC 357097, 325895, 303735, 315170, 1196.

1,275 claims @ \$100
 = \$127,500 ⁰⁰ ~~00~~


August 26, 2003

Mining Claims Section
 Arizona State Office
 Bureau of Land Management
 Department of the Interior
 222 North Central Avenue
 Phoenix, AZ 85004-2203

RECEIVED
 B.L.M. AZ STATE OFFICE
 2003 AUG 26 P 12:29
 PHOENIX, ARIZONA

**Notice of Intent to Hold and
 Payment of Annual Claim Maintenance Fees
 Pinal County, Ray Complex**

This will serve as notice that ASARCO Incorporated, whose address for purposes of this filing is P.O. Box 5747, Tucson, Arizona 85703-0747, intends to hold the mining claims and/or mill sites described in Exhibit A attached hereto for the assessment year ending at 12 o'clock, noon, on September 1, 2004, by payment of the annual claim maintenance fee of \$100 per claim or site. Payment of such amount is made herewith for such assessment year for each of the claims and sites the name and BLM serial number of which, and the book and page or index number of recording of the location notice in the official records of Pinal County, Arizona, of which are set forth in Exhibit A attached hereto and by this reference incorporated herein.



Henry G. Kreis
 Henry G. Kreis
 Property Manager
 Telephone: (520) 798-7717

State of Arizona)
) ss.
 County of Gila)

T&S
 9/29/03
ENTERED INTO COMPUTER VERIFIED
 PB 9/30/03

The foregoing instrument was acknowledged before me on the 26th day of August, 2003, by Henry G. Kreis, as agent for ASARCO Incorporated, a New Jersey corporation, on behalf of the corporation.

Debora Huerta

TE
 ✓



August 26, 2003

Mining Claims Section
Arizona State Office
Bureau of Land Management
Department of the Interior
222 North Central Avenue
Phoenix, AZ 85004-2203

**Notice of Intent to Hold and
Payment of Annual Claim Maintenance Fees**

To Whom It May Concern:

Enclosed are the following "Notices of Intent to Hold and Payment of Claim Maintenance Fees" affidavits along with ASARCO Incorporated checks for claim maintenance fee payment.

| Affidavit | | Fee Amount |
|----------------|--------|--------------|
| Project / Mine | County | |
| Ray Complex | Pinal | \$127,500.00 |
| Ray Complex | Gila | \$11,100.00 |

If you have any questions or need further information, please call me.

Henry G. Kreis
Henry G. Kreis
Property Manager
Telephone: (520) 798-7717

HGK/tlm
Enclosures
pc: Jack Garrity, w/encl.

RECEIVED
B.L.M. AZ STATE OFFICE
2003 AUG 26 P 12: 31
PHOENIX, ARIZONA

EXHIBIT A

Page 1 Of 45

Unpatented Mining Claims and Mill Site Claims : Pinal, County, AZ
 Pioneer-Mineral Creek-Cochran-Copper Butte-Riverside Mining Districts.

| <u>Claim</u> | <u>Book or Docket</u> | <u>Page</u> | <u>BLM Serial No.</u> |
|-----------------|-----------------------|-------------|-----------------------|
| Buckeye 3 | 1359 | 963 | 253275 |
| Buckeye 4 | 1359 | 965 | 253276 |
| Buckeye 5 | 1359 | 967 | 253277 |
| Buckeye 10 | 1359 | 969 | 253278 |
| Somnambulant 1 | 1360 | 035 | 253279 |
| Somnambulant 2 | 1360 | 037 | 253280 |
| Somnambulant 3 | 1360 | 039 | 253281 |
| Somnambulant 4 | 1360 | 041 | 253282 |
| Somnambulant 5 | 1360 | 043 | 253283 |
| Somnambulant 6 | 1360 | 045 | 253284 |
| Somnambulant 7 | 1360 | 047 | 253285 |
| Somnambulant 8 | 1360 | 049 | 253286 |
| Somnambulant 9 | 1360 | 051 | 253287 |
| Somnambulant 10 | 1360 | 053 | 253288 |
| Somnambulant 11 | 1360 | 055 | 253289 |
| Somnambulant 12 | 1360 | 057 | 253290 |
| Somnambulant 13 | 1360 | 059 | 253291 |
| Somnambulant 14 | 1360 | 061 | 253292 |
| Sue 37 | 1360 | 063 | 253293 |
| Sue 38 | 1360 | 065 | 253294 |
| Amended | 1381 | 883 | |
| Sue 39 | 1360 | 067 | 253295 |
| Sue 40 | 1360 | 069 | 253296 |
| Amended | 1381 | 885 | |
| Sue 41 | 1360 | 071 | 253297 |
| Amended | 1381 | 887 | |
| Sue 42 | 1360 | 073 | 253298 |
| Amended | 1381 | 889 | |
| Sue 43 | 1360 | 075 | 253299 |
| Amended | 1381 | 891 | |
| Sue 44 | 1360 | 077 | 253300 |
| Sue 45 | 1360 | 079 | 253301 |
| Amended | 1381 | 893 | |
| Sue 46 | 1360 | 081 | 253302 |
| Sue 48 | 1360 | 083 | 253303 |

PHOENIX, ARIZONA

2003 AUG 26 P 12: 29

RECEIVED
BLM AZ STATE OFFICE

EXHIBIT A

Page 2 Of 45

Unpatented Mining Claims and Mill Site Claims : Pinal, County, AZ
Pioneer-Mineral Creek-Cochran-Copper Butte-Riverside Mining Districts

| <u>Claim</u> | <u>Book or Docket</u> | <u>Page</u> | <u>BLM Serial No.</u> |
|--------------|-----------------------|-------------|-----------------------|
| Sue 49 | 1360 | 085 | 253304 |
| Sue 50 | 1360 | 087 | 253305 |
| Sue 51 | 1360 | 089 | 253306 |
| Sue 52 | 1360 | 091 | 253307 |
| Sue 53 | 1360 | 093 | 253308 |
| Sue 54 | 1360 | 095 | 253309 |
| Sue 55 | 1360 | 097 | 253310 |
| Sue 56 | 1360 | 099 | 253311 |
| Sue 57 | 1360 | 101 | 253312 |
| Sue 58 | 1360 | 103 | 253313 |
| Sue 59 | 1360 | 105 | 253314 |
| Sue 60 | 1360 | 107 | 253315 |
| Sue 61 | 1360 | 109 | 253316 |
| Sue 62 | 1360 | 111 | 253317 |
| Sue 63 | 1360 | 113 | 253318 |
| Sue 64 | 1360 | 115 | 253319 |
| Sue 66 | 1360 | 119 | 253321 |
| Sue 67 | 1360 | 121 | 253322 |
| Sue 69 | 1360 | 125 | 253324 |
| Sue 71 | 1360 | 129 | 253326 |
| Sue 72 | 1360 | 131 | 253327 |
| Sue 73 | 1360 | 133 | 253328 |
| Sue 74 | 1360 | 135 | 253329 |
| Sue 75 | 1360 | 137 | 253330 |
| Sue 76 | 1360 | 139 | 253331 |
| Sue 77 | 1360 | 141 | 253332 |
| Sue 78 | 1360 | 143 | 253333 |
| Sue 79 | 1360 | 145 | 253334 |
| Sue 80 | 1360 | 147 | 253335 |
| Sue 81 | 1360 | 149 | 253336 |
| Sue 82 | 1360 | 151 | 253337 |
| Sue 83 | 1360 | 153 | 253338 |
| Sue 84 | 1360 | 155 | 253339 |
| Sue 85 | 1360 | 157 | 253340 |
| Sue 86 | 1360 | 159 | 253341 |

RECEIVED
B.L.M. AZ STATE OFFICE
2003 AUG 26 P 12: 2
PHOENIX, ARIZONA

55

EXHIBIT A

Page 3 Of 45

**Unpatented Mining Claims and Mill Site Claims : Pinal, County, AZ
Pioneer-Mineral Creek-Cochran-Copper Butte-Riverside Mining Districts**

| <u>Claim</u> | <u>Book or Docket</u> | <u>Page</u> | <u>BLM Serial No.</u> |
|--------------|-----------------------|-------------|-----------------------|
| Sue 87 | 1360 | 161 | 253342 |
| Sue 88 | 1360 | 163 | 253343 |
| Sue 89 | 1360 | 165 | 253344 |
| Sue 90 | 1360 | 167 | 253345 |
| Sue 91 | 1360 | 169 | 253346 |
| Sue 92 | 1360 | 171 | 253347 |
| Sue 93 | 1360 | 173 | 253348 |
| Sue 94 | 1360 | 175 | 253349 |
| Sue 95 | 1360 | 177 | 253350 |
| Sue 96 | 1360 | 179 | 253351 |
| Sue 97 | 1360 | 181 | 253352 |
| Sue 98 | 1360 | 183 | 253353 |
| Sue 99 | 1360 | 185 | 253354 |
| Sue 100 | 1360 | 187 | 253355 |
| Sue 101 | 1360 | 189 | 253356 |
| Sue 102 | 1360 | 191 | 253357 |
| Sue 103 | 1360 | 193 | 253358 |
| Sue 104 | 1360 | 195 | 253359 |
| Sue 105 | 1360 | 197 | 253360 |
| Sue 116 | 1360 | 199 | 253361 |
| Sue 117 | 1360 | 201 | 253362 |
| Sue 118 | 1360 | 203 | 253363 |
| Sue 119 | 1360 | 205 | 253364 |
| Sue 201 | 1360 | 207 | 253365 |
| TW 12 | 1360 | 241 | 253366 |
| TW 13 | 1360 | 243 | 253367 |
| TW 14 | 1360 | 245 | 253368 |
| Amended | 1381 | 901 | |
| TW 15 | 1360 | 247 | 253369 |
| TW 16 | 1360 | 249 | 253370 |
| TW 17 | 1360 | 251 | 253371 |
| TW 18 | 1360 | 253 | 253372 |
| TW 19 | 1360 | 255 | 253373 |
| TW 20 | 1360 | 257 | 253374 |
| TW 21 | 1360 | 259 | 253375 |

PHOENIX, ARIZONA

2003 AUG 26 P 12:29

RECEIVED
B.L.M. AZ STATE OFFICE

EXHIBIT A

Unpatented Mining Claims and Mill Site Claims : Pinal, County, AZ
Pioneer-Mineral Creek-Cochran-Copper Butte-Riverside Mining Districts

| <u>Claim</u> | <u>Book or Docket</u> | <u>Page</u> | <u>BLM Serial No.</u> |
|--------------|-----------------------|-------------|-----------------------|
| TW 22 | 1360 | 261 | 253376 |
| TW 23 | 1360 | 263 | 253377 |
| TW 24 | 1360 | 265 | 253378 |
| TW 25 | 1360 | 267 | 253379 |
| TW 26 | 1360 | 269 | 253380 |
| TW 29 | 1360 | 271 | 253381 |
| TW 30 | 1360 | 273 | 253382 |
| TW 31 | 1360 | 275 | 253383 |
| TW 32 | 1360 | 277 | 253384 |
| TW 33 | 1360 | 279 | 253385 |
| TW 34 | 1360 | 281 | 253386 |
| TW 35 | 1360 | 283 | 253387 |
| TW 36 | 1360 | 285 | 253388 |
| TW 37 | 1360 | 287 | 253389 |
| TW 38 | 1360 | 289 | 253390 |
| TW 39 | 1360 | 291 | 253391 |
| TW 40 | 1360 | 293 | 253392 |
| TW 41 | 1360 | 295 | 253393 |
| TW 42 | 1360 | 297 | 253394 |
| TW 43 | 1360 | 299 | 253395 |
| TW 44 | 1360 | 301 | 253396 |
| TW 45 | 1360 | 303 | 253397 |
| TW 46 | 1360 | 305 | 253398 |
| TW 47 | 1360 | 307 | 253399 |
| TW 48 | 1360 | 309 | 253400 |
| TW 49 | 1360 | 311 | 253401 |
| TW 50 | 1360 | 313 | 253402 |
| TW 51 | 1360 | 315 | 253403 |
| TW 52 | 1360 | 317 | 253404 |
| TW 53 | 1360 | 319 | 253405 |
| TW 54 | 1360 | 321 | 253406 |
| TW 55 | 1360 | 323 | 253407 |
| TW 56 | 1360 | 325 | 253408 |
| TW 57 | 1360 | 327 | 253409 |
| TW 58 | 1360 | 329 | 253410 |

PHOENIX, ARIZONA

2003 AUG 26 P 12:29

RECEIVED
B.L.M. AZ STATE OFFICE

(2)

EXHIBIT A

Page 5 Of 45

Unpatented Mining Claims and Mill Site Claims : Pinal, County, AZ
 Pioneer-Mineral Creek-Cochran-Copper Butte-Riverside Mining Districts

| <u>Claim</u> | <u>Book or Docket</u> | <u>Page</u> | <u>BLM Serial No.</u> |
|-----------------|-----------------------|-------------|-----------------------|
| TW 59 | 1360 | 331 | 253411 |
| TW 60 | 1360 | 333 | 253412 |
| TW 61 | 1360 | 335 | 253413 |
| TW 62 | 1360 | 337 | 253414 |
| TW 63 | 1360 | 339 | 253415 |
| TW 64 | 1360 | 341 | 253416 |
| TW 65 | 1360 | 343 | 253417 |
| TW 66 | 1360 | 345 | 253418 |
| TW 67 | 1360 | 347 | 253419 |
| TW 68 | 1360 | 349 | 253420 |
| TW 69 | 1360 | 351 | 253421 |
| TW 70 | 1360 | 353 | 253422 |
| TW 71 | 1360 | 355 | 253423 |
| TW 72 | 1360 | 357 | 253424 |
| TW 73 | 1360 | 359 | 253425 |
| TW 74 | 1360 | 361 | 253426 |
| TW 75 | 1360 | 363 | 253427 |
| TW 102 | 1360 | 365 | 253428 |
| TW 103 | 1360 | 367 | 253429 |
| TW 104 | 1360 | 369 | 253430 |
| Copper Butte 20 | 1359 | 975 | 253456 |
| Copper Butte 21 | 1359 | 977 | 253457 |
| Terra 1 | 1360 | 209 | 253460 |
| Terra 2 | 1360 | 211 | 253461 |
| Amended | 1381 | 895 | |
| Terra 3 | 1360 | 213 | 253462 |
| Terra 4 | 1360 | 215 | 253463 |
| Terra 5 | 1360 | 217 | 253464 |
| Terra 8 | 1360 | 223 | 253467 |
| Terra 9 | 1360 | 225 | 253468 |
| Terra 10 | 1360 | 227 | 253469 |
| Terra 11 | 1360 | 229 | 253470 |
| Terra 12 | 1360 | 231 | 253471 |
| Terra 13 | 1360 | 233 | 253472 |
| Terra 14 | 1360 | 235 | 253473 |

PHOENIX, ARIZONA

2003 AUG 26 P 2: 29

RECEIVED
B.L.M. AZ STATE OFFICE

EXHIBIT A

Page 6 Of 45

Unpatented Mining Claims and Mill Site Claims : Pinal, County, AZ
 Pioneer-Mineral Creek-Cochran-Copper Butte-Riverside Mining Districts

| <u>Claim</u> | <u>Book or Docket</u> | <u>Page</u> | <u>BLM Serial No.</u> |
|------------------|-----------------------|-------------|-----------------------|
| Amended | 1381 | 897 | |
| Terra 15 | 1360 | 237 | 253474 |
| Amended | 1381 | 899 | |
| Terra 16 | 1360 | 239 | 253475 |
| Walnut Canyon 1 | 1360 | 295 | 253476 |
| Walnut Canyon 2 | 1360 | 393 | 253477 |
| Walnut Canyon 3 | 1360 | 391 | 253478 |
| Walnut Canyon 4 | 1360 | 389 | 253479 |
| Walnut Canyon 5 | 1360 | 387 | 253480 |
| Walnut Canyon 6 | 1360 | 385 | 253481 |
| Walnut Canyon 7 | 1360 | 383 | 253482 |
| Walnut Canyon 8 | 1360 | 381 | 253483 |
| Walnut Canyon 14 | 1360 | 377 | 253485 |
| Walnut Canyon 15 | 1360 | 375 | 253486 |
| Walnut Canyon 18 | 1360 | 373 | 253487 |
| Walnut Canyon 19 | 1360 | 371 | 253488 |
| Butte #1 | 1553 | 378 | 289373 |
| Butte #2 | 1553 | 379 | 289374 |
| Sue 65 | 1869 | 958-959 | 325895 |
| Sue 70 | 1869 | 960-961 | 325896 |

| | | | |
|---------------|-----------|-----|-------|
| Adobe | 52, Mines | 493 | 67026 |
| Amended | | 493 | |
| A Hunch No. 2 | 70, Mines | 151 | 67027 |
| Amended | | 35 | |
| A Hunch No. 3 | 70, Mines | 488 | 67028 |
| Amended | | 36 | |
| A Hunch No. 4 | 73, Mines | 267 | 67029 |
| Amended | | 37 | |
| A Hunch No. 5 | 73, Mines | 268 | 67030 |
| Amended | | 38 | |
| A Hunch No. 6 | 73, Mines | 269 | 67031 |
| Amended | | 39 | |

PHOENIX, ARIZONA

2003 AUG 26 P 12: 29

RECEIVED
B.L.M. AZ STATE OFFICE

72

EXHIBIT A

Page 7 of 45

Unpatented Mining Claims and Mill Site Claims : Pinal, County, AZ
 Pioneer-Mineral Creek-Cochran-Copper Butte-Riverside Mining Districts

| <u>Claim</u> | <u>Book or Docket</u> | <u>Page</u> | <u>BLM Serial No.</u> |
|-------------------|-----------------------|-------------|-----------------------|
| A Hunch No. 7 | 78, Mines | 241 | 67032 |
| Amended | 213 | 40 | |
| Canyon No. 6 | 364 | 200 | 67033 |
| Carnation | 30, Mines | 499 | 67035 |
| Chest | 35, Mines | 197 | 67036 |
| Chloride Gulch | 15, Mines | 219 | 67037 |
| Amended | 36, Mines | 591 | |
| Combination | 30, Mines | 499 | 67038 |
| Contact No. 3 | 32, Mines | 531 | 67039 |
| Copper Ace No. 1 | 264 | 537 | 67040 |
| Copper Ace No. 2 | 264 | 538 | 67041 |
| Copper Ace No. 3 | 264 | 539 | 67042 |
| Copper Ace No. 4 | 264 | 540 | 67043 |
| Copper Zone No. 4 | 24, Mines | 543 | 67045 |
| Amended | 372 | 491 | |
| Copper Zone No. 5 | 24, Mines | 544 | 67046 |
| Amended | 372 | 492 | |
| Happy Vale | 35, Mines | 421 | 67047 |
| Led | 35, Mines | 301 | 67048 |
| Major | 32, Mines | 531 | 67049 |
| Major No. 2 | 32, Mines | 532 | 67050 |
| Major No. 3 | 32, Mines | 533 | 67051 |
| Major No. 4 | 35, Mines | 421 | 67052 |
| Major No. 5 | 46, Mines | 26 | 67053 |
| Major No. 6 | 46, Mines | 27 | 67054 |
| Mescal No. 1 | 188 | 564 | 67055 |
| Amended | 193 | 425 | |
| Mescal No. 2 | 188 | 565 | 67056 |
| Mescal No. 3 | 188 | 566 | 67057 |
| Mescal No. 4 | 188 | 567 | 67058 |
| Mescal No. 5 | 189 | 328 | 67059 |
| Mescal No. 6 | 188 | 568 | 67060 |
| Mescal No. 7 | 188 | 569 | 67061 |
| Mescal No. 8 | 189 | 55 | 67062 |
| Mescal No. 9 | 189 | 56 | 67063 |

PHOENIX, ARIZONA

2003 AUG 26 P 12:29

 RECEIVED
 B.L.M. AZ STATE OFFICE

EXHIBIT A

Page 8 Of 45

Unpatented Mining Claims and Mill Site Claims : Pinal, County, AZ
Pioneer-Mineral Creek-Cochran-Copper Butte-Riverside Mining Districts

| <u>Claim</u> | <u>Book or Docket</u> | <u>Page</u> | <u>BLM Serial No.</u> |
|---------------|-----------------------|-------------|-----------------------|
| Mescal No. 10 | 189 | 57 | 67064 |
| Mescal No. 11 | 189 | 58 | 67065 |
| Mescal No. 12 | 189 | 59 | 67066 |
| Mescal No. 13 | 189 | 60 | 67067 |
| Mescal No. 14 | 189 | 61 | 67068 |
| Mescal No. 15 | 189 | 62 | 67069 |
| Mescal No. 16 | 189 | 329 | 67070 |
| Mescal No. 17 | 189 | 63 | 67071 |
| Mescal No. 18 | 189 | 199 | 67072 |
| Mescal No. 19 | 189 | 64 | 67073 |
| Mescal No. 20 | 189 | 65 | 67074 |
| Mescal No. 21 | 189 | 210 | 67075 |
| Mescal No. 22 | 189 | 201 | 67076 |
| Mescal No. 23 | 189 | 202 | 67077 |
| Mescal No. 24 | 189 | 203 | 67078 |
| Mescal No. 25 | 189 | 204 | 67079 |
| Mescal No. 26 | 189 | 205 | 67080 |
| Amended | 194 | 528 | |
| Mescal No. 27 | 194 | 529 | 67081 |
| Mescal No. 28 | 194 | 530 | 67082 |
| Mescal No. 29 | 194 | 531 | 67083 |
| Mescal No. 30 | 194 | 532 | 67084 |
| Mescal No. 31 | 194 | 533 | 67085 |
| Mescal No. 32 | 194 | 534 | 67086 |
| Mescal No. 33 | 194 | 535 | 67087 |
| Mescal No. 34 | 194 | 536 | 67088 |
| Mescal No. 35 | 194 | 537 | 67089 |
| Mescal No. 36 | 194 | 538 | 67090 |
| Mescal No. 37 | 194 | 539 | 67091 |
| Mescal No. 38 | 194 | 540 | 67092 |
| Mescal No. 39 | 194 | 541 | 67093 |
| Mescal No. 40 | 195 | 564 | 67094 |
| Mescal No. 41 | 195 | 565 | 67095 |
| Mescal No. 42 | 195 | 566 | 67096 |
| Mescal No. 43 | 197 | 230 | 67097 |

PHOENIX, ARIZONA

2003 AUG 26 P 12:29

RECEIVED
B.L.M. AZ STATE OFFICE

28

EXHIBIT A

Unpatented Mining Claims and Mill Site Claims : Pinal, County, AZ
 Pioneer-Mineral Creek-Cochran-Copper Butte-Riverside Mining Districts

| <u>Claim</u> | <u>Book or Docket</u> | <u>Page</u> | <u>BLM Serial No.</u> |
|--------------------------|-----------------------|-------------|-----------------------|
| Mescal No. 44 | 197 | 231 | 67098 |
| Mescal No. 45 | 197 | 232 | 67099 |
| Mescal No. 46 | 197 | 233 | 67100 |
| Mescal No. 47 | 197 | 234 | 67101 |
| Amended | 1869 | 910-911 | |
| Mescal No. 49 | 197 | 236 | 67103 |
| Amended | 1869 | 914-914 | |
| Mescal No. 50 | 195 | 562 | 67104 |
| Amended | 1869 | 916 | |
| Mescal No. 51 | 195 | 563 | 67105 |
| Mesquite No. 1 | 197 | 228 | 67106 |
| Mesquite No. 2 | 197 | 229 | 67107 |
| Odessa | 35, Mines | 422 | 67108 |
| Olive | 35, Mines | 198 | 67109 |
| Recall | 35, Mines | 198 | 67110 |
| Rustler No. 1 | 364 | 196 | 67111 |
| Rustler No. 2 | 364 | 197 | 67112 |
| Rustler No. 3 | 364 | 198 | 67113 |
| Rustler No. 4 | 364 | 199 | 67114 |
| Silverball (SilverBall) | 39, Mines | 457 | 67115 |
| Silver King | 31, Mines | 495 | 67116 |
| Silver Lead | 31, Mines | 496 | 67117 |
| Silver Leaf (SilverLeap) | 31, Mines | 497 | 67118 |
| Silver Leap No. 3 | 32, Mines | 530 | 67119 |
| Silver Queen | 31, Mines | 496 | 67120 |
| Silver Threads | 31, Mines | 497 | 67121 |
| Star | 31, Mines | 494 | 67122 |
| Would be Expert | 31, Mines | 302 | 67123 |
| Southern No. 1 | 297 | 230 | 67173 |
| Southern No. 2 | 297 | 231 | 67174 |
| Southern No. 3 | 297 | 232 | 67175 |
| Southern No. 4 | 297 | 233 | 67176 |
| Southern No. 5 | 297 | 234 | 67177 |
| Amended | 1869 | 940-941 | |
| Southern No. 6 | 297 | 235 | 67178 |

PHOENIX, ARIZONA

2003 AUG 26 P 12:29

RECEIVED
 B.L.M. AZ STATE OFFICE

31

EXHIBIT A

Page 10 Of 45

Unpatented Mining Claims and Mill Site Claims : Pinal, County, AZ
 Pioneer-Mineral Creek-Cochran-Copper Butte-Riverside Mining Districts

| <u>Claim</u> | <u>Book or Docket</u> | <u>Page</u> | <u>BLM Serial No.</u> |
|-----------------|-----------------------|-------------|-----------------------|
| Amended | 1869 | 942-943 | |
| Southern No. 7 | 334 | 532 | 67179 |
| Southern No. 8 | 334 | 533 | 67180 |
| Amended | 1869 | 944-945 | |
| Ray Southern 1 | 47, Mines | 462 | 67181 |
| Ray Southern 5 | 47, Mines | 463 | 67182 |
| Amended | 1869 | 918-919 | |
| Ray Southern 6 | 47, Mines | 464 | 67183 |
| Amended | 1869 | 920-921 | |
| Ray Southern 7 | 47, Mines | 465 | 67184 |
| Amended | 1869 | 922-923 | |
| Ray Southern 10 | 47, Mines | 468 | 67187 |
| Amended | 1869 | 924-925 | |
| Ray Southern 11 | 47, Mines | 469 | 67188 |
| Amended | 297 | 236 | |
| Ray Southern 12 | 47, Mines | 470 | 67189 |
| Amended | 1869 | 926-927 | |
| Ray Southern 16 | 55, Mines | 355 | 67193 |
| Ray Southern 17 | 56, Mines | 527 | 67195 |
| Amended | 1869 | 934-935 | |
| Ray Southern 39 | 155 | 134 | 67196 |
| Amended | 360 | 522 | |
| Reamended | 1869 | 636-937 | |
| Ray Southern 40 | 155 | 86 | 67197 |
| Amended | 360 | 523 | |
| Reamended | 1869 | 938-939 | |
| Ray Southern 41 | 155 | 87 | 67198 |
| Amended | 360 | 524 | |
| Ray Southern 42 | 158 | 88 | 67199 |
| Amended | 360 | 525 | |
| Bur No. 1 | 719 | 609 | 67249 |
| Amended | 974 | 225 | |
| Bur No. 2 | 719 | 610 | 67250 |
| Amended | 974 | 227 | |
| Bur No. 3 | 719 | 611 | 67251 |

PHOENIX, ARIZONA

2003 AUG 26 PM 12: 29

RECEIVED
B.L.M. AZ STATE OFFICEAR
18

EXHIBIT A

Unpatented Mining Claims and Mill Site Claims : Pinal, County, AZ
 Pioneer-Mineral Creek-Cochran-Copper Butte-Riverside Mining Districts

| <u>Claim</u> | <u>Book or Docket</u> | <u>Page</u> | <u>BLM Serial No.</u> |
|--------------|-----------------------|-------------|-----------------------|
| Amended | 974 | 229 | |
| Bur No. 4 | 719 | 612 | 67252 |
| Amended | 974 | 231 | |
| Bur No. 5 | 719 | 613 | 67253 |
| Amended | 974 | 233 | |
| Bur No. 6 | 719 | 614 | 67254 |
| Amended | 974 | 235 | |
| Bur No. 7 | 719 | 615 | 67255 |
| Amended | 974 | 237 | |
| Bur No. 8 | 719 | 616 | 67256 |
| Amended | 974 | 239 | |
| Bur No. 9 | 719 | 617 | 67257 |
| Amended | 974 | 241 | |
| Bur No. 10 | 719 | 618 | 67258 |
| Amended | 974 | 243 | |
| Reamended | 1890 | 405-406 | |
| Bur No. 11 | 719 | 619 | 67259 |
| Amended | 974 | 245 | |
| Bur No. 12 | 719 | 620 | 67260 |
| Amended | 974 | 247 | |
| Reamended | 1890 | 407-408 | |
| Bur No. 13 | 719 | 621 | 67261 |
| Amended | 974 | 249 | |
| Bur No. 14 | 719 | 622 | 67262 |
| Amended | 974 | 251 | |
| Reamended | 1890 | 409-410 | |
| Bur No. 15 | 719 | 623 | 67263 |
| Amended | 974 | 253 | |
| Bur No. 16 | 719 | 624 | 67264 |
| Amended | 974 | 255 | |
| Reamended | 1890 | 411-412 | |
| Bur No. 17 | 719 | 625 | 67265 |
| Amended | 974 | 257 | |
| Reamended | 1890 | 413-414 | |
| Bur No. 18 | 719 | 626 | 67266 |

PHOENIX, ARIZONA

2003 AUG 26 P 12:29

RECEIVED
 B.L.M. AZ STATE OFFICE

20

EXHIBIT A

Page 12 Of 45

Unpatented Mining Claims and Mill Site Claims : Pinal, County, AZ
 Pioneer-Mineral Creek-Cochran-Copper Butte-Riverside Mining Districts

| <u>Claim</u> | <u>Book or Docket</u> | <u>Page</u> | <u>BLM Serial No.</u> |
|--------------|-----------------------|-------------|-----------------------|
| Amended | 974 | 259 | |
| Reamended | 1890 | 415-416 | |
| Bur No. 19 | 719 | 627 | 67267 |
| Amended | 974 | 261 | |
| Reamended | 1890 | 417-418 | |
| Bur No. 20 | 719 | 628 | 67268 |
| Amended | 974 | 263 | |
| Reamended | 1890 | 419-420 | |
| Bur No. 22 | 719 | 630 | 67269 |
| Amended | 974 | 265 | |
| Reamended | 1869 | 946-947 | |
| Bur No. 24 | 719 | 632 | 67271 |
| Amended | 974 | 269 | |
| Reamended | 1869 | 948-949 | |
| Bur No. 26 | 719 | 634 | 67273 |
| Amended | 974 | 273 | |
| Reamended | 1869 | 950-951 | |
| | | | |
| Bur No. 28 | 719 | 636 | 67275 |
| Amended | 974 | 277 | |
| Reamended | 1869 | 952-953 | |
| Bur No. 30 | 719 | 638 | 67277 |
| Amended | 974 | 281 | |
| Reamended | 1869 | 954-955 | |
| Bur No. 31 | 719 | 639 | 67278 |
| Amended | 974 | 283 | |
| Bur No. 32 | 719 | 640 | 67279 |
| Amended | 974 | 285 | |
| Reamended | 1869 | 956-957 | |
| Bur No. 33 | 719 | 641 | 67280 |
| Amended | 974 | 287 | |
| Bur No. 34 | 719 | 642 | 67281 |
| Amended | 974 | 289 | |
| Reamended | 1869 | 970-971 | |

PHOENIX, ARIZONA

2003 AUG 26 P 12: 29

RECEIVED
B.L.M. AZ STATE OFFICE

EXHIBIT A

Page 13 Of 45

Unpatented Mining Claims and Mill Site Claims : Pinal, County, AZ
Pioneer-Mineral Creek-Cochran-Copper Butte-Riverside Mining Districts

| <u>Claim</u> | <u>Book or Docket</u> | <u>Page</u> | <u>BLM Serial No.</u> |
|--------------|-----------------------|-------------|-----------------------|
| Bur No. 37 | 719 | 645 | 67284 |
| Amended | 974 | 295 | |
| Bur No. 39 | 719 | 647 | 67286 |
| Amended | 974 | 299 | |
| Bur No. 40 | 719 | 648 | 67287 |
| Amended | 974 | 301 | |
| Reamended | 1869 | 978-979 | |
| Bur No. 41 | 719 | 649 | 67288 |
| Amended | 974 | 303 | |
| Bur No. 43 | 720 | 591 | 67289 |
| Amended | 974 | 305 | |
| Bur No. 45 | 719 | 651 | 67290 |
| Amended | 974 | 307 | |
| Bur No. 46 | 719 | 652 | 67291 |
| Amended | 974 | 309 | |
| Bur No. 47 | 719 | 653 | 67292 |
| Amended | 974 | 311 | |
| Bur No. 48 | 719 | 654 | 67293 |
| Amended | 974 | 313 | |
| Bur No. 49 | 719 | 655 | 67294 |
| Amended | 974 | 315 | |
| Bur No. 50 | 719 | 656 | 67295 |
| Amended | 974 | 317 | |
| Bur No. 51 | 719 | 657 | 67296 |
| Amended | 974 | 319 | |
| Reamended | 1890 | 421-422 | |
| Bur No. 52 | 719 | 658 | 67297 |
| Amended | 974 | 321 | |
| Bur No. 53 | 719 | 659 | 67298 |
| Amended | 974 | 323 | |
| Reamended | 1890 | 423-424 | |
| Bur No. 54 | 719 | 660 | 67299 |
| Amended | 974 | 325 | |
| Bur No. 55 | 719 | 661 | 67300 |
| Amended | 974 | 327 | |

PHOENIX, ARIZONA

2003 AUG 26 P 12:30

RECEIVED
B.L.M. AZ STATE OFFICE

B

EXHIBIT A

Page 14 Of 45

Unpatented Mining Claims and Mill Site Claims : Pinal, County, AZ
 Pioneer-Mineral Creek-Cochran-Copper Butte-Riverside Mining Districts

| <u>Claim</u> | <u>Book or Docket</u> | <u>Page</u> | <u>BLM Serial No.</u> |
|--------------|-----------------------|-------------|-----------------------|
| Reamended | 1890 | 425-426 | |
| Bur No. 56 | 719 | 662 | 67301 |
| Amended | 974 | 329 | |
| Bur No. 57 | 719 | 663 | 67302 |
| Amended | 974 | 331 | |
| Reamended | 1890 | 427-428 | |
| Bur No. 58 | 719 | 664 | 67303 |
| Amended | 974 | 333 | |
| Bur No. 59 | 719 | 665 | 67304 |
| Amended | 974 | 335 | |
| Reamended | 1890 | 429-430 | |
| Bur No. 60 | 719 | 666 | 67305 |
| Amended | 974 | 337 | |
| Reamended | 1890 | 431-432 | |
| Bur No. 61 | 719 | 667 | 67306 |
| Amended | 974 | 339 | |
| Reamended | 1890 | 433-434 | |
| Bur No. 62 | 719 | 668 | 67307 |
| Amended | 974 | 341 | |
| Reamended | 1890 | 435-436 | |
| Bur No. 63 | 719 | 669 | 67308 |
| Amended | 974 | 343 | |
| Reamended | 1890 | 437-438 | |
| Bur No. 64 | 719 | 670 | 67309 |
| Amended | 974 | 345 | |
| Reamended | 1890 | 439-440 | |
| Bur No. 65 | 719 | 671 | 67310 |
| Amended | 974 | 347 | |
| Reamended | 1890 | 441-442 | |
| Bur No. 66 | 719 | 672 | 67311 |
| Amended | 974 | 349 | |
| Bur No. 67 | 719 | 673 | 67312 |
| Amended | 974 | 351 | |
| Reamended | 1890 | 443-444 | |
| Bur No. 68 | 719 | 674 | 67313 |

PHOENIX, ARIZONA

2003 AUG 26 P 12: 30

RECEIVED
B.L.M. AZ STATE OFFICE

EXHIBIT A

Page 15 Of 45

Unpatented Mining Claims and Mill Site Claims : Pinal, County, AZ
 Pioneer-Mineral Creek-Cochran-Copper Butte-Riverside Mining Districts

| <u>Claim</u> | <u>Book or Docket</u> | <u>Page</u> | <u>BLM Serial No.</u> |
|--------------|-----------------------|-------------|-----------------------|
| Amended | 974 | 353 | |
| Bur No. 69 | 719 | 675 | 67314 |
| Amended | 974 | 355 | |
| Reamended | 1890 | 445-446 | |
| Bur No. 71 | 719 | 677 | 67315 |
| Amended | 974 | 357 | |
| Bur No. 73 | 719 | 679 | 67316 |
| Amended | 974 | 359 | |
| Bur No. 75 | 719 | 681 | 67317 |
| Amended | 974 | 361 | |
| Bur No. 77 | 719 | 683 | 67318 |
| Amended | 974 | 363 | |
| Reamended | 1869 | 980-981 | |
| Bur No. 83 | 719 | 689 | 67321 |
| Amended | 974 | 369 | |
| Reamended | 1869 | 984-985 | |
| Bur No. 86 | 719 | 690 | 67322 |
| Amended | 974 | 371 | |
| Bur No. 87 | 719 | 691 | 67323 |
| Amended | 974 | 373 | |
| Bur No. 88 | 719 | 692 | 67324 |
| Amended | 974 | 375 | |
| Bur No. 89 | 719 | 693 | 67325 |
| Amended | 974 | 377 | |
| Bur No. 90 | 719 | 694 | 67326 |
| Amended | 974 | 379 | |
| Bur No. 91 | 719 | 695 | 67327 |
| Amended | 974 | 381 | |
| Bur No. 92 | 719 | 696 | 67328 |
| Amended | 974 | 383 | |
| Bur No. 93 | 719 | 697 | 67329 |
| Amended | 974 | 385 | |
| Bur No. 94 | 719 | 698 | 67330 |
| Amended | 974 | 387 | |
| Bur No. 95 | 719 | 699 | 67331 |

PHOENIX, ARIZONA

2003 AUG 26 P 2:30

RECEIVED
BLM, AZ STATE OFFICE

B-9

EXHIBIT A

Page 16 of 45

Unpatented Mining Claims and Mill Site Claims : Pinal, County, AZ
 Pioneer-Mineral Creek-Cochran-Copper Butte-Riverside Mining Districts

| <u>Claim</u> | <u>Book or Docket</u> | <u>Page</u> | <u>BLM Serial No.</u> |
|------------------|-----------------------|-------------|-----------------------|
| Amended | 974 | 389 | |
| Bur No. 116 | 719 | 718 | 67332 |
| Amended | 974 | 391 | |
| Bur No. 117 | 719 | 719 | 67333 |
| Amended | 974 | 393 | |
| Bur No. 118 | 719 | 720 | 67334 |
| Amended | 974 | 395 | |
| Bur No. 119 | 719 | 721 | 67335 |
| Amended | 974 | 397 | |
| Bur No. 120 | 719 | 722 | 67336 |
| Amended | 974 | 399 | |
| Bur No. 121 | 719 | 723 | 67337 |
| Amended | 974 | 401 | |
| Bur No. 122 | 719 | 724 | 67338 |
| Amended | 974 | 403 | |
| Bur No. 123 | 719 | 725 | 67339 |
| Amended | 974 | 405 | |
| Bur No. 124 | 719 | 726 | 67340 |
| Amended | 974 | 407 | |
| Bur No. 125 | 719 | 727 | 67341 |
| Amended | 974 | 409 | |
| Bur No. 126 | 719 | 728 | 67342 |
| Amended | 974 | 411 | |
| Bur No. 127 | 719 | 729 | 67343 |
| Amended | 974 | 413 | |
| Bur No. 128 | 719 | 730 | 67344 |
| Amended | 974 | 415 | |
| Bur No. 129 | 719 | 731 | 67345 |
| Amended | 974 | 417 | |
| Bur No. 130 | 719 | 732 | 67346 |
| Amended | 974 | 419 | |
| Blue Hills No. 1 | 280 | 374 | 67428 |
| Blue Hills No. 2 | 280 | 375 | 67429 |
| Blue Hills No. 3 | 280 | 376 | 67430 |
| Blue Hills No. 4 | 280 | 377 | 67431 |

PHOENIX, ARIZONA

2003 AUG 26 P 12:30

RECEIVED
B.L.M. AZ STATE OFFICE

EXHIBIT A

Page 17 Of 45

**Unpatented Mining Claims and Mill Site Claims : Pinal, County, AZ
Pioneer-Mineral Creek-Cochran-Copper Butte-Riverside Mining Districts**

| <u>Claim</u> | <u>Book or Docket</u> | <u>Page</u> | <u>BLM Serial No.</u> |
|-------------------|-----------------------|-------------|-----------------------|
| Blue Hills No. 5 | 280 | 378 | 67432 |
| Blue Hills No. 6 | 280 | 379 | 67433 |
| Blue Hills No. 7 | 280 | 380 | 67434 |
| Blue Hills No. 8 | 280 | 381 | 67435 |
| Blue Hills No. 9 | 280 | 382 | 67436 |
| Blue Hills No. 10 | 280 | 383 | 67437 |
| Blue Hills No. 11 | 280 | 384 | 67438 |
| Blue Hills No. 12 | 280 | 385 | 67439 |
| Ray No. 2 | 545 | 102 | 67441 |
| Ray No. 4 | 545 | 104 | 67443 |
| Ray No. 5 | 545 | 105 | 67444 |
| Ray No. 6 | 545 | 106 | 67445 |
| Ray No. 7 | 545 | 107 | 67446 |
| Ray No. 8 | 545 | 108 | 67447 |
| Ray No. 9 | 545 | 109 | 67448 |
| Ray No. 10 | 545 | 110 | 67449 |
| Ray No. 11 | 545 | 111 | 67450 |
| Ray No. 12 | 545 | 112 | 67451 |
| Ray No. 13 | 545 | 113 | 67452 |
| Ray No. 14 | 545 | 114 | 67453 |
| Ray No. 15 | 552 | 367 | 67454 |
| Ray No. 16 | 545 | 116 | 67455 |
| Ray No. 17 | 545 | 117 | 67456 |
| Ray No. 18 | 545 | 118 | 67457 |
| Ray No. 20 | 545 | 120 | 67459 |
| Ray No. 21 | 545 | 121 | 67460 |
| Ray No. 22 | 552 | 381 | 67461 |
| Ray No. 23 | 545 | 122 | 67462 |
| Ray No. 24 | 552 | 382 | 67463 |
| Ray No. 25 | 545 | 123 | 67464 |
| Ray No. 26 | 552 | 383 | 67465 |
| Ray No. 27 | 545 | 124 | 67466 |
| Ray No. 28 | 552 | 384 | 67467 |
| Ray No. 29 | 545 | 125 | 67468 |
| Ray No. 30 | 552 | 385 | 67469 |

PHOENIX, ARIZONA

2003 AUG 26 P 2:30

RECEIVED
B.L.M. AZ STATE OFFICE

EXHIBIT A

Page 18 Of 45

Unpatented Mining Claims and Mill Site Claims : Pinal, County, AZ
Pioneer-Mineral Creek-Cochran-Copper Butte-Riverside Mining Districts

| <u>Claim</u> | <u>Book or Docket</u> | <u>Page</u> | <u>BLM Serial No.</u> |
|--------------|-----------------------|-------------|-----------------------|
| Ray No. 31 | 552 | 386 | 67470 |
| Ray No. 32 | 552 | 387 | 67471 |
| Ray No. 33 | 552 | 388 | 67472 |
| Ray No. 34 | 552 | 389 | 67473 |
| Ray No. 35 | 545 | 126 | 67474 |
| Ray No. 36 | 545 | 127 | 67475 |
| Ray No. 37 | 545 | 128 | 67476 |
| Ray No. 38 | 545 | 129 | 67477 |
| Ray No. 39 | 545 | 130 | 67478 |
| Ray No. 40 | 545 | 131 | 67479 |
| Ray No. 41 | 545 | 132 | 67480 |
| Ray No. 42 | 545 | 133 | 67481 |
| Ray No. 43 | 552 | 390 | 67482 |
| Ray No. 44 | 552 | 391 | 67483 |
| Ray No. 45 | 552 | 392 | 67484 |
| Ray No. 46 | 552 | 393 | 67485 |
| Ray No. 47 | 552 | 394 | 67486 |
| Ray No. 48 | 552 | 395 | 67487 |
| Ray No. 49 | 546 | 444 | 67488 |
| Ray No. 50 | 546 | 445 | 67489 |
| Ray No. 51 | 546 | 446 | 67490 |
| Ray No. 52 | 546 | 447 | 67491 |
| Ray No. 53 | 546 | 448 | 67492 |
| Ray No. 54 | 546 | 449 | 67493 |
| Ray No. 55 | 546 | 450 | 67494 |
| Ray No. 56 | 546 | 451 | 67495 |
| Ray No. 57 | 546 | 452 | 67496 |
| Ray No. 58 | 546 | 453 | 67497 |
| Ray No. 59 | 546 | 454 | 67498 |
| Ray No. 60 | 552 | 396 | 67499 |
| Ray No. 61 | 548 | 185 | 67500 |
| Ray No. 62 | 548 | 186 | 67501 |
| Ray No. 63 | 548 | 187 | 67502 |
| Ray No. 64 | 548 | 188 | 67503 |
| Ray No. 65 | 548 | 189 | 67504 |

PHOENIX, ARIZONA

2003 AUG 26 P 12:30

RECEIVED
B.L.M. AZ STATE OFFICEAP
35

EXHIBIT A

Page 19 of 45

**Unpatented Mining Claims and Mill Site Claims : Pinal, County, AZ
Pioneer-Mineral Creek-Cochran-Copper Butte-Riverside Mining Districts**

| <u>Claim</u> | <u>Book or Docket</u> | <u>Page</u> | <u>BLM Serial No.</u> |
|--------------|-----------------------|-------------|-----------------------|
| Ray No. 66 | 548 | 190 | 67505 |
| Ray No. 67 | 548 | 191 | 67506 |
| Ray No. 68 | 548 | 192 | 67507 |
| Ray No. 69 | 548 | 193 | 67508 |
| Ray No. 70 | 548 | 194 | 67509 |
| Ray No. 71 | 548 | 195 | 67510 |
| Ray No. 72 | 548 | 196 | 67511 |
| Ray No. 73 | 552 | 370 | 67512 |
| Ray No. 74 | 552 | 371 | 67513 |
| Ray No. 75 | 552 | 372 | 67514 |
| Ray No. 76 | 552 | 373 | 67515 |
| Ray No. 77 | 552 | 374 | 67516 |
| Ray No. 78 | 552 | 375 | 67517 |
| Ray No. 79 | 552 | 376 | 67518 |
| Ray No. 80 | 552 | 377 | 67519 |
| Ray No. 81 | 552 | 378 | 67520 |
| Ray No. 82 | 552 | 379 | 67521 |
| Ray No. 83 | 552 | 380 | 67522 |
| Ray No. 84 | 758 | 967 | 67523 |
| Ray No. 85 | 758 | 968 | 67524 |
| Ray No. 86 | 758 | 969 | 67525 |
| Ray No. 87 | 758 | 970 | 67526 |
| Ray No. 88 | 758 | 971 | 67527 |
| Ray No. 89 | 758 | 972 | 67528 |
| Ray No. 90 | 758 | 973 | 67529 |
| Ray No. 91 | 758 | 974 | 67530 |
| Ray No. 92 | 758 | 975 | 67531 |
| Ray No. 93 | 758 | 976 | 67532 |
| Ray No. 94 | 758 | 977 | 67533 |
| Ray No. 95 | 758 | 978 | 67534 |
| Ray No. 96 | 758 | 979 | 67535 |
| Ray No. 97 | 758 | 980 | 67536 |
| Ray No. 99 | 785 | 780 | 67538 |
| Ray No. 100 | 785 | 781 | 67539 |
| Ray No. 101 | 785 | 782 | 67540 |

PHOENIX, ARIZONA

2003 AUG 26 P 12:

RECEIVED
B.L.M. AZ STATE OFFI

A

EXHIBIT A

Page 20 Of 45

Unpatented Mining Claims and Mill Site Claims : Pinal, County, AZ
Pioneer-Mineral Creek-Cochran-Copper Butte-Riverside Mining Districts

| <u>Claim</u> | <u>Book or Docket</u> | <u>Page</u> | <u>BLM Serial No.</u> |
|--------------|-----------------------|-------------|-----------------------|
| Pat No. 1 | 1076 | 304 | 138158 |
| Pat No. 2 | 1076 | 306 | 138159 |
| Pat No. 3 | 1076 | 308 | 138160 |
| Pat No. 4 | 1076 | 310 | 138161 |
| RMD No. 39 | 1083 | 493 | 141524 |
| RMD no. 40 | 1083 | 495 | 141525 |
| RMD No. 41 | 1083 | 497 | 141526 |
| RMD No. 42 | 1083 | 499 | 141527 |
| RMD No. 43 | 1083 | 501 | 141528 |
| RMD No. 44 | 1083 | 503 | 141529 |
| RMD No. 45 | 1083 | 505 | 141530 |
| RMD No. 46 | 1083 | 507 | 141531 |
| RMD No. 47 | 1083 | 509 | 141532 |
| RMD No. 48 | 1083 | 511 | 141533 |
| RMD No. 49 | 1083 | 513 | 141534 |
| RMD No. 50 | 1083 | 515 | 141535 |
| RMD No. 51 | 1083 | 517 | 141536 |
| RMD No. 52 | 1083 | 519 | 141537 |
| RMD No. 53 | 1083 | 521 | 141538 |
| RMD No. 54 | 1083 | 523 | 141539 |
| RMD No. 55 | 1083 | 525 | 141540 |
| RMD No. 56 | 1083 | 527 | 141541 |
| RMD No. 57 | 1083 | 529 | 141542 |
| RMD No. 58 | 1083 | 531 | 141543 |
| RMD No. 59 | 1083 | 533 | 141544 |
| RMD No. 60 | 1083 | 535 | 141545 |
| RMD No. 61 | 1083 | 537 | 141546 |
| RMD No. 62 | 1083 | 539 | 141547 |
| RMD No. 63 | 1083 | 541 | 141548 |
| RMD No. 64 | 1083 | 543 | 141549 |
| RMD No. 65 | 1083 | 545 | 141550 |
| RMD No. 66 | 1083 | 547 | 141551 |
| RMD No. 67 | 1083 | 549 | 141552 |
| RMD No. 68 | 1083 | 551 | 141553 |
| RMD No. 69 | 1083 | 553 | 141554 |

PHOENIX, ARIZONA

2003 AUG 26 P 12:30

RECEIVED
B.L.M. AZ STATE OFFICE

35

EXHIBIT A

Unpatented Mining Claims and Mill Site Claims : Pinal, County, AZ
Pioneer-Mineral Creek-Cochran-Copper Butte-Riverside Mining Districts

| <u>Claim</u> | <u>Book or Docket</u> | <u>Page</u> | <u>BLM Serial No.</u> |
|-------------------|-----------------------|-------------|-----------------------|
| RMD No. 70 | 1083 | 555 | 141555 |
| RMD No. 137 | 1083 | 689 | 141622 |
| RMD No. 138 | 1083 | 691 | 141623 |
| Mescal No. 48 | 1869 | 912-913 | 325897 |
| Ray Southern 14 | 1869 | 928-929 | 325898 |
| Ray Southern | 1869 | 930-931 | 325899 |
| Ray Southern 16-A | 1869 | 932-933 | 325900 |
| Bur No. 35 | 1869 | 972-973 | 325904 |
| Bur No. 36 | 1869 | 974-975 | 325905 |
| Bur No. 38 | 1869 | 976-977 | 325906 |
| Bur No. 81 | 1869 | 982-983 | 325907 |
| Ray No. 98 | 1869 | 986-987 | 325908 |

| | | | |
|----------|------|---------|--------|
| Elder 3 | 1671 | 022 | 303735 |
| Elder 4 | 1671 | 024 | 303736 |
| Elder 5 | 1671 | 026 | 303737 |
| Elder 6 | 1671 | 028 | 303738 |
| Elder 7 | 1671 | 030 | 303739 |
| Elder 8 | 1671 | 032 | 303740 |
| Elder 9 | 1671 | 034 | 303741 |
| Elder 10 | 1671 | 036 | 303742 |
| Elder 11 | 1671 | 038 | 303743 |
| Elder 12 | 1671 | 040 | 303744 |
| Elder 15 | 1671 | 046 | 303747 |
| Amended | 1869 | 964-965 | |
| Elder 17 | 1671 | 050 | 303749 |
| Elder 19 | 1671 | 054 | 303751 |
| Elder 21 | 1671 | 058 | 303753 |
| Elder 23 | 1671 | 062 | 303755 |
| Elder 30 | 1671 | 076 | 303762 |
| Elder 31 | 1671 | 078 | 303763 |
| Elder 32 | 1671 | 080 | 303764 |
| Elder 33 | 1671 | 082 | 303765 |

PHOENIX, ARIZONA

2003 AUG 26 P 2: 30

RECEIVED
B.L.M. AZ STATE OFFICE

31

EXHIBIT A

Page 22 Of 45

Unpatented Mining Claims and Mill Site Claims : Pinal, County, AZ
Pioneer-Mineral Creek-Cochran-Copper Butte-Riverside Mining Districts

| <u>Claim</u> | <u>Book or Docket</u> | <u>Page</u> | <u>BLM Serial No.</u> |
|--------------|-----------------------|-------------|-----------------------|
| Elder 34 | 1671 | 084 | 303766 |
| Elder 35 | 1671 | 086 | 303767 |
| Elder 36 | 1671 | 088 | 303768 |
| Elder 37 | 1671 | 090 | 303769 |
| Elder 38 | 1671 | 092 | 303770 |
| Elder 39 | 1671 | 094 | 303771 |
| Elder 48 | 1671 | 096 | 303772 |
| Elder 49 | 1671 | 098 | 303773 |
| Elder 50 | 1671 | 100 | 303774 |
| Elder 51 | 1671 | 102 | 303775 |
| Elder 52 | 1671 | 104 | 303776 |
| Elder 53 | 1671 | 106 | 303777 |
| Elder 54 | 1671 | 108 | 303778 |
| Elder 55 | 1671 | 110 | 303779 |
| Elder 56 | 1671 | 112 | 303780 |
| Elder 57 | 1671 | 114 | 303781 |
| Elder 2 | 1752 | 867 | 315170 |
| Elder 40 | 1752 | 869 | 315171 |
| Elder 41 | 1752 | 871 | 315172 |
| Elder 42 | 1752 | 873 | 315173 |
| Elder 43 | 1752 | 875 | 315174 |
| Elder 44 | 1752 | 877 | 315175 |
| Elder 45 | 1752 | 879 | 315176 |
| Elder 46 | 1752 | 881 | 315177 |
| Elder 47 | 1752 | 883 | 315178 |
| Elder 58 | 1752 | 885 | 315179 |
| Elder 59 | 1752 | 887 | 315180 |
| Elder 60 | 1752 | 889 | 315181 |
| Elder 61 | 1752 | 891 | 315182 |
| Elder 62 | 1752 | 962-963 | 315183 |
| Elder 63 | 1752 | 895 | 315184 |
| Elder 64 | 1752 | 897 | 315185 |
| Elder 65 | 1752 | 899 | 315186 |
| Elder 13A | 1869 | 962-963 | 325901 |
| Elder 18A | 1869 | 966-967 | 325902 |

PHOENIX, ARIZONA

2003 AUG 26 P 2: 30

RECEIVED
B.L.M. AZ STATE OFFICE

35

EXHIBIT A

**Unpatented Mining Claims and Mill Site Claims : Pinal, County, AZ
Pioneer-Mineral Creek-Cochran-Copper Butte-Riverside Mining Districts**

| <u>Claim</u> | <u>Book or Docket</u> | <u>Page</u> | <u>BLM Serial No.</u> |
|------------------|-----------------------|-------------|-----------------------|
| Elder 22A | 1869 | 968-969 | 325903 |
| ***** | | | |
| Portland 5 | 683 | 163 | 67373 |
| ***** | | | |
| Portland 6 | 683 | 164 | 67374 |
| Portland 7 | 683 | 166 | 67375 |
| ***** | | | |
| Teapot No. 11 | 850 | 617 | 1186 |
| Teapot No. 12 | 850 | 618 | 1187 |
| Livingston No. 2 | 133 | 196 | 67365 |
| New Year No. 3 | 57, Mines | 575 | 67366 |
| New Year No. 4 | 57, Mines | 576 | 67367 |
| New Year No. 5 | 57, Mines | 577 | 67368 |
| New Year No. 6 | 57, Mines | 578 | 67369 |
| New Year No. 7 | 57, Mines | 579 | 67370 |
| New Year No. 8 | 57, Mines | 580 | 67371 |
| New Year No. 9 | 57, Mines | 581 | 67372 |
| Portland No. 8 | 720 | 592 | 67376 |
| Portland No. 9 | 720 | 593 | 67377 |
| Portland No. 10 | 720 | 594 | 67378 |
| Portland No. 11 | 720 | 595 | 67379 |
| Portland No. 12 | 720 | 596 | 67380 |
| Portland No. 13 | 720 | 597 | 67381 |
| Portland No. 14 | 720 | 598 | 67382 |
| Portland No. 15 | 720 | 599 | 67383 |
| Portland No. 16 | 720 | 600 | 67384 |
| Teapot No. 1 | 834 | 692 | 67385 |
| Teapot No. 2 | 834 | 693 | 67386 |
| Teapot No. 3 | 834 | 694 | 67387 |
| Teapot No. 4 | 834 | 695 | 67388 |
| Teapot No. 5 | 834 | 696 | 67389 |

PHOENIX, ARIZONA

2003 AUG 26 P 12:30

RECEIVED
B.L.M. AZ STATE OFFICE

10

EXHIBIT A

Page 24 Of 45

Unpatented Mining Claims and Mill Site Claims : Pinal, County, AZ
 Pioneer-Mineral Creek-Cochran-Copper Butte-Riverside Mining Districts

| <u>Claim</u> | <u>Book or Docket</u> | <u>Page</u> | <u>BLM Serial No.</u> |
|--------------------|-----------------------|-------------|-----------------------|
| Teapot No. 6 | 834 | 697 | 67390 |
| Teapot No. 7 | 834 | 698 | 67391 |
| Teapot No. 8 | 834 | 699 | 67392 |
| Teapot No. 9 | 834 | 700 | 67393 |
| Teapot No. 10 | 834 | 701 | 67394 |
| Red Hills No. 1 | 129 | 129 | 67395 |
| Amended | 152 | 393 | |
| Red Hills No. 2 | 129 | 130 | 67396 |
| Amended | 152 | 394 | |
| Red Hills No. 3 | 129 | 131 | 67397 |
| Amended | 152 | 395 | |
| Red Hills No. 4 | 129 | 132 | 67398 |
| Amended | 491 | 46 | |
| Red Hills No. 5 | 129 | 133 | 67399 |
| Amended | 491 | 47 | |
| Red Hills No. 6 | 129 | 134 | 67400 |
| Red Hills No. 7 | 129 | 135 | 67401 |
| Red Hills No. 8 | 133 | 195 | 67402 |
| Red Hills No. 9 | 129 | 137 | 67403 |
| Amended | 132 | 177 | |
| Red Hills No. 11 | 129 | 139 | 67404 |
| Amended | 132 | 178 | |
| Red Hills Fraction | 487 | 394 | 67405 |
| Red Bluff | 495 | 504 | 67406 |
| West No. 1 | 520 | 971 | 67407 |
| West No. 2 | 520 | 972 | 67408 |
| West No. 3 | 520 | 973 | 67409 |
| West No. 4 | 520 | 974 | 67410 |
| West No. 5 | 520 | 975 | 67411 |
| West No. 6 | 520 | 976 | 67412 |
| West No. 7 | 520 | 977 | 67413 |
| West No. 8 | 520 | 978 | 67414 |
| West No. 9 | 520 | 979 | 67415 |
| West No. 10 | 520 | 980 | 67416 |
| West No. 11 | 520 | 981 | 67417 |

PHOENIX, ARIZONA

2003 AUG 26 P 12:30

RECEIVED
B.L.M. AZ STATE OFFICE

28

EXHIBIT A

Unpatented Mining Claims and Mill Site Claims : Pinal, County, AZ
Pioneer-Mineral Creek-Cochran-Copper Butte-Riverside Mining Districts

| <u>Claim</u> | <u>Book or Docket</u> | <u>Page</u> | <u>BLM Serial No.</u> |
|------------------|-----------------------|-------------|-----------------------|
| West No. 12 | 520 | 982 | 67418 |
| West No. 13 | 520 | 983 | 67419 |
| West No. 14 | 520 | 984 | 67420 |
| West No. 15 | 520 | 985 | 67421 |
| West No. 16 | 520 | 986 | 67422 |
| West No. 17 | 520 | 987 | 67423 |
| West No. 18 | 520 | 988 | 67424 |
| West No. 19 | 520 | 989 | 67425 |
| West No. 20 | 520 | 990 | 67426 |
| West No. 21 | 520 | 991 | 67427 |
| ***** | | | |
| Wedge No. 1 | 431 | 418 | 67025 |
| ***** | | | |
| Dacite #1 | 604 | 893 | 46919 |
| Dacite #2 | 604 | 894 | 46920 |
| Dacite #3 | 604 | 895 | 46921 |
| Dacite #4 | 604 | 896 | 46922 |
| Dacite #5 | 604 | 897 | 46923 |
| Dacite #6 | 604 | 898 | 46924 |
| Kay 139 | 604 | 861 | 47104 |
| Kay 140A | 2003-004013 | | 357097 |
| Kay 144 | 604 | 866 | 47109 |
| Kay 152 | 604 | 874 | 47117 |
| Kay 154 | 604 | 876 | 47119 |
| LD No. 1 | 688 | 408 | 47272 |
| LD No. 1 Amended | 711 | 870 | |
| LD No. 2 | 688 | 409 | 47273 |
| LD No. 2 Amended | 693 | 556 | |
| LD No. 3 | 693 | 408 | 47274 |
| LD No. 3 Amended | 688 | 870 | |
| LD No. 4 | 688 | 398 | 47275 |
| LD No. 4 Amended | 693 | 558 | |

RECEIVED
B.L.M. AZ STATE OFFICE
2003 AUG 26 P 12:30
PHOENIX, ARIZONA

5

EXHIBIT A

Page 26 Of 45

Unpatented Mining Claims and Mill Site Claims : Pinal, County, AZ
 Pioneer-Mineral Creek-Cochran-Copper Butte-Riverside Mining Districts

| <u>Claim</u> | <u>Book or Docket</u> | <u>Page</u> | <u>BLM Serial No.</u> |
|------------------|-----------------------|-------------|-----------------------|
| LD No. 5 | 688 | 399 | 47276 |
| LD No. 5 Amended | 693 | 559 | |
| LD No. 6 | 688 | 400 | 47277 |
| LD No. 6 Amended | 693 | 560 | |
| LD No. 7 | 688 | 401 | 47278 |
| LD No. 7 Amended | 693 | 561 | |
| LD No. 8 | 688 | 402 | 47279 |
| LD No. 8 Amended | 693 | 562 | |
| LD No. 9 | 688 | 410 | 47280 |
| LD No. 9 Amended | 716 | 365 | |
| Kay 82 | 1732 | 181 and 182 | 313010 |
| Kay 84 | 1732 | 185 and 186 | 313012 |
| Kay 86 | 1732 | 189 and 190 | 313014 |
| Kay 88 | 1732 | 193 and 194 | 313016 |
| Kay 129 | 1732 | 195 and 196 | 313017 |
| Kay 130 | 1732 | 197 and 198 | 313018 |
| Kay 131 | 1732 | 199 and 200 | 313019 |
| Kay 132 | 1732 | 201 and 202 | 313020 |
| Kay 133 | 1732 | 203 and 204 | 313021 |
| Kay 134 | 1732 | 205 and 206 | 313022 |
| Kay 135 | 1732 | 207 and 208 | 313023 |
| Kay 136 | 1732 | 209 and 210 | 313024 |
| Kay 137 | 1732 | 211 and 212 | 313025 |
| Kay 138 | 1732 | 213 and 214 | 313026 |
| Kay 141 | 1732 | 215 and 216 | 313027 |
| Kay 142 | 1732 | 217 and 218 | 313028 |
| Kay 143 | 1732 | 219 and 220 | 313029 |
| Kay 145 | 1732 | 221 and 222 | 313030 |
| Kay 146 | 1732 | 223 and 224 | 313031 |
| Kay 147 | 1732 | 225 and 226 | 313032 |
| Kay 148 | 1732 | 227 and 228 | 313033 |
| Kay 149 | 1732 | 229 and 230 | 313034 |
| Kay 150 | 1732 | 231 and 232 | 313035 |
| Kay 151 | 1753 | 767 and 768 | 315168 |
| Kay 153 | 1753 | 769 and 770 | 315169 |

PHOENIX, ARIZONA

2003 AUG 26 P 12:30

RECEIVED
B.L.M. AZ STATE OFFICE

30

EXHIBIT A

Page 27 of 45

Unpatented Mining Claims and Mill Site Claims : Pinal, County, AZ
Pioneer-Mineral Creek-Cochran-Copper Butte-Riverside Mining Districts

| <u>Claim</u> | <u>Book or Docket</u> | <u>Page</u> | <u>BLM Serial No.</u> |
|--------------|-----------------------|-------------|-----------------------|
| Rook No. 1 | 1771 | 262 | 316548 |
| Rook No. 2 | 1771 | 263 | 316549 |
| Rook No. 3 | 1771 | 264 | 316550 |
| Rook No. 4 | 1771 | 265 | 316551 |
| Rook No. 5 | 1771 | 266 | 316552 |
| Rook No. 6 | 1771 | 267 | 316553 |
| Rook No. 7 | 1771 | 268 | 316554 |

| | | | |
|----------------------|-----|-----|-------|
| Margaret 69 | 559 | 854 | 45754 |
| Margaret 69 East | 568 | 276 | 45755 |
| Margaret 133 | 559 | 860 | 45820 |
| Margaret 135 | 559 | 862 | 45823 |
| Margaret 137 | 559 | 864 | 45826 |
| Margaret 138 | 559 | 865 | 45827 |
| Margaret 138 Amended | 574 | 588 | |
| Margaret 139 | 559 | 866 | 45828 |
| Margaret 140 | 559 | 867 | 45829 |
| Margaret 140 Amended | 574 | 589 | |
| Margaret 153 | 564 | 531 | 45842 |
| Margaret 154 | 564 | 532 | 45843 |
| Margaret 155 | 564 | 533 | 45844 |
| Margaret 156 | 564 | 534 | 45845 |
| Margaret 157 | 559 | 874 | 45846 |
| Margaret 159 | 559 | 876 | 45849 |
| Margaret 161 | 559 | 878 | 45852 |
| Margaret 162 | 559 | 879 | 45853 |
| Margaret 162 West | 568 | 282 | 45854 |
| Margaret 163 | 559 | 880 | 45855 |
| Margaret 164 | 559 | 881 | 45856 |
| Margaret 164 Amended | 583 | 785 | |
| Margaret 164 West | 568 | 283 | 45857 |
| Margaret 165 | 559 | 882 | 45858 |
| Margaret 166 | 559 | 883 | 45859 |

PHOENIX, ARIZONA

2003 AUG 26 P 12: 30

RECEIVED
B.L.H. AZ STATE OFFICE

24

EXHIBIT A

Page 28 Of 45

Unpatented Mining Claims and Mill Site Claims : Pinal, County, AZ
 Pioneer-Mineral Creek-Cochran-Copper Butte-Riverside Mining Districts

| <u>Claim</u> | <u>Book or Docket</u> | <u>Page</u> | <u>BLM Serial No.</u> |
|----------------------|-----------------------|-------------|-----------------------|
| Margaret 166 West | 568 | 284 | 45860 |
| Margaret 217 | 559 | 884 | 45901 |
| Margaret 218 | 559 | 885 | 45902 |
| Margaret 219 | 559 | 886 | 45903 |
| Margaret 220 | 559 | 887 | 45904 |
| Margaret 221 | 559 | 888 | 45905 |
| Margaret 222 | 559 | 889 | 45906 |
| Margaret 223 | 559 | 890 | 45907 |
| Margaret 224 | 559 | 891 | 45908 |
| Margaret 225 | 559 | 892 | 45909 |
| Margaret 225 Amended | 583 | 784 | |
| Margaret 226 | 559 | 893 | 45910 |
| Margaret 226 Amended | 574 | 603 | |
| Margaret 227 | 564 | 535 | 45911 |
| Margaret 228 | 564 | 536 | 45912 |
| Margaret 229 | 564 | 537 | 45913 |
| Margaret 230 | 564 | 538 | 45914 |
| Margaret 231 | 564 | 539 | 45915 |
| Margaret 233 | 559 | 894 | 45916 |
| Margaret 234 | 559 | 895 | 45917 |
| Margaret 234 West | 568 | 287 | 45918 |
| Margaret 235 | 560 | 729 | 45919 |
| Margaret 236 | 560 | 730 | 45920 |
| Margaret 236 Amended | 574 | 604 | |
| Margaret 237 | 560 | 731 | 45921 |
| Margaret 238 | 560 | 732 | 45922 |
| Margaret 239 | 560 | 733 | 45923 |
| Margaret 240 | 560 | 734 | 45924 |
| Margaret 241 | 560 | 735 | 45925 |
| Margaret 242 | 560 | 736 | 45926 |
| Margaret 242 Amended | 574 | 605 | |
| Margaret 243 | 560 | 737 | 45927 |
| Margaret 244 | 560 | 738 | 45928 |
| Margaret 244 Amended | 574 | 606 | |
| Margaret 245 | 560 | 739 | 45928 |

PHOENIX, ARIZONA

2003 AUG 26 P 12:30

RECEIVED
L.M. AZ STATE OFFICE

30

EXHIBIT A

Page 29 Of 45

Unpatented Mining Claims and Mill Site Claims : Pinal, County, AZ
 Pioneer-Mineral Creek-Cochran-Copper Butte-Riverside Mining Districts

| <u>Claim</u> | <u>Book or Docket</u> | <u>Page</u> | <u>BLM Serial No.</u> |
|----------------------|-----------------------|-------------|-----------------------|
| Margaret 246 | 560 | 740 | 45930 |
| Margaret 247 | 559 | 896 | 45931 |
| Margaret 248 | 559 | 897 | 45932 |
| Margaret 248 Amended | 574 | 607 | |
| Margaret 249 | 561 | 578 | 45933 |
| Margaret 250 | 561 | 579 | 45934 |
| Margaret 251 | 561 | 580 | 45935 |
| Margaret 252 | 561 | 581 | 45936 |
| Margaret 253 | 561 | 582 | 45937 |
| Margaret 254 | 561 | 583 | 45938 |
| Margaret 255 | 561 | 584 | 45939 |
| Margaret 256 | 561 | 585 | 45940 |
| Margaret 257 | 561 | 586 | 45941 |
| Margaret 258 | 561 | 587 | 45942 |
| Margaret 259 | 561 | 588 | 45943 |
| Margaret 260 | 561 | 589 | 45944 |
| Margaret 261 | 560 | 741 | 45945 |
| Margaret 262 | 560 | 742 | 45946 |
| Margaret 263 | 560 | 743 | 45947 |
| Margaret 264 | 560 | 744 | 45948 |
| Margaret 265 | 561 | 590 | 45949 |
| Margaret 266 | 561 | 591 | 45950 |
| Margaret 267 | 561 | 592 | 45951 |
| Margaret 268 | 561 | 593 | 45952 |
| Margaret 269 | 560 | 745 | 45953 |
| Margaret 270 | 560 | 746 | 45954 |
| Margaret 271 | 560 | 747 | 45955 |
| Margaret 272 | 560 | 748 | 45956 |
| Margaret 273 | 561 | 594 | 45957 |
| Margaret 274 | 561 | 595 | 45958 |
| Margaret 275 | 561 | 596 | 45959 |
| Margaret 276 | 561 | 596 | 45960 |
| Margaret 277 | 561 | 596 | 45961 |
| Margaret 278 | 561 | 597 | 45962 |
| Margaret 279 | 561 | 598 | 45963 |

PHOENIX, ARIZONA

2003 AUG 26 P 12:30

RECEIVED
BLM, AZ STATE OFFICE

24

EXHIBIT A

Page 30 Of 45

Unpatented Mining Claims and Mill Site Claims : Pinal, County, AZ
Pioneer-Mineral Creek-Cochran-Copper Butte-Riverside Mining Districts

| <u>Claim</u> | <u>Book or Docket</u> | <u>Page</u> | <u>BLM Serial No.</u> |
|----------------------|-----------------------|-------------|-----------------------|
| Margaret 280 | 561 | 599 | 45964 |
| Margaret 281 | 561 | 600 | 45965 |
| Margaret 282 | 561 | 603 | 45966 |
| Margaret 283 | 567 | 542 | 45967 |
| Margaret 284 | 567 | 543 | 45968 |
| Margaret 285 | 567 | 544 | 45969 |
| Margaret 286 | 567 | 545 | 45970 |
| Margaret 287 | 564 | 540 | 45971 |
| Margaret 305 | 565 | 739 | 45985 |
| Margaret 306 | 565 | 740 | 45986 |
| Margaret 307 | 565 | 741 | 45987 |
| Margaret 308 | 565 | 742 | 45988 |
| Margaret 309 | 565 | 743 | 45989 |
| Margaret 310 | 565 | 744 | 45990 |
| Margaret 311 | 565 | 745 | 45991 |
| Margaret 312 | 565 | 746 | 45992 |
| Margaret 313 | 565 | 747 | 45993 |
| Margaret 314 | 565 | 748 | 45994 |
| Margaret 315 | 565 | 749 | 45995 |
| Margaret 316 | 565 | 750 | 45996 |
| Margaret 317 | 565 | 751 | 45997 |
| Margaret 318 | 565 | 752 | 45998 |
| Margaret 319 | 565 | 753 | 45999 |
| Margaret 320 | 565 | 754 | 46000 |
| Margaret 321 | 567 | 546 | 46001 |
| Margaret 322 | 567 | 547 | 46002 |
| Margaret 323 | 567 | 548 | 46003 |
| Margaret 324 | 567 | 549 | 46004 |
| Margaret 325 | 565 | 755 | 46005 |
| Margaret 327 | 565 | 757 | 46007 |
| Margaret 328 | 565 | 758 | 46008 |
| Margaret 331 | 572 | 914 | 46011 |
| Margaret 331 Amended | 614 | 329 | |
| Margaret 332 | 572 | 915 | 46012 |
| Margaret 332 Amended | 583 | 788 | |

PHOENIX, ARIZONA

2003 AUG 26 P 12 30

RECEIVED
BLM AZ STATE OFFICE

ch

EXHIBIT A

Page 31 of 45

Unpatented Mining Claims and Mill Site Claims : Pinal, County, AZ
Pioneer-Mineral Creek-Cochran-Copper Butte-Riverside Mining Districts

| <u>Claim</u> | <u>Book or Docket</u> | <u>Page</u> | <u>BLM Serial No.</u> |
|----------------------|-----------------------|-------------|-----------------------|
| Margaret 333 | 572 | 916 | 46013 |
| Margaret 334 | 572 | 917 | 46014 |
| Margaret 335 | 572 | 918 | 46015 |
| Margaret 335 Amended | 583 | 787 | |
| Margaret 336 | 572 | 919 | 46016 |
| Kay 1 | 1732 | 129 and 130 | 312984 |
| Kay 2 | 1732 | 131 and 132 | 312985 |
| Kay 3 | 1732 | 133 and 134 | 312986 |
| Kay 5 | 1732 | 137 and 138 | 312988 |
| Kay 6 | 1732 | 139 and 140 | 312989 |
| Kay 7 | 1732 | 141 and 142 | 312990 |
| Kay 8 | 1732 | 143 and 144 | 312991 |
| Kay 9 | 1732 | 145 and 146 | 312992 |
| Kay 10 | 1762 | 147 and 148 | 312993 |
| Kay 11 | 1732 | 149 and 150 | 312994 |
| Kay 12 | 1732 | 151 and 152 | 312995 |
| Kay 13 | 1732 | 153 and 154 | 312996 |
| Kay 14 | 1732 | 155 and 156 | 312997 |
| Kay 15A | 2003-004012 | | 357097 |
| Kay 18 | 1732 | 163 and 164 | 313001 |
| Kay 19E | 1732 | 165 and 166 | 313002 |
| Kay 19W | 1732 | 167 and 168 | 313003 |
| Kay 20E | 1732 | 169 and 170 | 313004 |
| Kay 20W | 1732 | 171 and 172 | 313005 |
| Kay 21E | 1732 | 173 and 174 | 313006 |
| Kay 21W | 1732 | 175 and 176 | 313007 |
| Kay 22 | 1732 | 177 and 178 | 313008 |
| Kay 81 | 1732 | 179 and 180 | 313009 |
| Kay 83 | 1732 | 183 and 184 | 313011 |
| Kay 85 | 1732 | 187 and 188 | 313013 |
| Kay 87 | 1732 | 191 and 192 | 313015 |

PHOENIX, ARIZONA

2003 AUG 26 P 12:30

RECEIVED
BLM. AZ STATE OFFICE

56

EXHIBIT A

Unpatented Mining Claims and Mill Site Claims : Pinal, County, AZ
Pioneer-Mineral Creek-Cochran-Copper Butte-Riverside Mining Districts

| <u>Claim</u> | <u>Book or Docket</u> | <u>Page</u> | <u>BLM Serial No.</u> |
|------------------|-----------------------|-------------|-----------------------|
| ***** | | | |
| Belgravia No. 1 | 536 | 29 | 67349 |
| Belgravia No. 2 | 536 | 30 | 67350 |
| Belgravia No. 3 | 536 | 31 | 67351 |
| Belgravia No. 4 | 536 | 32 | 67352 |
| Belgravia No. 5 | 536 | 33 | 67353 |
| Belgravia No. 6 | 536 | 34 | 67354 |
| Belgravia No. 7 | 536 | 35 | 67355 |
| Belgravia No. 8 | 536 | 36 | 67356 |
| Belgravia No. 9 | 536 | 37 | 67357 |
| Belgravia No. 10 | 536 | 38 | 67358 |
| Belgravia No. 11 | 536 | 39 | 67359 |
| Belgravia No. 12 | 536 | 40 | 67360 |
| Belgravia No. 13 | 536 | 41 | 67361 |
| Belgravia No. 14 | 536 | 42 | 67362 |
| Belgravia No. 15 | 536 | 43 | 67363 |
| Belgravia No. 16 | 536 | 44 | 67364 |
| ***** | | | |
| Erman No. 1 | 537 | 209 | 67124 |
| Amended | 974 | 163 | |
| Erman No. 2 | 537 | 210 | 67125 |
| Amended | 974 | 165 | |
| Erman No. 3 | 537 | 211 | 67126 |
| Amended | 974 | 167 | |
| Erman No. 4 | 537 | 212 | 67127 |
| Amended | 974 | 169 | |
| Erman No. 5 | 537 | 213 | 67128 |
| Amended | 974 | 171 | |
| Erman No. 6 | 537 | 214 | 67129 |
| Amended | 974 | 173 | |
| Erman No. 7 | 537 | 215 | 67130 |
| Amended | 974 | 175 | |

RECEIVED
B.L.M. AZ STATE OFFICE
2003 AUG 26 P 12: 31
PHOENIX, ARIZONA

Handwritten initials

EXHIBIT A

**Unpatented Mining Claims and Mill Site Claims : Pinal, County, AZ
Pioneer-Mineral Creek-Cochran-Copper Butte-Riverside Mining Districts**

| <u>Claim</u> | <u>Book or Docket</u> | <u>Page</u> | <u>BLM Serial No.</u> |
|--------------|-----------------------|-------------|-----------------------|
| Erman No. 8 | 537 | 216 | 67131 |
| Amended | 974 | 177 | |
| Erman No. 9 | 537 | 217 | 67132 |
| Amended | 974 | 179 | |
| Erman No. 10 | 537 | 218 | 67133 |
| Amended | 974 | 181 | |
| Erman No. 11 | 537 | 219 | 67134 |
| Amended | 974 | 183 | |
| Erman No. 12 | 537 | 220 | 67135 |
| Amended | 974 | 185 | |
| Erman No. 13 | 537 | 221 | 67136 |
| Amended | 974 | 187 | |
| Erman No. 14 | 537 | 222 | 67137 |
| Amended | 974 | 189 | |
| Erman No. 15 | 537 | 223 | 67138 |
| Amended | 974 | 191 | |
| Erman No. 16 | 537 | 224 | 67139 |
| Amended | 974 | 193 | |
| Erman No. 17 | 537 | 225 | 67140 |
| Amended | 974 | 195 | |
| Erman No. 18 | 537 | 226 | 67141 |
| Amended | 974 | 197 | |
| Erman No. 19 | 537 | 227 | 67142 |
| Amended | 974 | 199 | |
| Erman No. 20 | 537 | 228 | 67143 |
| Amended | 974 | 201 | |
| Erman No. 21 | 537 | 229 | 67144 |
| Amended | 974 | 203 | |
| Erman No. 22 | 537 | 230 | 67145 |
| Amended | 974 | 205 | |
| Erman No. 23 | 537 | 231 | 67146 |
| Amended | 974 | 207 | |
| Erman No. 24 | 537 | 232 | 67147 |
| Amended | 974 | 209 | |
| Erman No. 25 | 537 | 233 | 67148 |

RECEIVED
BLM, AZ STATE OFFICE
2003 AUG 26 P 12:31
PHOENIX, ARIZONA

EXHIBIT A

Unpatented Mining Claims and Mill Site Claims : Pinal, County, AZ
Pioneer-Mineral Creek-Cochran-Copper Butte-Riverside Mining Districts

| <u>Claim</u> | <u>Book or Docket</u> | <u>Page</u> | <u>BLM Serial No.</u> |
|--------------|-----------------------|-------------|-----------------------|
| Amended | 974 | 211 | |
| Erman No. 26 | 537 | 234 | 67149 |
| Amended | 974 | 213 | |
| Erman No. 27 | 537 | 235 | 67150 |
| Amended | 974 | 215 | |
| Erman No. 28 | 537 | 236 | 67151 |
| Amended | 974 | 217 | |
| Erman No. 29 | 537 | 237 | 67152 |
| Amended | 974 | 219 | |
| Erman No. 30 | 542 | 378 | 67153 |
| Amended | 974 | 221 | |
| Erman No. 31 | 542 | 379 | 67154 |
| Amended | 974 | 223 | |
| River No. 4 | 673 | 389 | 67155 |
| River No. 5 | 673 | 390 | 67156 |
| River No. 6 | 673 | 391 | 67157 |
| River No. 7 | 673 | 392 | 67158 |
| River No. 8 | 673 | 393 | 67159 |
| River No. 9 | 673 | 394 | 67160 |
| River No. 13 | 673 | 398 | 67161 |
| River No. 14 | 673 | 399 | 67162 |
| River No. 15 | 673 | 400 | 67163 |
| River No. 16 | 673 | 401 | 67164 |
| River No. 17 | 673 | 402 | 67165 |
| River No. 18 | 673 | 403 | 67166 |
| River No. 22 | 673 | 404 | 67167 |
| River No. 23 | 673 | 405 | 67168 |
| River No. 24 | 673 | 406 | 67169 |
| River No. 25 | 673 | 407 | 67170 |
| River No. 26 | 673 | 408 | 67171 |
| River No. 27 | 673 | 409 | 67172 |

| | | | |
|------------|------|--------|--------|
| TORTILLA 1 | 1997 | 004762 | 344575 |
| TORTILLA 2 | 1997 | 004763 | 344576 |

PHOENIX, ARIZONA

2003 AUG 26 P 12:31

RECEIVED
L.M. AZ STATE OFFICE

EXHIBIT A

**Unpatented Mining Claims and Mill Site Claims : Pinal, County, AZ
Pioneer-Mineral Creek-Cochran-Copper Butte-Riverside Mining Districts**

| <u>Claim</u> | <u>Book or Docket</u> | <u>Page</u> | <u>BLM Serial No.</u> |
|--------------|-----------------------|-------------|-----------------------|
| TORTILLA 3 | 1997 | 004764 | 344577 |
| TORTILLA 4 | 1997 | 004765 | 344578 |
| TORTILLA 5 | 1997 | 004766 | 344579 |
| TORTILLA 6 | 1997 | 004767 | 344580 |
| TORTILLA 7 | 1997 | 004768 | 344581 |
| TORTILLA 8 | 1997 | 004769 | 344582 |
| TORTILLA 9 | 1997 | 004770 | 344583 |
| TORTILLA 10 | 1997 | 004771 | 344584 |
| TORTILLA 11 | 1997 | 004772 | 344585 |
| TORTILLA 12 | 1997 | 004773 | 344586 |
| TORTILLA 13 | 1997 | 004774 | 344587 |
| TORTILLA 14 | 1997 | 004775 | 344588 |
| TORTILLA 15 | 1997 | 006417 | 344652 |
| TORTILLA 16 | 1997 | 006418 | 344653 |
| TORTILLA 17 | 1997 | 006419 | 344654 |
| TORTILLA 18 | 1997 | 006420 | 344655 |
| TORTILLA 19 | 1997 | 006421 | 344656 |
| TORTILLA 20 | 1997 | 006422 | 344657 |
| TORTILLA 21 | 1997 | 006423 | 344658 |
| TORTILLA 22 | 1997 | 006424 | 344659 |
| TORTILLA 23 | 1997 | 006425 | 344660 |
| TORTILLA 24 | 1997 | 006426 | 344661 |
| TORTILLA 25 | 1997 | 006427 | 344662 |
| TORTILLA 26 | 1997 | 006428 | 344663 |
| TORTILLA 27 | 1997 | 006429 | 344664 |
| TORTILLA 28 | 1997 | 006430 | 344665 |
| TORTILLA 29 | 1997 | 006431 | 344666 |
| TORTILLA 30 | 1997 | 006432 | 344667 |
| TORTILLA 31 | 1997 | 006433 | 344668 |
| TORTILLA 32 | 1997 | 006434 | 344669 |
| TORTILLA 33 | 1997 | 006435 | 344670 |
| TORTILLA 34 | 1997 | 006436 | 344671 |
| TORTILLA 35 | 1997 | 006437 | 344672 |
| TORTILLA 36 | 1997 | 006438 | 344673 |

RECEIVED
B.L.M. AZ STATE OFFICE
2003 AUG 26 P 12: 31
PHOENIX, ARIZONA

64

EXHIBIT A

Unpatented Mining Claims and Mill Site Claims : Pinal, County, AZ
Pioneer-Mineral Creek-Cochran-Copper Butte-Riverside Mining Districts

| <u>Claim</u> | <u>Book or Docket</u> | <u>Page</u> | <u>BLM Serial No.</u> |
|--------------|-----------------------|-------------|-----------------------|
| ***** | | | |
| RUSTLER 1 | 1997 | 013769 | 345629 |
| RUSTLER 2 | 1997 | 013770 | 345630 |
| RUSTLER 3 | 1997 | 013771 | 345631 |
| RUSTLER 4 | 1997 | 013772 | 345632 |
| ***** | | | |
| HACKBERRY 1 | 1997 | 010513 | 345188 |
| HACKBERRY 2 | 1997 | 010514 | 345189 |
| HACKBERRY 3 | 1997 | 010515 | 345190 |
| HACKBERRY 4 | 1997 | 010516 | 345191 |
| HACKBERRY 5 | 1997 | 010517 | 345192 |
| HACKBERRY 6 | 1997 | 010518 | 345193 |
| HACKBERRY 7 | 1997 | 010519 | 345194 |
| HACKBERRY 8 | 1997 | 010520 | 345195 |
| HACKBERRY 9 | 1997 | 010521 | 345196 |
| HACKBERRY 10 | 1997 | 010522 | 345197 |
| HACKBERRY 11 | 1997 | 010523 | 345198 |
| HACKBERRY 12 | 1997 | 010524 | 345199 |
| HACKBERRY 13 | 1997 | 010525 | 345200 |
| HACKBERRY 14 | 1997 | 010526 | 345201 |
| HACKBERRY 15 | 1997 | 010527 | 345202 |
| HACKBERRY 16 | 1997 | 010528 | 345203 |
| HACKBERRY 17 | 1997 | 010529 | 345204 |
| HACKBERRY 18 | 1997 | 010530 | 345205 |
| HACKBERRY 19 | 1997 | 010531 | 345206 |
| HACKBERRY 20 | 1997 | 010532 | 345207 |
| HACKBERRY 21 | 1997 | 010533 | 345208 |
| HACKBERRY 22 | 1997 | 010534 | 345209 |
| HACKBERRY 23 | 1997 | 010535 | 345210 |
| HACKBERRY 24 | 1997 | 010536 | 345211 |
| HACKBERRY 25 | 1997 | 010537 | 345212 |
| HACKBERRY 26 | 1997 | 010538 | 345213 |
| HACKBERRY 27 | 1997 | 010539 | 345214 |

RECEIVED
B.L.M. AZ STATE OFFICE
2003 AUG 26 P 12: 31
PHOENIX, ARIZONA

31

EXHIBIT A

Page 37 Of 45

Unpatented Mining Claims and Mill Site Claims : Pinal, County, AZ
 Pioneer-Mineral Creek-Cochran-Copper Butte-Riverside Mining Districts

| <u>Claim</u> | <u>Book or Docket</u> | <u>Page</u> | <u>BLM Serial No.</u> |
|--------------|-----------------------|-------------|-----------------------|
| HACKBERRY 28 | 1997 | 010540 | 345215 |
| HACKBERRY 29 | 1997 | 010541 | 345216 |
| HACKBERRY 30 | 1997 | 010542 | 345217 |
| HACKBERRY 31 | 1997 | 010543 | 345218 |
| HACKBERRY 32 | 1997 | 010544 | 345219 |
| HACKBERRY 33 | 1997 | 010545 | 345220 |
| HACKBERRY 34 | 1997 | 010546 | 345221 |
| HACKBERRY 35 | 1997 | 010547 | 345222 |
| HACKBERRY 36 | 1997 | 010548 | 345223 |
| HACKBERRY 37 | 1997 | 010549 | 345224 |
| HACKBERRY 38 | 1997 | 010550 | 345225 |
| HACKBERRY 39 | 1997 | 010551 | 345226 |
| HACKBERRY 40 | 1997 | 010552 | 345227 |
| HACKBERRY 41 | 1997 | 010553 | 345228 |
| HACKBERRY 42 | 1997 | 010554 | 345229 |
| HACKBERRY 43 | 1997 | 010555 | 345230 |
| HACKBERRY 44 | 1997 | 010556 | 345231 |
| HACKBERRY 45 | 1997 | 008632 | 344757 |
| HACKBERRY 46 | 1997 | 008633 | 344758 |
| HACKBERRY 47 | 1997 | 008634 | 344759 |
| HACKBERRY 48 | 1997 | 008635 | 344760 |
| HACKBERRY 49 | 1997 | 008636 | 344761 |
| HACKBERRY 50 | 1997 | 008637 | 344762 |
| HACKBERRY 51 | 1997 | 008638 | 344763 |
| HACKBERRY 52 | 1997 | 008639 | 344764 |
| HACKBERRY 53 | 1997 | 008640 | 344765 |
| HACKBERRY 54 | 1997 | 008641 | 344766 |
| HACKBERRY 55 | 1997 | 008642 | 344767 |
| HACKBERRY 56 | 1997 | 008643 | 344768 |
| HACKBERRY 57 | 1997 | 008644 | 344769 |
| HACKBERRY 58 | 1997 | 008645 | 344770 |
| HACKBERRY 59 | 1997 | 008646 | 344771 |
| HACKBERRY 60 | 1997 | 008647 | 344772 |
| HACKBERRY 61 | 1997 | 008648 | 344773 |
| HACKBERRY 62 | 1997 | 008649 | 344774 |

PHOENIX, ARIZONA

2003 AUG 26 P 12:31

RECEIVED
BLM, AZ STATE OFFICE

5

EXHIBIT A

Page 38 Of 45

Unpatented Mining Claims and Mill Site Claims : Pinal, County, AZ
Pioneer-Mineral Creek-Cochran-Copper Butte-Riverside Mining Districts

| <u>Claim</u> | <u>Book or Docket</u> | <u>Page</u> | <u>BLM Serial No.</u> |
|--------------|-----------------------|-------------|-----------------------|
| HACKBERRY 63 | 1997 | 009613 | 345121 |
| HACKBERRY 64 | 1997 | 009614 | 345122 |
| HACKBERRY 65 | 1997 | 009615 | 345123 |
| HACKBERRY 66 | 1997 | 009616 | 345124 |
| HACKBERRY 67 | 1997 | 009617 | 345125 |
| HACKBERRY 68 | 1997 | 009618 | 345126 |
| HACKBERRY 69 | 1997 | 009619 | 345127 |
| HACKBERRY 70 | 1997 | 009620 | 345128 |
| HACKBERRY 71 | 1997 | 009621 | 345129 |
| HACKBERRY 72 | 1997 | 013038 | 345354 |
| HACKBERRY 73 | 1997 | 013039 | 345355 |
| HACKBERRY 74 | 1997 | 013040 | 345356 |
| HACKBERRY 75 | 1997 | 013041 | 345357 |
| HACKBERRY 76 | 1997 | 013042 | 345358 |
| HACKBERRY 77 | 1997 | 013043 | 345359 |
| HACKBERRY 78 | 1997 | 013044 | 345360 |
| HACKBERRY 79 | 1997 | 013045 | 345361 |
| HACKBERRY 80 | 1997 | 013046 | 345362 |
| HACKBERRY 81 | 1997 | 013047 | 345363 |
| HACKBERRY 82 | 1997 | 013048 | 345364 |
| HACKBERRY 83 | 1997 | 013049 | 345365 |
| HACKBERRY 84 | 1997 | 013050 | 345366 |
| HACKBERRY 85 | 1997 | 013051 | 345367 |
| HACKBERRY 86 | 1997 | 013052 | 345368 |
| HACKBERRY 87 | 1997 | 013053 | 345369 |
| HACKBERRY 88 | 1997 | 013054 | 345370 |
| HACKBERRY 89 | 1997 | 013055 | 345371 |
| HACKBERRY 90 | 1997 | 013056 | 345372 |
| HACKBERRY 91 | 1997 | 013057 | 345373 |
| HACKBERRY 92 | 1997 | 013058 | 345374 |
| HACKBERRY 93 | 1997 | 013059 | 345375 |
| HACKBERRY 94 | 1997 | 013060 | 345376 |
| HACKBERRY 95 | 1997 | 013061 | 345377 |
| HACKBERRY 96 | 1997 | 013062 | 345378 |
| HACKBERRY 97 | 1997 | 013063 | 345379 |

PHOENIX, ARIZONA

2003 AUG 26 P 12: 31

RECEIVED
B.L.M. AZ STATE OFFICE

25

EXHIBIT A

Unpatented Mining Claims and Mill Site Claims : Pinal, County, AZ
Pioneer-Mineral Creek-Cochran-Copper Butte-Riverside Mining Districts

| <u>Claim</u> | <u>Book or Docket</u> | <u>Page</u> | <u>BLM Serial No.</u> |
|---------------|-----------------------|-------------|-----------------------|
| HACKBERRY 98 | 1997 | 013064 | 345380 |
| HACKBERRY 99 | 1997 | 013065 | 345381 |
| HACKBERRY 100 | 1997 | 013066 | 345382 |
| HACKBERRY 101 | 1997 | 013067 | 345383 |
| HACKBERRY 102 | 1997 | 013068 | 345384 |
| HACKBERRY 103 | 1997 | 013069 | 345385 |
| HACKBERRY 104 | 1997 | 013070 | 345386 |
| HACKBERRY 105 | 1997 | 013071 | 345387 |
| HACKBERRY 106 | 1997 | 013072 | 345388 |
| HACKBERRY 107 | 1997 | 013073 | 345389 |

***** End of unpatented mining claims and beginning of mill site claims *****

| | | | |
|-------------|------|---------|--------|
| AXER No. 1 | 1487 | 238-239 | 277550 |
| AXER No. 2 | 1487 | 240-241 | 277551 |
| AXER No. 3 | 1487 | 242-243 | 277552 |
| AXER No. 4 | 1487 | 244-245 | 277553 |
| AXER No. 5 | 1487 | 246-247 | 277554 |
| AXER No. 6 | 1487 | 248-249 | 277555 |
| AXER No. 7 | 1487 | 250-251 | 277556 |
| AXER No. 8 | 1487 | 252-253 | 277557 |
| AXER No. 9 | 1487 | 254-255 | 277558 |
| AXER No. 10 | 1487 | 256-257 | 277559 |
| AXER No. 11 | 1487 | 258-259 | 277560 |
| AXER No. 12 | 1487 | 260-261 | 277561 |
| AXER No. 13 | 1487 | 262-263 | 277562 |
| AXER No. 14 | 1487 | 264-265 | 277563 |
| AXER No. 15 | 1487 | 266-267 | 277564 |
| AXER No. 16 | 1487 | 268-269 | 277565 |
| AXER No. 17 | 1487 | 270-271 | 277566 |
| AXER No. 18 | 1487 | 272-273 | 277567 |
| AXER No. 19 | 1487 | 274-275 | 277568 |
| AXER No. 20 | 1487 | 276-277 | 277569 |
| AXER No. 21 | 1487 | 278-279 | 277570 |
| AXER No. 22 | 1487 | 280-281 | 277571 |

PHOENIX, ARIZONA

2003 AUG 26 P 12: 31

RECEIVED
BLM, AZ STATE OFFICE

36

EXHIBIT A

Page 40 of 45

Unpatented Mining Claims and Mill Site Claims : Pinal, County, AZ
Pioneer-Mineral Creek-Cochran-Copper Butte-Riverside Mining Districts

| <u>Claim</u> | <u>Book or Docket</u> | <u>Page</u> | <u>BLM Serial No.</u> |
|--------------|-----------------------|-------------|-----------------------|
| AXER No. 23 | 1487 | 282-283 | 277572 |
| AXER No. 24 | 1487 | 284-285 | 277573 |
| AXER No. 25 | 1487 | 286-287 | 277574 |
| AXER No. 26 | 1487 | 288-289 | 277575 |
| AXER No. 27 | 1487 | 290-291 | 277576 |
| AXER No. 28 | 1487 | 292-293 | 277577 |
| AXER No. 29 | 1487 | 294-295 | 277578 |
| AXER No. 30 | 1487 | 296-297 | 277579 |
| AXER No. 31 | 1487 | 298-299 | 277580 |
| AXER No. 32 | 1487 | 300-301 | 277581 |
| AXER No. 33 | 1487 | 302-303 | 277582 |
| AXER No. 34 | 1487 | 304-305 | 277583 |
| AXER No. 35 | 1487 | 306-307 | 277584 |
| AXER No. 36 | 1487 | 308-309 | 277585 |
| AXER No. 37 | 1487 | 310-311 | 277586 |
| AXER No. 38 | 1487 | 312-313 | 277587 |
| AXER No. 39 | 1487 | 314-315 | 277588 |
| AXER No. 40 | 1487 | 316-317 | 277589 |
| AXER No. 41 | 1487 | 318-319 | 277590 |
| AXER No. 42 | 1487 | 320-321 | 277591 |
| AXER No. 43 | 1487 | 322-323 | 277592 |
| AXER No. 44 | 1487 | 324-325 | 277593 |
| AXER No. 45 | 1487 | 326-327 | 277594 |
| AXER No. 46 | 1487 | 328-329 | 277595 |
| AXER No. 47 | 1487 | 330-331 | 277596 |
| AXER No. 48 | 1487 | 332-333 | 277597 |
| AXER No. 49 | 1487 | 334-335 | 277598 |
| AXER No. 50 | 1487 | 336-337 | 277599 |
| AXER No. 51 | 1487 | 338-339 | 277600 |
| AXER No. 52 | 1487 | 340-341 | 277601 |
| AXER No. 53 | 1487 | 342-343 | 277602 |
| AXER No. 54 | 1487 | 344-345 | 277603 |
| AXER No. 55 | 1487 | 346-347 | 277604 |
| AXER No. 56 | 1487 | 348-349 | 277605 |
| AXER No. 57 | 1487 | 350-351 | 277606 |

PHOENIX, ARIZONA

2003 AUG 26 P 12: 31

RECEIVED
BLM. AZ STATE OFFICE

25

EXHIBIT A

Unpatented Mining Claims and Mill Site Claims : Pinal, County, AZ
Pioneer-Mineral Creek-Cochran-Copper Butte-Riverside Mining Districts

| <u>Claim</u> | <u>Book or Docket</u> | <u>Page</u> | <u>BLM Serial No.</u> |
|------------------------|-----------------------|--------------------|-----------------------|
| AXER No. 58 | 1487 | 352-353 | 277607 |
| AXER No. 59 | 1487 | 354-355 | 277608 |
| AXER No. 60 | 1487 | 356-357 | 277609 |
| AXER No. 61 | 1487 | 358-359 | 277610 |
| AXER No. 62 | 1487 | 360-361 | 277611 |
| AXER No. 63 | 1487 | 362-363 | 277612 |
| AXER No. 64 | 1487 | 364-365 | 277613 |
| AXER No. 65 | 1487 | 366-367 | 277614 |
| AXER No. 66 | 1487 | 368-369 | 277615 |
| AXER No. 67 | 1487 | 370-371 | 277616 |
| AXER No. 68 | 1487 | 372-373 | 277617 |
| AXER No. 69 | 1487 | 374-375 | 277618 |
| AXER No. 70 | 1487 | 376-377 | 277619 |
| AXER No. 71 | 1487 | 378-379 | 277620 |
| AXER No. 72 | 1487 | 380-381 | 277621 |
| AXER No. 73 | 1487 | 382-383 | 277622 |
| AXER No. 74 | 1487 | 384-385 | 277623 |
| AXER No. 75 | 1487 | 386-387 | 277624 |
| AXER No. 76 | 1487 | 388-389 | 277625 |
| AXER No. 77 | 1487 | 390-391 | 277626 |
| AXER No. 78 | 1487 | 392-393 | 277627 |
| AXER No. 79 | 1487 | 394-395 | 277628 |
| AXER No. 80 | 1487 | 396-397 | 277629 |
| AXER No. 81 | 1487 | 398-399 | 277630 |
| AXER No. 82 | 1487 | 400-401 | 277631 |
| AXER No. 83 | 1487 | 402-403 | 277632 |
| AXER No. 84 | 1487 | 404-405 | 277633 |
| AXER No. 85 | 1487 | 406-407 | 277634 |
| AXER No. 86 | 1487 | 408-409 | 277635 |
| AXER No. 87 | 1487 | 410-411 | 277636 |
| AXER No. 88 | 1487 | 412-413 | 277637 |
| AXER No. 89 | 1487 | 414-415 | 277638 |
| AXER No. 90 | 1487 | 416-417 | 277639 |
| AXER No. 91 | 1487 | 418-419 | 277640 |
| AXER No. 92 | 1487 | 420-421 | 277641 |

PHOENIX, ARIZONA

2011 AUG 26 PM 12:31

RECEIVED
B.L.M. AZ STATE OFFICE

2011

EXHIBIT A

Page 42 Of 45

Unpatented Mining Claims and Mill Site Claims : Pinal, County, AZ
 Pioneer-Mineral Creek-Cochran-Copper Butte-Riverside Mining Districts

| <u>Claim</u> | <u>Book or Docket</u> | <u>Page</u> | <u>BLM Serial No.</u> |
|--------------|-----------------------|-------------|-----------------------|
| AXER No. 93 | 1487 | 422-423 | 277642 |
| AXER No. 94 | 1487 | 424-425 | 277643 |
| AXER No. 95 | 1487 | 426-427 | 277644 |
| AXER No. 96 | 1487 | 428-429 | 277645 |
| AXER No. 97 | 1487 | 430-431 | 277646 |
| AXER No. 98 | 1487 | 432-433 | 277647 |
| AXER No. 99 | 1487 | 434-435 | 277648 |
| AXER No. 100 | 1487 | 436-437 | 277649 |
| AXER No. 101 | 1487 | 438-439 | 277650 |
| AXER No. 102 | 1487 | 440-441 | 277651 |
| AXER No. 103 | 1487 | 442-443 | 277652 |
| AXER No. 104 | 1487 | 444-445 | 277653 |
| AXER No. 105 | 1487 | 446-447 | 277654 |
| AXER No. 106 | 1487 | 448-449 | 277655 |
| AXER No. 107 | 1487 | 450-451 | 277656 |
| AXER No. 108 | 1487 | 452-453 | 277657 |
| AXER No. 109 | 1487 | 454-455 | 277658 |
| AXER No. 110 | 1487 | 456-457 | 277659 |
| AXER No. 111 | 1487 | 458-459 | 277660 |
| AXER No. 112 | 1487 | 460-461 | 277661 |
| AXER No. 113 | 1487 | 462-463 | 277662 |
| AXER No. 114 | 1487 | 464-465 | 277663 |
| AXER No. 115 | 1487 | 466-467 | 277664 |
| AXER No. 116 | 1487 | 468-469 | 277665 |
| AXER No. 117 | 1487 | 470-471 | 277666 |
| AXER No. 118 | 1487 | 472-473 | 277667 |
| AXER No. 119 | 1487 | 474-475 | 277668 |
| AXER No. 120 | 1487 | 476-477 | 277669 |
| AXER No. 121 | 1487 | 478-479 | 277670 |
| AXER No. 122 | 1487 | 480-481 | 277671 |
| AXER No. 123 | 1487 | 482-483 | 277672 |
| AXER No. 124 | 1487 | 484-485 | 277673 |
| AX-A No. 1 | 1487 | 178-179 | 277668 |
| AX-A No. 2 | 1487 | 180-181 | 277669 |

PHOENIX, ARIZONA

2003 AUG 26 12:31

RECEIVED
M. AZ STATE OFFICEcut
D

EXHIBIT A

Page 43 Of 45

Unpatented Mining Claims and Mill Site Claims : Pinal, County, AZ
 Pioneer-Mineral Creek-Cochran-Copper Butte-Riverside Mining Districts

| <u>Claim</u> | <u>Book or Docket</u> | <u>Page</u> | <u>BLM Serial No.</u> |
|--------------|-----------------------|-------------|-----------------------|
| AX-A No. 3 | 1487 | 182-183 | 277470 |
| AX-A No. 4 | 1487 | 184-185 | 277471 |
| AX-A No. 5 | 1487 | 186-187 | 277472 |
| AX-A No. 7 | 1487 | 190-191 | 277474 |
| AX-A No. 31 | 1487 | 074-075 | 277498 |
| AX-A No. 32 | 1487 | 076-077 | 277499 |
| AX-A No. 33 | 1487 | 078-079 | 277500 |
| AX-A No. 34 | 1487 | 080-081 | 277501 |
| AX-A No. 36 | 1487 | 084-085 | 277503 |
| AX-A No. 38 | 1487 | 088-089 | 277505 |
| AX-A No. 40 | 1487 | 092-093 | 277507 |
| AX-A No. 55 | 1487 | 122-123 | 277522 |
| AX-A No. 56 | 1487 | 124-125 | 277523 |
| AX-A No. 57 | 1487 | 126-127 | 277524 |
| AX-A No. 58 | 1487 | 128-129 | 277525 |
| AX-A No. 59 | 1487 | 130-131 | 277526 |
| AX-A No. 60 | 1487 | 132-133 | 277527 |
| AX-A No. 61 | 1487 | 134-135 | 277528 |
| AX-A No. 62 | 1487 | 136-137 | 277529 |
| AX-A No. 63 | 1487 | 138-139 | 277530 |
| AX-A No. 64 | 1487 | 140-141 | 277531 |
| AX-A No. 65 | 1487 | 142-143 | 277532 |
| AX-A No. 66 | 1487 | 144-145 | 277533 |
| AX-A No. 67 | 1487 | 146-147 | 277534 |
| AX-A No. 68 | 1487 | 148-149 | 277535 |
| AX-A No. 69 | 1487 | 150-151 | 277536 |
| AX-A No. 70 | 1487 | 152-153 | 277537 |
| AX-A No. 71 | 1487 | 154-155 | 277538 |
| AX-A No. 73 | 1487 | 158-159 | 277540 |
| AX-A No. 75 | 1487 | 162-163 | 277542 |
| AX-A No. 77 | 1487 | 166-167 | 277544 |
| LOT 5 | 2080 | 959-960 | 333067 |
| C.E. #1 | 2080 | 961-962 | 333068 |
| C.E. #2 | 2080 | 963-964 | 333069 |

PHOENIX, ARIZONA

2003 AUG 26 P 12: 31

RECEIVED
L.M. AZ STATE OFFICE3
341

EXHIBIT A

Page 44 Of 45

Unpatented Mining Claims and Mill Site Claims : Pinal, County, AZ
Pioneer-Mineral Creek-Cochran-Copper Butte-Riverside Mining Districts

| <u>Claim</u> | <u>Book or Docket</u> | <u>Page</u> | <u>BLM Serial No.</u> |
|--------------|-----------------------|-------------|-----------------------|
| C.E. #3 | 2080 | 965-966 | 333070 |
| C.E. #4 | 2080 | 967-968 | 333071 |
| C.E. #5 | 2080 | 969-970 | 333072 |
| Raycon 46 | 1640 | 316-317 | 299654 |
| Raycon 48 | 1640 | 320-321 | 299656 |
| Raycon 50 | 1640 | 324-325 | 299658 |
| Raycon 52 | 1640 | 328-329 | 299660 |
| Raycon 54 | 1640 | 332-333 | 299662 |
| Raycon 56 | 1640 | 336-337 | 299664 |
| Raycon 65 | 1640 | 354-355 | 299673 |
| Raycon 66 | 1640 | 356-357 | 299674 |
| Raycon 67 | 1640 | 358-359 | 299675 |
| Raycon 68 | 1640 | 360-361 | 299676 |
| Raycon 69 | 1640 | 362-363 | 299677 |
| Raycon 70 | 1640 | 364-365 | 299678 |
| Raycon 85 | 1640 | 394-395 | 299693 |
| Raycon 86 | 1640 | 396-397 | 299694 |
| Raycon 87 | 1640 | 398-399 | 299695 |
| Nat No. 1 | 1075 | 399-700 | 138162 |
| Nat No. 2 | 1075 | 701-702 | 138163 |
| Nat No. 3 | 1075 | 703-704 | 138164 |
| Nat No. 4 | 1075 | 705-706 | 138165 |
| Nat No. 5 | | 1996-003593 | 338178 |
| Nat No. 6 | | 1996-003594 | 338179 |
| Nat No. 7 | | 1196-003595 | 338180 |
| Nat No. 8 | | 1996-003596 | 338181 |
| Nat No. 9 | | 1996-003597 | 338182 |
| Nat No. 10 | | 1996-003598 | 338183 |
| Nat No. 11 | | 1996-003599 | 338184 |
| Nat No. 12 | | 1996-003600 | 338185 |
| Nat No. 13 | | 1996-003601 | 338186 |
| Nat No. 14 | | 1996-003602 | 338187 |
| Nat No. 15 | | 1996-003603 | 338188 |

PHOENIX, ARIZONA

2003 AUG 26 P 12: 31

RECEIVED
B.L.M. AZ STATE OFFICE3
13
19

EXHIBIT A

Unpatented Mining Claims and Mill Site Claims : Pinal, County, AZ
Pioneer-Mineral Creek-Cochran-Copper Butte-Riverside Mining Districts

| <u>Claim</u> | <u>Book or Docket</u> | <u>Page</u> | <u>BLM Serial No.</u> |
|--------------|-----------------------|-------------|-----------------------|
| Nat No. 16 | 1996-003604 | | 338189 |
| M. Tiger | 2000-030547 | | 353756 |

RECEIVED
B.L.M. AZ STATE OFFICE
2003 AUG 26 P 12: 31
PHOENIX, ARIZONA

ew
②

**United States Department of the Interior
Bureau of Land Management**

BUSINESS & SUPPORT SVCS DIV
222 N CENTRAL AVE
PHOENIX, AZ 85004 -2203
Phone: (602) 417-9200

| | |
|---------|--------|
| Receipt | |
| No: | 738808 |

| |
|---|
| Transaction #: 768333 |
| Date of Transaction: 08/26/2003 |
| CUSTOMER: ASARCO BOX 5747 TUCSON, AZ 85703 |

| LINE # | QTY | DESCRIPTION | REMARKS | UNIT PRICE | TOTAL |
|---------------|------|--|-------------------|------------|---------------------|
| 1 | 1.00 | LOCATABLE MINERALS / MINING CLAIMS-NOT NEW-UNADJUD, ONE AUTH NO. ONLY / MINING CLAIM MONEY RECEIVED (455) CASES: AMC253275/\$127500.00 | MAINT 2004 (1275) | - n/a - | 127500.00 |
| TOTAL: | | | | | \$127,500.00 |

| PAYMENT INFORMATION | | | |
|---------------------|------------------|---------------------------------------|-----------------------------|
| 1 | AMOUNT: | \$127,500.00 | POSTMARKED: N/A |
| | TYPE: | CHECK | RECEIVED: 08/26/2003 |
| | CHECK NO: | 72808 | |
| | NAME: | ASARCO BOX 5747 TUCSON AZ 85703 | |

| REMARKS |
|---------|
| |

This receipt was generated by the automated BLM Collections and Billing System and is a paper representation of a portion of the official electronic record contained therein.

Receipt No. 5241689

LEAD FILE #'S _____

Trans No. 566250

~~253273~~, 289373, 325895,

345121, 345354, 344575, 344652
345629, 277468, 333067, 299632
338178, 353756

66892, 138158, 141486, 325895

303735, 315170, 1186, 46919, 312984,
315168, 316548, 45684, 344757, 345188

| AMC Number | Code | Amount |
|---------------|------|-------------------------|
| 253303-253303 | 482 | 200 |
| 253304-253319 | | 1500 |
| 253321-333322 | | 200 |
| 253324 | | 100 |
| 253326-253341 | | 1600 |
| 253342-253375 | | 3400 |
| 253376-253410 | | 3500 |
| 253411-253430 | | 2000 |
| 253450-253457 | | 200 |
| 253460-253464 | | 500 |
| 253467-253473 | | 700 |
| 253474-253483 | | 1000 |
| 253485-253488 | | 400 |
| 289373-289374 | | 200 |
| 325895-325896 | | 200 |
| 67026-67031 | | 600 |
| TOTAL: | 482 | 18900 19,000 |

| AMC Number | Code | Amount |
|-------------|------|------------------------|
| 67032-67033 | 482 | 200 |
| 67035-67043 | | 900 |
| 67045-67063 | | 1900 |
| 67064-67097 | | 3400 |
| 67098-67101 | | 400 |
| 67102-67123 | | 2100 |
| 67179-67178 | | 500 |
| 67179-67184 | | 600 |
| 67187-67189 | | 300 |
| 67193 | | 100 |
| 67195-67199 | | 500 |
| 67249-67251 | | 300 |
| 67252-67266 | | 1500 |
| 67267-67269 | | 300 |
| 67271 | | 100 |
| 67273-67275 | | 300 |
| TOTAL: | 482 | 3400 13,500 |

Date of Doc 8/15/02 19,000

Date Entered: 10/3/02 TK 13,500

Date of Rec't 8/16/02

Date Verified: 10/17/02 AB

Amount Rec'd 128,000.00

Sent to Accts: " "

Amount Earned ~~128,000~~

Date Earned: _____

- 480 POL 127,900
- 481 NOI
- 482 MAINT
- 396 TRANS
- 635 AMEND

NOTES:

Claim# 345633 is closed. Refund issued

Receipt No. _____

LEAD FILE #'S _____

Trans No. _____

| AMC Number | Code | Amount |
|---------------|------------|----------------|
| 67277-67281 | 482 | 500 |
| 67284 | | 100 |
| 67288-67300 | | 1500 |
| 67301-67313 | | 1300 |
| 67314-67318 | | 500 |
| 67321-67331 | | 1100 |
| 67332-67346 | | 1500 |
| 67428-67431 | | 400 |
| 67432-67439 | | 800 |
| 67441 | | 100 |
| 67443-67457 | | 1500 |
| 67459-67469 | | 1100 |
| 67470-67504 | | 3500 |
| 67505-67530 | | 3200 |
| 67538-67540 | | 300 |
| 138158-138161 | | 400 |
| TOTAL: | 482 | \$17800 |

| AMC Number | Code | Amount |
|---------------|------------|---------------|
| 141524-141534 | 482 | 2000 |
| 141535 | | 100 |
| 141622-141623 | | 200 |
| 325897-325900 | | 400 |
| 325904-325908 | | 500 |
| 303738-303744 | | 1000 |
| 303747 | | 100 |
| 303749 | | 100 |
| 303751 | | 100 |
| 303753 | | 100 |
| 303755 | | 100 |
| 303762-303765 | | 400 |
| 303766-303781 | | 1600 |
| 315170-315180 | | 1700 |
| 325901-325902 | | 200 |
| 325903 | | 100 |
| TOTAL: | 482 | \$9800 |

Date of Doc _____

Date Entered: _____

Date of Rec't _____

Date Verified: _____

Amount Rec'd _____

Sent to Accts: _____

Amount Earned _____

Date Earned: _____

- 480 POL
- 481 NOI
- 482 MAINT
- 396 TRANS
- 635 AMEND

NOTES:

Receipt No. _____

Trans No. _____

LEAD FILE #'S _____

3 of 5

| AMC Number | Code | Amount |
|-------------|------|--------|
| 67373-67375 | 482 | 300 |
| 1186-1187 | | 200 |
| 67365-67372 | | 800 |
| 67376-67389 | | 1400 |
| 67390-67407 | | 2800 |
| 67418-67427 | | 1000 |
| 67025 | | 100 |
| 46919-46924 | | 600 |
| 47104-47105 | | 200 |
| 47109 | | 100 |
| 47117 | | 100 |
| 47119 | | 100 |
| 47272-47275 | | 400 |
| 47276-47280 | | 500 |
| 313010 | | 100 |
| 313012 | | 100 |
| TOTAL: | 482 | \$8800 |

| AMC Number | Code | Amount |
|---------------|------|---------|
| 313014 | 482 | 100 |
| 313016-313035 | | 2000 |
| 315168-315169 | | 200 |
| 316348-316534 | | 700 |
| 45754-45755 | | 200 |
| 45820 | | 100 |
| 45823 | | 100 |
| 45826-45829 | | 400 |
| 45842-45846 | | 500 |
| 45849 | | 100 |
| 45852-45858 | | 700 |
| 45859-45860 | | 200 |
| 45901-45928 | | 2800 |
| 45929-45962 | | 3100 |
| 45963-45971 | | 900 |
| 45985-46005 | | 2100 |
| TOTAL: | 482 | \$14500 |

Date of Doc _____

Date of Rec't _____

Amount Rec'd _____

Amount Earned _____

Date Entered: _____

Date Verified: _____

Sent to Accts: _____

Date Earned: _____

- 480 POL
- 481 NOI
- 482 MAINT
- 396 TRANS
- 635 AMEND

NOTES:

Receipt No. _____

Trans No. _____

LEAD FILE #'S _____

40f5

| AMC Number | Code | Amount |
|---------------|------|----------|
| 46007-46008 | 482 | 200 |
| 46011-46012 | | 200 |
| 46013-46016 | | 400 |
| 312984-313009 | | 2500 |
| 313011 | | 100 |
| 313013 | | 100 |
| 313015 | | 100 |
| 67349-67364 | | 1000 |
| 67124-67138 | | 700 |
| 67131-67147 | | 1700 |
| 67148-67172 | | 2500 |
| 344575 | | 100 |
| 344576-344588 | | 1300 |
| 344652-344673 | | 2200 |
| 345689-345693 | | 500 |
| 345188-345213 | | 2600 |
| TOTAL: | 482 | \$16,800 |

| AMC Number | Code | Amount |
|---------------|------|----------|
| 345214-345231 | 482 | 1800 |
| 344757-344773 | | 1700 |
| 344774 | | 100 |
| 345121-345129 | | 900 |
| 345354-345378 | | 2500 |
| 345379-345389 | | 1100 |
| 277551-277570 | | 2100 |
| 277571-277605 | | 3500 |
| 277606-277640 | | 3500 |
| 277641-277673 | | 3300 |
| 277468-277472 | | 500 |
| 277474 | | 100 |
| 277498-277501 | | 400 |
| 277503 | | 100 |
| 277507 | | 100 |
| 277522-277538 | | 1700 |
| TOTAL: | 482 | \$23,900 |

Date of Doc _____

16,800

Date of Rec't _____

Amount Rec'd _____

Amount Earned _____

Date Entered: _____

Date Verified: _____

Sent to Accts: _____

Date Earned: _____

- 480 POL
- 481 NOI
- 482 MAINT
- 396 TRANS
- 635 AMEND

NOTES:



United States Department of the Interior

BUREAU OF LAND MANAGEMENT

Arizona State Office
222 North Central Avenue
Phoenix, AZ 85004-2203

In reply refer to:

3800 (957) AB
AMC 345629

OCT 17 2002

Mr. Henry G. Kreis
ASARCO Incorporated
P.O. Box 5747
Tucson, AZ 85703-0747


Dear Mr. Kreis:

On August 15, 2002, the Arizona State Office, Bureau of Land Management received your check in the amount of \$128,000.00 to cover the annual maintenance fee for the 2003 assessment year on 1,280 mining claims, which were listed on "Exhibit A".

One of the claims listed on "Exhibit A", AMC345633, is closed.

A refund in the amount of \$100.00 has been authorized and will be sent to you in approximately four to six weeks.

If additional information is required, please contact me at (602) 417-9334.


Amy Bunda
Land Law Examiner

United States Department of the Interior
Bureau of Land Management
 BUSINESS & SUPPORT SVCS DIV
 222 N CENTRAL AVE
 PHOENIX, AZ 85004 -2203
 Phone: (602) 417-9200

| | |
|---------|--------|
| Receipt | |
| No: | 541689 |

| |
|---|
| Transaction #: 566250 |
| Date of Transaction: 08/16/2002 |
| CUSTOMER: ASARCO INC 1150 N 7TH AVE TUCSON, AZ 85705 |

| LINE # | QTY | DESCRIPTION | REMARKS | UNIT PRICE | TOTAL |
|---------------|------|---|------------------|------------|---------------------|
| 1 | 1.00 | LOCATABLE MINERALS / MINING CLAIMS-NOT NEW-UNADJUD, ONE AUTH NO. ONLY / MINING CLAIM MONEY RECEIVED (455) CASES: AMC253275/\$128000.00 | MAINT 2003 (128) | - n/a - | 128000.00 |
| TOTAL: | | | | | \$128,000.00 |

| PAYMENT INFORMATION | | | |
|---------------------|-----------|---|----------------------|
| 1 | AMOUNT: | \$128,000.00 | POSTMARKED: N/A |
| | TYPE: | CHECK | RECEIVED: 08/16/2002 |
| | CHECK NO: | 14397 | |
| | NAME: | ASARCO INC 1150 N 7TH AVE TUCSON AZ 85705 | |

| REMARKS |
|---------|
| |

This receipt was generated by the automated BLM Collections and Billing System and is a paper representation of a portion of the official electronic record contained therein.

*\$10000 refund for Amc345633 which is closed. 10/11/02
 AB*

Authorized Date 10/17/2002

Instructions to Accounts REFUND 100.00 MAINTENANCE FEE AMC345633 CLOSED

Login ID 2393

Entry Date 10/17/2002

Total Amount \$100.00

August 15, 2002

Mining Claims Section
Arizona State Office
Bureau of Land Management
Department of the Interior
222 North Central Avenue
Phoenix, AZ 85004-2203

**Notice of Intent to Hold and
Payment of Annual Claim Maintenance Fees
Pinal County, Ray Complex**

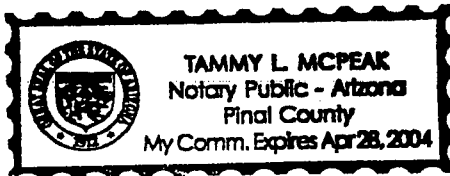
This will serve as notice that ASARCO Incorporated, whose address for purposes of this filing is P.O. Box 5747, Tucson, Arizona 85703-0747, intends to hold the mining claims and/or mill sites described in Exhibit A attached hereto for the assessment year ending at 12 o'clock, noon, on September 1, 2003, by payment of the annual claim maintenance fee of \$100 per claim or site. Payment of such amount is made herewith for such assessment year for each of the claims and sites the name and BLM serial number of which, and the book and page or index number of recording of the location notice in the official records of Pinal County, Arizona, of which are set forth in Exhibit A attached hereto and by this reference incorporated herein.

Henry G. Kreis
Henry G. Kreis
Property Manager
Telephone: (520) 798-7717

State of Arizona)
) ss.
County of Gila)

The foregoing instrument was acknowledged before me on the 15th day of August, 2002, by Henry G. Kreis, as agent for ASARCO Incorporated, a New Jersey corporation, on behalf of the corporation.

Tammy L. McPeak
Tammy L. McPeak, Notary Public



10/3/02 TR
ENTERED INTO COMPUTER
PHOENIX, ARIZONA
2002 AUG 15 P 3:55
RECEIVED
BLM STATE OFFICE
1280
TR

EXHIBIT A

Unpatented Mining Claims and Mill Site Claims : Pinal, County, AZ
Pioneer-Mineral Creek-Cochran-Copper Butte-Riverside Mining Districts

| <u>Claim</u> | <u>Book or Docket</u> | <u>Page</u> | <u>BLM Serial No.</u> |
|-----------------|-----------------------|-------------|-----------------------|
| Buckeye 3 | 1359 | 963 | 253275 ✓ |
| Buckeye 4 | 1359 | 965 | 253276 ✓ |
| Buckeye 5 | 1359 | 967 | 253277 ✓ |
| Buckeye 10 | 1359 | 969 | 253278 ✓ |
| Somnambulant 1 | 1360 | 035 | 253279 ✓ |
| Somnambulant 2 | 1360 | 037 | 253280 ✓ |
| Somnambulant 3 | 1360 | 039 | 253281 ✓ |
| Somnambulant 4 | 1360 | 041 | 253282 ✓ |
| Somnambulant 5 | 1360 | 043 | 253283 ✓ |
| Somnambulant 6 | 1360 | 045 | 253284 ✓ |
| Somnambulant 7 | 1360 | 047 | 253285 ✓ |
| Somnambulant 8 | 1360 | 049 | 253286 ✓ |
| Somnambulant 9 | 1360 | 051 | 253287 ✓ |
| Somnambulant 10 | 1360 | 053 | 253288 ✓ |
| Somnambulant 11 | 1360 | 055 | 253289 ✓ |
| Somnambulant 12 | 1360 | 057 | 253290 ✓ |
| Somnambulant 13 | 1360 | 059 | 253291 ✓ |
| Somnambulant 14 | 1360 | 061 | 253292 ✓ |
| Sue 37 | 1360 | 063 | 253293 ✓ |
| Sue 38 | 1360 | 065 | 253294 ✓ |
| Amended | 1381 | 883 | |
| Sue 39 | 1360 | 067 | 253295 ✓ |
| Sue 40 | 1360 | 069 | 253296 ✓ |
| Amended | 1381 | 885 | |
| Sue 41 | 1360 | 071 | 253297 ✓ |
| Amended | 1381 | 887 | |
| Sue 42 | 1360 | 073 | 253298 ✓ |
| Amended | 1381 | 889 | |
| Sue 43 | 1360 | 075 | 253299 ✓ |
| Amended | 1381 | 891 | |
| Sue 44 | 1360 | 077 | 253300 ✓ |
| Sue 45 | 1360 | 079 | 253301 ✓ |
| Amended | 1381 | 893 | |
| Sue 46 | 1360 | 081 | 253302 ✓ |
| Sue 48 | 1360 | 083 | 253303 ✓ |

RECEIVED
BLM STATE OFFICE
AUG 1 2001
P 3: 56
ARIZONA

EXHIBIT A

Unpatented Mining Claims and Mill Site Claims : Pinal, County, AZ
Pioneer-Mineral Creek-Cochran-Copper Butte-Riverside Mining Districts

| <u>Claim</u> | <u>Book or Docket</u> | <u>Page</u> | <u>BLM Serial No.</u> |
|--------------|-----------------------|-------------|-----------------------|
| Sue 49 | 1360 | 085 | 253304✓ |
| Sue 50 | 1360 | 087 | 253305✓ |
| Sue 51 | 1360 | 089 | 253306✓ |
| Sue 52 | 1360 | 091 | 253307✓ |
| Sue 53 | 1360 | 093 | 253308✓ |
| Sue 54 | 1360 | 095 | 253309✓ |
| Sue 55 | 1360 | 097 | 253310 |
| Sue 56 | 1360 | 099 | 253311 |
| Sue 57 | 1360 | 101 | 253312 |
| Sue 58 | 1360 | 103 | 253313 |
| Sue 59 | 1360 | 105 | 253314 |
| Sue 60 | 1360 | 107 | 253315 |
| Sue 61 | 1360 | 109 | 253316 |
| Sue 62 | 1360 | 111 | 253317 |
| Sue 63 | 1360 | 113 | 253318 |
| Sue 64 | 1360 | 115 | 253319✓ |
| Sue 66 | 1360 | 119 | 253321✓ |
| Sue 67 | 1360 | 121 | 253322✓ |
| Sue 69 | 1360 | 125 | 253324✓ |
| Sue 71 | 1360 | 129 | 253326✓ |
| Sue 72 | 1360 | 131 | 253327✓ |
| Sue 73 | 1360 | 133 | 253328✓ |
| Sue 74 | 1360 | 135 | 253329✓ |
| Sue 75 | 1360 | 137 | 253330✓ |
| Sue 76 | 1360 | 139 | 253331✓ |
| Sue 77 | 1360 | 141 | 253332✓ |
| Sue 78 | 1360 | 143 | 253333✓ |
| Sue 79 | 1360 | 145 | 253334✓ |
| Sue 80 | 1360 | 147 | 253335✓ |
| Sue 81 | 1360 | 149 | 253336✓ |
| Sue 82 | 1360 | 151 | 253337✓ |
| Sue 83 | 1360 | 153 | 253338✓ |
| Sue 84 | 1360 | 155 | 253339✓ |
| Sue 85 | 1360 | 157 | 253340✓ |
| Sue 86 | 1360 | 159 | 253341✓ |

RECEIVED
U.S. BUREAU OF LAND MANAGEMENT
PINAL COUNTY, ARIZONA
AUG 15 P 3:56

EXHIBIT A

Unpatented Mining Claims and Mill Site Claims : Pinal, County, AZ
Pioneer-Mineral Creek-Cochran-Copper Butte-Riverside Mining Districts

| <u>Claim</u> | <u>Book or Docket</u> | <u>Page</u> | <u>BLM Serial No.</u> |
|--------------|-----------------------|-------------|-----------------------|
| Sue 87 | 1360 | 161 | 253342 |
| Sue 88 | 1360 | 163 | 253343 |
| Sue 89 | 1360 | 165 | 253344 |
| Sue 90 | 1360 | 167 | 253345 |
| Sue 91 | 1360 | 169 | 253346 |
| Sue 92 | 1360 | 171 | 253347 |
| Sue 93 | 1360 | 173 | 253348 |
| Sue 94 | 1360 | 175 | 253349 |
| Sue 95 | 1360 | 177 | 253350 |
| Sue 96 | 1360 | 179 | 253351 |
| Sue 97 | 1360 | 181 | 253352 |
| Sue 98 | 1360 | 183 | 253353 |
| Sue 99 | 1360 | 185 | 253354 |
| Sue 100 | 1360 | 187 | 253355 |
| Sue 101 | 1360 | 189 | 253356 |
| Sue 102 | 1360 | 191 | 253357 |
| Sue 103 | 1360 | 193 | 253358 |
| Sue 104 | 1360 | 195 | 253359 |
| Sue 105 | 1360 | 197 | 253360 |
| Sue 116 | 1360 | 199 | 253361 |
| Sue 117 | 1360 | 201 | 253362 |
| Sue 118 | 1360 | 203 | 253363 |
| Sue 119 | 1360 | 205 | 253364 |
| Sue 201 | 1360 | 207 | 253365 |
| TW 12 | 1360 | 241 | 253366 |
| TW 13 | 1360 | 243 | 253367 |
| TW 14 | 1360 | 245 | 253368 |
| Amended | 1381 | 901 | |
| TW 15 | 1360 | 247 | 253369 |
| TW 16 | 1360 | 249 | 253370 |
| TW 17 | 1360 | 251 | 253371 |
| TW 18 | 1360 | 253 | 253372 |
| TW 19 | 1360 | 255 | 253373 |
| TW 20 | 1360 | 257 | 253374 |
| TW 21 | 1360 | 259 | 253375 |

RECEIVED
BLM, AZ STATE OFFICE
AUG 15 P 3:56
PINAL COUNTY, ARIZONA

EXHIBIT A

Page 4 of 45

Unpatented Mining Claims and Mill Site Claims : Pinal, County, AZ
 Pioneer-Mineral Creek-Cochran-Copper Butte-Riverside Mining Districts

| <u>Claim</u> | <u>Book or Docket</u> | <u>Page</u> | <u>BLM Serial No.</u> |
|--------------|-----------------------|-------------|-----------------------|
| TW 22 | 1360 | 261 | 253376✓ |
| TW 23 | 1360 | 263 | 253377✓ |
| TW 24 | 1360 | 265 | 253378✓ |
| TW 25 | 1360 | 267 | 253379✓ |
| TW 26 | 1360 | 269 | 253380✓ |
| TW 29 | 1360 | 271 | 253381✓ |
| TW 30 | 1360 | 273 | 253382✓ |
| TW 31 | 1360 | 275 | 253383✓ |
| TW 32 | 1360 | 277 | 253384✓ |
| TW 33 | 1360 | 279 | 253385✓ |
| TW 34 | 1360 | 281 | 253386✓ |
| TW 35 | 1360 | 283 | 253387✓ |
| TW 36 | 1360 | 285 | 253388✓ |
| TW 37 | 1360 | 287 | 253389✓ |
| TW 38 | 1360 | 289 | 253390✓ |
| TW 39 | 1360 | 291 | 253391✓ |
| TW 40 | 1360 | 293 | 253392✓ |
| TW 41 | 1360 | 295 | 253393✓ |
| TW 42 | 1360 | 297 | 253394✓ |
| TW 43 | 1360 | 299 | 253395✓ |
| TW 44 | 1360 | 301 | 253396✓ |
| TW 45 | 1360 | 303 | 253397✓ |
| TW 46 | 1360 | 305 | 253398✓ |
| TW 47 | 1360 | 307 | 253399✓ |
| TW 48 | 1360 | 309 | 253400✓ |
| TW 49 | 1360 | 311 | 253401✓ |
| TW 50 | 1360 | 313 | 253402✓ |
| TW 51 | 1360 | 315 | 253403✓ |
| TW 52 | 1360 | 317 | 253404✓ |
| TW 53 | 1360 | 319 | 253405✓ |
| TW 54 | 1360 | 321 | 253406✓ |
| TW 55 | 1360 | 323 | 253407✓ |
| TW 56 | 1360 | 325 | 253408✓ |
| TW 57 | 1360 | 327 | 253409✓ |
| TW 58 | 1360 | 329 | 253410✓ |

RECEIVED
 BLM, AZ STATE OFFICE
 2002 AUG 15 P 3: 56
 PINAL COUNTY ARIZONA

EXHIBIT A

Unpatented Mining Claims and Mill Site Claims : Pinal, County, AZ
Pioneer-Mineral Creek-Cochran-Copper Butte-Riverside Mining Districts

| <u>Claim</u> | <u>Book or Docket</u> | <u>Page</u> | <u>BLM Serial No.</u> |
|-----------------|-----------------------|-------------|-----------------------|
| TW 59 | 1360 | 331 | 253411 |
| TW 60 | 1360 | 333 | 253412 |
| TW 61 | 1360 | 335 | 253413 |
| TW 62 | 1360 | 337 | 253414 |
| TW 63 | 1360 | 339 | 253415 |
| TW 64 | 1360 | 341 | 253416 |
| TW 65 | 1360 | 343 | 253417 |
| TW 66 | 1360 | 345 | 253418 |
| TW 67 | 1360 | 347 | 253419 |
| TW 68 | 1360 | 349 | 253420 |
| TW 69 | 1360 | 351 | 253421 |
| TW 70 | 1360 | 353 | 253422 |
| TW 71 | 1360 | 355 | 253423 |
| TW 72 | 1360 | 357 | 253424 |
| TW 73 | 1360 | 359 | 253425 |
| TW 74 | 1360 | 361 | 253426 |
| TW 75 | 1360 | 363 | 253427 |
| TW 102 | 1360 | 365 | 253428 |
| TW 103 | 1360 | 367 | 253429 |
| TW 104 | 1360 | 369 | 253430 |
| Copper Butte 20 | 1359 | 975 | 253456 |
| Copper Butte 21 | 1359 | 977 | 253457 |
| Terra 1 | 1360 | 209 | 253460 |
| Terra 2 | 1360 | 211 | 253461 |
| Amended | 1381 | 895 | |
| Terra 3 | 1360 | 213 | 253462 |
| Terra 4 | 1360 | 215 | 253463 |
| Terra 5 | 1360 | 217 | 253464 |
| Terra 8 | 1360 | 223 | 253467 |
| Terra 9 | 1360 | 225 | 253468 |
| Terra 10 | 1360 | 227 | 253469 |
| Terra 11 | 1360 | 229 | 253470 |
| Terra 12 | 1360 | 231 | 253471 |
| Terra 13 | 1360 | 233 | 253472 |
| Terra 14 | 1360 | 235 | 253473 |

RECEIVED
BLM STATE OFFICE
JUN 15 P 3:56
TERRA, ARIZONA

EXHIBIT A

Unpatented Mining Claims and Mill Site Claims : Pinal, County, AZ
Pioneer-Mineral Creek-Cochran-Copper Butte-Riverside Mining Districts

| <u>Claim</u> | <u>Book or Docket</u> | <u>Page</u> | <u>BLM Serial No.</u> |
|------------------|-----------------------|-------------|-----------------------|
| Amended | 1381 | 897 | |
| Terra 15 | 1360 | 237 | 253474 |
| Amended | 1381 | 899 | |
| Terra 16 | 1360 | 239 | 253475 |
| Walnut Canyon 1 | 1360 | 295 | 253476 |
| Walnut Canyon 2 | 1360 | 393 | 253477 |
| Walnut Canyon 3 | 1360 | 391 | 253478 |
| Walnut Canyon 4 | 1360 | 389 | 253479 |
| Walnut Canyon 5 | 1360 | 387 | 253480 |
| Walnut Canyon 6 | 1360 | 385 | 253481 |
| Walnut Canyon 7 | 1360 | 383 | 253482 |
| Walnut Canyon 8 | 1360 | 381 | 253483 |
| Walnut Canyon 14 | 1360 | 377 | 253485 |
| Walnut Canyon 15 | 1360 | 375 | 253486 |
| Walnut Canyon 18 | 1360 | 373 | 253487 |
| Walnut Canyon 19 | 1360 | 371 | 253488 |
| Butte #1 | 1553 | 378 | 289373 |
| Butte #2 | 1553 | 379 | 289374 |
| Sue 65 | 1869 | 958-959 | 325895 |
| Sue 70 | 1869 | 960-961 | 325896 |

| | | | |
|---------------|-----------|-----|-------|
| Adobe | 52, Mines | 493 | 67026 |
| Amended | 372 | 493 | |
| A Hunch No. 2 | 70, Mines | 151 | 67027 |
| Amended | 213 | 35 | |
| A Hunch No. 3 | 70, Mines | 488 | 67028 |
| Amended | 213 | 36 | |
| A Hunch No. 4 | 73, Mines | 267 | 67029 |
| Amended | 213 | 37 | |
| A Hunch No. 5 | 73, Mines | 268 | 67030 |
| Amended | 213 | 38 | |
| A Hunch No. 6 | 73, Mines | 269 | 67031 |
| Amended | 213 | 39 | |

RECEIVED
21 M. AZ STATE OFFICE
2002 AUG 15 P 3: 56
P. COX, ARIZONA

EXHIBIT A

Page 7 Of 45

Unpatented Mining Claims and Mill Site Claims : Pinal, County, AZ
 Pioneer-Mineral Creek-Cochran-Copper Butte-Riverside Mining Districts

| <u>Claim</u> | <u>Book or Docket</u> | <u>Page</u> | <u>BLM Serial No.</u> |
|-------------------|-----------------------|-------------|-----------------------|
| A Hunch No. 7 | 78, Mines | 241 | 67032 |
| Amended | 213 | 40 | |
| Canyon No. 6 | 364 | 200 | 67033 ✓ |
| Carnation | 30, Mines | 499 | 67035 |
| Chest | 35, Mines | 197 | 67036 |
| Chloride Gulch | 15, Mines | 219 | 67037 |
| Amended | 36, Mines | 591 | |
| Combination | 30, Mines | 499 | 67038 |
| Contact No. 3 | 32, Mines | 531 | 67039 |
| Copper Ace No. 1 | 264 | 537 | 67040 |
| Copper Ace No. 2 | 264 | 538 | 67041 |
| Copper Ace No. 3 | 264 | 539 | 67042 |
| Copper Ace No. 4 | 264 | 540 | 67043 ✓ |
| Copper Zone No. 4 | 24, Mines | 543 | 67045 |
| Amended | 372 | 491 | |
| Copper Zone No. 5 | 24, Mines | 544 | 67046 |
| Amended | 372 | 492 | |
| Happy Vale | 35, Mines | 421 | 67047 |
| Led | 35, Mines | 301 | 67048 |
| Major | 32, Mines | 531 | 67049 |
| Major No. 2 | 32, Mines | 532 | 67050 |
| Major No. 3 | 32, Mines | 533 | 67051 |
| Major No. 4 | 35, Mines | 421 | 67052 |
| Major No. 5 | 46, Mines | 26 | 67053 |
| Major No. 6 | 46, Mines | 27 | 67054 |
| Mescal No. 1 | 188 | 564 | 67055 |
| Amended | 193 | 425 | |
| Mescal No. 2 | 188 | 565 | 67056 |
| Mescal No. 3 | 188 | 566 | 67057 |
| Mescal No. 4 | 188 | 567 | 67058 |
| Mescal No. 5 | 189 | 328 | 67059 |
| Mescal No. 6 | 188 | 568 | 67060 |
| Mescal No. 7 | 188 | 569 | 67061 |
| Mescal No. 8 | 189 | 55 | 67062 |
| Mescal No. 9 | 189 | 56 | 67063 |

PINAL COUNTY, ARIZONA

2002 AUG 15 P 3:56

RECEIVED
BLM STATE OFFICE

20

EXHIBIT A

Page 8 Of 45

Unpatented Mining Claims and Mill Site Claims : Pinal, County, AZ
 Pioneer-Mineral Creek-Cochran-Copper Butte-Riverside Mining Districts

| <u>Claim</u> | <u>Book or Docket</u> | <u>Page</u> | <u>BLM Serial No.</u> |
|---------------|-----------------------|-------------|-----------------------|
| Mescal No. 10 | 189 | 57 | 67064 |
| Mescal No. 11 | 189 | 58 | 67065 |
| Mescal No. 12 | 189 | 59 | 67066 |
| Mescal No. 13 | 189 | 60 | 67067 |
| Mescal No. 14 | 189 | 61 | 67068 |
| Mescal No. 15 | 189 | 62 | 67069 |
| Mescal No. 16 | 189 | 329 | 67070 |
| Mescal No. 17 | 189 | 63 | 67071 |
| Mescal No. 18 | 189 | 199 | 67072 |
| Mescal No. 19 | 189 | 64 | 67073 |
| Mescal No. 20 | 189 | 65 | 67074 |
| Mescal No. 21 | 189 | 210 | 67075 |
| Mescal No. 22 | 189 | 201 | 67076 |
| Mescal No. 23 | 189 | 202 | 67077 |
| Mescal No. 24 | 189 | 203 | 67078 |
| Mescal No. 25 | 189 | 204 | 67079 |
| Mescal No. 26 | 189 | 205 | 67080 |
| Amended | 194 | 528 | |
| Mescal No. 27 | 194 | 529 | 67081 |
| Mescal No. 28 | 194 | 530 | 67082 |
| Mescal No. 29 | 194 | 531 | 67083 |
| Mescal No. 30 | 194 | 532 | 67084 |
| Mescal No. 31 | 194 | 533 | 67085 |
| Mescal No. 32 | 194 | 534 | 67086 |
| Mescal No. 33 | 194 | 535 | 67087 |
| Mescal No. 34 | 194 | 536 | 67088 |
| Mescal No. 35 | 194 | 537 | 67089 |
| Mescal No. 36 | 194 | 538 | 67090 |
| Mescal No. 37 | 194 | 539 | 67091 |
| Mescal No. 38 | 194 | 540 | 67092 |
| Mescal No. 39 | 194 | 541 | 67093 |
| Mescal No. 40 | 195 | 564 | 67094 |
| Mescal No. 41 | 195 | 565 | 67095 |
| Mescal No. 42 | 195 | 566 | 67096 |
| Mescal No. 43 | 197 | 230 | 67097 |

PINAL, ARIZONA

2002 AUG 15 P 3: 51

RECEIVED
BLM, AZ STATE OFFICE

34

EXHIBIT A

Page 9 of 45

Unpatented Mining Claims and Mill Site Claims : Pinal, County, AZ
 Pioneer-Mineral Creek-Cochran-Copper Butte-Riverside Mining Districts

| <u>Claim</u> | <u>Book or Docket</u> | <u>Page</u> | <u>BLM Serial No.</u> |
|--------------------------|-----------------------|-------------|-----------------------|
| Mescal No. 44 | 197 | 231 | 67098 |
| Mescal No. 45 | 197 | 232 | 67099 |
| Mescal No. 46 | 197 | 233 | 67100 |
| Mescal No. 47 | 197 | 234 | 67101 |
| Amended | 1869 | 910-911 | |
| Mescal No. 49 | 197 | 236 | 67103 |
| Amended | 1869 | 914-914 | |
| Mescal No. 50 | 195 | 562 | 67104 |
| Amended | 1869 | 916 | |
| Mescal No. 51 | 195 | 563 | 67105 |
| Mesquite No. 1 | 197 | 228 | 67106 |
| Mesquite No. 2 | 197 | 229 | 67107 |
| Odessa | 35, Mines | 422 | 67108 |
| Olive | 35, Mines | 198 | 67109 |
| Recall | 35, Mines | 198 | 67110 |
| Rustler No. 1 | 364 | 196 | 67111 |
| Rustler No. 2 | 364 | 197 | 67112 |
| Rustler No. 3 | 364 | 198 | 67113 |
| Rustler No. 4 | 364 | 199 | 67114 |
| Silverball (SilverBall) | 39, Mines | 457 | 67115 |
| Silver King | 31, Mines | 495 | 67116 |
| Silver Lead | 31, Mines | 496 | 67117 |
| Silver Leaf (SilverLeap) | 31, Mines | 497 | 67118 |
| Silver Leap No. 3 | 32, Mines | 530 | 67119 |
| Silver Queen | 31, Mines | 496 | 67120 |
| Silver Threads | 31, Mines | 497 | 67121 |
| Star | 31, Mines | 494 | 67122 |
| Would be Expert | 31, Mines | 302 | 67123 |
| Southern No. 1 | 297 | 230 | 67173 |
| Southern No. 2 | 297 | 231 | 67174 |
| Southern No. 3 | 297 | 232 | 67175 |
| Southern No. 4 | 297 | 233 | 67176 |
| Southern No. 5 | 297 | 234 | 67177 |
| Amended | 1869 | 940-941 | |
| Southern No. 6 | 297 | 235 | 67178 |

PINAL COUNTY, ARIZONA

RECEIVED
 STATE OFFICE
 JUN 15 P 3:51

EXHIBIT A

Page 10 of 45

Unpatented Mining Claims and Mill Site Claims : Pinal, County, AZ
 Pioneer-Mineral Creek-Cochran-Copper Butte-Riverside Mining Districts

| <u>Claim</u> | <u>Book or Docket</u> | <u>Page</u> | <u>BLM Serial No.</u> |
|-----------------|-----------------------|-------------|-----------------------|
| Amended | 1869 | 942-943 | |
| Southern No. 7 | 334 | 532 | 67179 |
| Southern No. 8 | 334 | 533 | 67180 |
| Amended | 1869 | 944-945 | |
| Ray Southern 1 | 47, Mines | 462 | 67181 |
| Ray Southern 5 | 47, Mines | 463 | 67182 |
| Amended | 1869 | 918-919 | |
| Ray Southern 6 | 47, Mines | 464 | 67183 |
| Amended | 1869 | 920-921 | |
| Ray Southern 7 | 47, Mines | 465 | 67184 |
| Amended | 1869 | 922-923 | |
| Ray Southern 10 | 47, Mines | 468 | 67187 |
| Amended | 1869 | 924-925 | |
| Ray Southern 11 | 47, Mines | 469 | 67188 |
| Amended | 297 | 236 | |
| Ray Southern 12 | 47, Mines | 470 | 67189 |
| Amended | 1869 | 926-927 | |
| Ray Southern 16 | 55, Mines | 355 | 67193 |
| Ray Southern 17 | 56, Mines | 527 | 67195 |
| Amended | 1869 | 934-935 | |
| Ray Southern 39 | 155 | 134 | 67196 |
| Amended | 360 | 522 | |
| Reamended | 1869 | 636-937 | |
| Ray Southern 40 | 155 | 86 | 67197 |
| Amended | 360 | 523 | |
| Reamended | 1869 | 938-939 | |
| Ray Southern 41 | 155 | 87 | 67198 |
| Amended | 360 | 524 | |
| Ray Southern 42 | 158 | 88 | 67199 |
| Amended | 360 | 525 | |
| Bur No. 1 | 719 | 609 | 67249 |
| Amended | 974 | 225 | |
| Bur No. 2 | 719 | 610 | 67250 |
| Amended | 974 | 227 | |
| Bur No. 3 | 719 | 611 | 67251 |

RECEIVED
 JUN 15 P 3:57
 U.S. BUREAU OF LAND MANAGEMENT
 PINAL COUNTY, ARIZONA

(18)

EXHIBIT A

Page 11 Of 45

Unpatented Mining Claims and Mill Site Claims : Pinal, County, AZ
 Pioneer-Mineral Creek-Cochran-Copper Butte-Riverside Mining Districts

| <u>Claim</u> | <u>Book or Docket</u> | <u>Page</u> | <u>BLM Serial No.</u> |
|--------------|-----------------------|-------------|-----------------------|
| Amended | 974 | 229 | |
| Bur No. 4 | 719 | 612 | 67252 |
| Amended | 974 | 231 | |
| Bur No. 5 | 719 | 613 | 67253 |
| Amended | 974 | 233 | |
| Bur No. 6 | 719 | 614 | 67254 |
| Amended | 974 | 235 | |
| Bur No. 7 | 719 | 615 | 67255 |
| Amended | 974 | 237 | |
| Bur No. 8 | 719 | 616 | 67256 |
| Amended | 974 | 239 | |
| Bur No. 9 | 719 | 617 | 67257 |
| Amended | 974 | 241 | |
| Bur No. 10 | 719 | 618 | 67258 |
| Amended | 974 | 243 | |
| Reamended | 1890 | 405-406 | |
| Bur No. 11 | 719 | 619 | 67259 |
| Amended | 974 | 245 | |
| Bur No. 12 | 719 | 620 | 67260 |
| Amended | 974 | 247 | |
| Reamended | 1890 | 407-408 | |
| Bur No. 13 | 719 | 621 | 67261 |
| Amended | 974 | 249 | |
| Bur No. 14 | 719 | 622 | 67262 |
| Amended | 974 | 251 | |
| Reamended | 1890 | 409-410 | |
| Bur No. 15 | 719 | 623 | 67263 |
| Amended | 974 | 253 | |
| Bur No. 16 | 719 | 624 | 67264 |
| Amended | 974 | 255 | |
| Reamended | 1890 | 411-412 | |
| Bur No. 17 | 719 | 625 | 67265 |
| Amended | 974 | 257 | |
| Reamended | 1890 | 413-414 | |
| Bur No. 18 | 719 | 626 | 67266 |

RECEIVED
 BUREAU OF LAND MANAGEMENT
 STATE OFFICE
 JUL 15 15 P 3:57
 PHOENIX, ARIZONA

(15)

EXHIBIT A

Page 12 Of 45

Unpatented Mining Claims and Mill Site Claims : Pinal, County, AZ
 Pioneer-Mineral Creek-Cochran-Copper Butte-Riverside Mining Districts

| <u>Claim</u> | <u>Book or Docket</u> | <u>Page</u> | <u>BLM Serial No.</u> |
|--------------|-----------------------|-------------|-----------------------|
| Amended | 974 | 259 | |
| Reamended | 1890 | 415-416 | |
| Bur No. 19 | 719 | 627 | 67267 |
| Amended | 974 | 261 | |
| Reamended | 1890 | 417-418 | |
| Bur No. 20 | 719 | 628 | 67268 |
| Amended | 974 | 263 | |
| Reamended | 1890 | 419-420 | |
| Bur No. 22 | 719 | 630 | 67269 |
| Amended | 974 | 265 | |
| Reamended | 1869 | 946-947 | |
| Bur No. 24 | 719 | 632 | 67271 |
| Amended | 974 | 269 | |
| Reamended | 1869 | 948-949 | |
| Bur No. 26 | 719 | 634 | 67273 |
| Amended | 974 | 273 | |
| Reamended | 1869 | 950-951 | |
| Bur No. 27 | 719 | 635 | 67274 |
| Amended | 974 | 275 | |
| Bur No. 28 | 719 | 636 | 67275 |
| Amended | 974 | 277 | |
| Reamended | 1869 | 952-953 | |
| Bur No. 30 | 719 | 638 | 67277 |
| Amended | 974 | 281 | |
| Reamended | 1869 | 954-955 | |
| Bur No. 31 | 719 | 639 | 67278 |
| Amended | 974 | 283 | |
| Bur No. 32 | 719 | 640 | 67279 |
| Amended | 974 | 285 | |
| Reamended | 1869 | 956-957 | |
| Bur No. 33 | 719 | 641 | 67280 |
| Amended | 974 | 287 | |
| Bur No. 34 | 719 | 642 | 67281 |
| Amended | 974 | 289 | |
| Reamended | 1869 | 970-971 | |

PINAL COUNTY, ARIZONA

AUG 15 P 3:57

RECEIVED
BLM DISTRICT OFFICE

EXHIBIT A

**Unpatented Mining Claims and Mill Site Claims : Pinal, County, AZ
Pioneer-Mineral Creek-Cochran-Copper Butte-Riverside Mining Districts**

| <u>Claim</u> | <u>Book or Docket</u> | <u>Page</u> | <u>BLM Serial No.</u> |
|--------------|-----------------------|-------------|-----------------------|
| Bur No. 37 | 719 | 645 | 67284 ✓ |
| Amended | 974 | 295 | |
| Bur No. 39 | 719 | 647 | 67286 |
| Amended | 974 | 299 | |
| Bur No. 40 | 719 | 648 | 67287 |
| Amended | 974 | 301 | |
| Reamended | 1869 | 978-979 | |
| Bur No. 41 | 719 | 649 | 67288 |
| Amended | 974 | 303 | |
| Bur No. 43 | 720 | 591 | 67289 |
| Amended | 974 | 305 | |
| Bur No. 45 | 719 | 651 | 67290 |
| Amended | 974 | 307 | |
| Bur No. 46 | 719 | 652 | 67291 |
| Amended | 974 | 309 | |
| Bur No. 47 | 719 | 653 | 67292 |
| Amended | 974 | 311 | |
| Bur No. 48 | 719 | 654 | 67293 |
| Amended | 974 | 313 | |
| Bur No. 49 | 719 | 655 | 67294 |
| Amended | 974 | 315 | |
| Bur No. 50 | 719 | 656 | 67295 |
| Amended | 974 | 317 | |
| Bur No. 51 | 719 | 657 | 67296 |
| Amended | 974 | 319 | |
| Reamended | 1890 | 421-422 | |
| Bur No. 52 | 719 | 658 | 67297 |
| Amended | 974 | 321 | |
| Bur No. 53 | 719 | 659 | 67298 |
| Amended | 974 | 323 | |
| Reamended | 1890 | 423-424 | |
| Bur No. 54 | 719 | 660 | 67299 |
| Amended | 974 | 325 | |
| Bur No. 55 | 719 | 661 | 67300 |
| Amended | 974 | 327 | |

RECEIVED
BLM DISTRICT OFFICE
PINAL COUNTY, ARIZONA
AUG 15 P 3:57

EXHIBIT A

Page 14 of 45

Unpatented Mining Claims and Mill Site Claims : Pinal, County, AZ
 Pioneer-Mineral Creek-Cochran-Copper Butte-Riverside Mining Districts

| <u>Claim</u> | <u>Book or Docket</u> | <u>Page</u> | <u>BLM Serial No.</u> |
|--------------|-----------------------|-------------|-----------------------|
| Reamended | 1890 | 425-426 | |
| Bur No. 56 | 719 | 662 | 67301 |
| Amended | 974 | 329 | |
| Bur No. 57 | 719 | 663 | 67302 |
| Amended | 974 | 331 | |
| Reamended | 1890 | 427-428 | |
| Bur No. 58 | 719 | 664 | 67303 |
| Amended | 974 | 333 | |
| Bur No. 59 | 719 | 665 | 67304 |
| Amended | 974 | 335 | |
| Reamended | 1890 | 429-430 | |
| Bur No. 60 | 719 | 666 | 67305 |
| Amended | 974 | 337 | |
| Reamended | 1890 | 431-432 | |
| Bur No. 61 | 719 | 667 | 67306 |
| Amended | 974 | 339 | |
| Reamended | 1890 | 433-434 | |
| Bur No. 62 | 719 | 668 | 67307 |
| Amended | 974 | 341 | |
| Reamended | 1890 | 435-436 | |
| Bur No. 63 | 719 | 669 | 67308 |
| Amended | 974 | 343 | |
| Reamended | 1890 | 437-438 | |
| Bur No. 64 | 719 | 670 | 67309 |
| Amended | 974 | 345 | |
| Reamended | 1890 | 439-440 | |
| Bur No. 65 | 719 | 671 | 67310 |
| Amended | 974 | 347 | |
| Reamended | 1890 | 441-442 | |
| Bur No. 66 | 719 | 672 | 67311 |
| Amended | 974 | 349 | |
| Bur No. 67 | 719 | 673 | 67312 |
| Amended | 974 | 351 | |
| Reamended | 1890 | 443-444 | |
| Bur No. 68 | 719 | 674 | 67313 |

RECEIVED
 BUREAU OF LAND MANAGEMENT
 ARIZONA
 AUG 15 P 3:51

EXHIBIT A

Unpatented Mining Claims and Mill Site Claims : Pinal, County, AZ
 Pioneer-Mineral Creek-Cochran-Copper Butte-Riverside Mining Districts

Page 15 Of 45

| <u>Claim</u> | <u>Book or Docket</u> | <u>Page</u> | <u>BLM Serial No.</u> |
|--------------|-----------------------|-------------|-----------------------|
| Amended | 974 | 353 | |
| Bur No. 69 | 719 | 675 | |
| Amended | 974 | 355 | 67314 |
| Reamended | 1890 | 445-446 | |
| Bur No. 71 | 719 | 677 | |
| Amended | 974 | 357 | 67315 |
| Bur No. 73 | 719 | 679 | |
| Amended | 974 | 359 | 67316 |
| Bur No. 75 | 719 | 681 | |
| Amended | 974 | 361 | 67317 |
| Bur No. 77 | 719 | 683 | |
| Amended | 974 | 363 | 67318 |
| Reamended | 1869 | 980-981 | |
| Bur No. 83 | 719 | 689 | |
| Amended | 974 | 369 | 67321 |
| Reamended | 1869 | 984-985 | |
| Bur No. 86 | 719 | 690 | |
| Amended | 974 | 371 | 67322 |
| Bur No. 87 | 719 | 691 | |
| Amended | 974 | 373 | 67323 |
| Bur No. 88 | 719 | 692 | |
| Amended | 974 | 375 | 67324 |
| Bur No. 89 | 719 | 693 | |
| Amended | 974 | 377 | 67325 |
| Bur No. 90 | 719 | 694 | |
| Amended | 974 | 379 | 67326 |
| Bur No. 91 | 719 | 695 | |
| Amended | 974 | 381 | 67327 |
| Bur No. 92 | 719 | 696 | |
| Amended | 974 | 383 | 67328 |
| Bur No. 93 | 719 | 697 | |
| Amended | 974 | 385 | 67329 |
| Bur No. 94 | 719 | 698 | |
| Amended | 974 | 387 | 67330 |
| Bur No. 95 | 719 | 699 | 67331 |

RECEIVED
 BLM DISTRICT OFFICE
 AUG 15 P 3:57
 PINAL COUNTY, ARIZONA

EXHIBIT A

Page 16 of 45

**Unpatented Mining Claims and Mill Site Claims : Pinal, County, AZ
Pioneer-Mineral Creek-Cochran-Copper Butte-Riverside Mining Districts**

| <u>Claim</u> | <u>Book or Docket</u> | <u>Page</u> | <u>BLM Serial No.</u> |
|------------------|-----------------------|-------------|-----------------------|
| Amended | 974 | 389 | |
| Bur No. 116 | 719 | 718 | 67332 |
| Amended | 974 | 391 | |
| Bur No. 117 | 719 | 719 | 67333 |
| Amended | 974 | 393 | |
| Bur No. 118 | 719 | 720 | 67334 |
| Amended | 974 | 395 | |
| Bur No. 119 | 719 | 721 | 67335 |
| Amended | 974 | 397 | |
| Bur No. 120 | 719 | 722 | 67336 |
| Amended | 974 | 399 | |
| Bur No. 121 | 719 | 723 | 67337 |
| Amended | 974 | 401 | |
| Bur No. 122 | 719 | 724 | 67338 |
| Amended | 974 | 403 | |
| Bur No. 123 | 719 | 725 | 67339 |
| Amended | 974 | 405 | |
| Bur No. 124 | 719 | 726 | 67340 |
| Amended | 974 | 407 | |
| Bur No. 125 | 719 | 727 | 67341 |
| Amended | 974 | 409 | |
| Bur No. 126 | 719 | 728 | 67342 |
| Amended | 974 | 411 | |
| Bur No. 127 | 719 | 729 | 67343 |
| Amended | 974 | 413 | |
| Bur No. 128 | 719 | 730 | 67344 |
| Amended | 974 | 415 | |
| Bur No. 129 | 719 | 731 | 67345 |
| Amended | 974 | 417 | |
| Bur No. 130 | 719 | 732 | 67346 |
| Amended | 974 | 419 | |
| Blue Hills No. 1 | 280 | 374 | 67428 |
| Blue Hills No. 2 | 280 | 375 | 67429 |
| Blue Hills No. 3 | 280 | 376 | 67430 |
| Blue Hills No. 4 | 280 | 377 | 67431 |

RECEIVED
MILITARY DISTRICT OFFICE
TUCSON, ARIZONA
AUG 15 P 3:57

19

EXHIBIT A

Page 17 of 45

**Unpatented Mining Claims and Mill Site Claims : Pinal, County, AZ
Pioneer-Mineral Creek-Cochran-Copper Butte-Riverside Mining Districts**

| <u>Claim</u> | <u>Book or Docket</u> | <u>Page</u> | <u>BLM Serial No.</u> |
|-------------------|-----------------------|-------------|-----------------------|
| Blue Hills No. 5 | 280 | 378 | 67432 |
| Blue Hills No. 6 | 280 | 379 | 67433 |
| Blue Hills No. 7 | 280 | 380 | 67434 |
| Blue Hills No. 8 | 280 | 381 | 67435 |
| Blue Hills No. 9 | 280 | 382 | 67436 |
| Blue Hills No. 10 | 280 | 383 | 67437 |
| Blue Hills No. 11 | 280 | 384 | 67438 |
| Blue Hills No. 12 | 280 | 385 | 67439 |
| Ray No. 2 | 545 | 102 | 67441 |
| Ray No. 4 | 545 | 104 | 67443 |
| Ray No. 5 | 545 | 105 | 67444 |
| Ray No. 6 | 545 | 106 | 67445 |
| Ray No. 7 | 545 | 107 | 67446 |
| Ray No. 8 | 545 | 108 | 67447 |
| Ray No. 9 | 545 | 109 | 67448 |
| Ray No. 10 | 545 | 110 | 67449 |
| Ray No. 11 | 545 | 111 | 67450 |
| Ray No. 12 | 545 | 112 | 67451 |
| Ray No. 13 | 545 | 113 | 67452 |
| Ray No. 14 | 545 | 114 | 67453 |
| Ray No. 15 | 552 | 367 | 67454 |
| Ray No. 16 | 545 | 116 | 67455 |
| Ray No. 17 | 545 | 117 | 67456 |
| Ray No. 18 | 545 | 118 | 67457 |
| Ray No. 20 | 545 | 120 | 67459 |
| Ray No. 21 | 545 | 121 | 67460 |
| Ray No. 22 | 552 | 381 | 67461 |
| Ray No. 23 | 545 | 122 | 67462 |
| Ray No. 24 | 552 | 382 | 67463 |
| Ray No. 25 | 545 | 123 | 67464 |
| Ray No. 26 | 552 | 383 | 67465 |
| Ray No. 27 | 545 | 124 | 67466 |
| Ray No. 28 | 552 | 384 | 67467 |
| Ray No. 29 | 545 | 125 | 67468 |
| Ray No. 30 | 552 | 385 | 67469 |

RECEIVED
STATE OFFICE
2002 AUG 15 P 3:57
PINAL COUNTY ARIZONA

EXHIBIT A

Page 18 Of 45

Unpatented Mining Claims and Mill Site Claims : Pinal, County, AZ
 Pioneer-Mineral Creek-Cochran-Copper Butte-Riverside Mining Districts

| <u>Claim</u> | <u>Book or Docket</u> | <u>Page</u> | <u>BLM Serial No.</u> |
|--------------|-----------------------|-------------|-----------------------|
| Ray No. 31 | 552 | 386 | 67470 |
| Ray No. 32 | 552 | 387 | 67471 |
| Ray No. 33 | 552 | 388 | 67472 |
| Ray No. 34 | 552 | 389 | 67473 |
| Ray No. 35 | 545 | 126 | 67474 |
| Ray No. 36 | 545 | 127 | 67475 |
| Ray No. 37 | 545 | 128 | 67476 |
| Ray No. 38 | 545 | 129 | 67477 |
| Ray No. 39 | 545 | 130 | 67478 |
| Ray No. 40 | 545 | 131 | 67479 |
| Ray No. 41 | 545 | 132 | 67480 |
| Ray No. 42 | 545 | 133 | 67481 |
| Ray No. 43 | 552 | 390 | 67482 |
| Ray No. 44 | 552 | 391 | 67483 |
| Ray No. 45 | 552 | 392 | 67484 |
| Ray No. 46 | 552 | 393 | 67485 |
| Ray No. 47 | 552 | 394 | 67486 |
| Ray No. 48 | 552 | 395 | 67487 |
| Ray No. 49 | 546 | 444 | 67488 |
| Ray No. 50 | 546 | 445 | 67489 |
| Ray No. 51 | 546 | 446 | 67490 |
| Ray No. 52 | 546 | 447 | 67491 |
| Ray No. 53 | 546 | 448 | 67492 |
| Ray No. 54 | 546 | 449 | 67493 |
| Ray No. 55 | 546 | 450 | 67494 |
| Ray No. 56 | 546 | 451 | 67495 |
| Ray No. 57 | 546 | 452 | 67496 |
| Ray No. 58 | 546 | 453 | 67497 |
| Ray No. 59 | 546 | 454 | 67498 |
| Ray No. 60 | 552 | 396 | 67499 |
| Ray No. 61 | 548 | 185 | 67500 |
| Ray No. 62 | 548 | 186 | 67501 |
| Ray No. 63 | 548 | 187 | 67502 |
| Ray No. 64 | 548 | 188 | 67503 |
| Ray No. 65 | 548 | 189 | 67504 |

RECEIVED
 BUREAU OF LAND MANAGEMENT
 STATE OFFICE
 ARIZONA
 15 P 3:57

EXHIBIT A

Page 19 Of 45

Unpatented Mining Claims and Mill Site Claims : Pinal, County, AZ
Pioneer-Mineral Creek-Cochran-Copper Butte-Riverside Mining Districts

| <u>Claim</u> | <u>Book or Docket</u> | <u>Page</u> | <u>BLM Serial No.</u> |
|--------------|-----------------------|-------------|-----------------------|
| Ray No. 66 | 548 | 190 | 67505 |
| Ray No. 67 | 548 | 191 | 67506 |
| Ray No. 68 | 548 | 192 | 67507 |
| Ray No. 69 | 548 | 193 | 67508 |
| Ray No. 70 | 548 | 194 | 67509 |
| Ray No. 71 | 548 | 195 | 67510 |
| Ray No. 72 | 548 | 196 | 67511 |
| Ray No. 73 | 552 | 370 | 67512 |
| Ray No. 74 | 552 | 371 | 67513 |
| Ray No. 75 | 552 | 372 | 67514 |
| Ray No. 76 | 552 | 373 | 67515 |
| Ray No. 77 | 552 | 374 | 67516 |
| Ray No. 78 | 552 | 375 | 67517 |
| Ray No. 79 | 552 | 376 | 67518 |
| Ray No. 80 | 552 | 377 | 67519 |
| Ray No. 81 | 552 | 378 | 67520 |
| Ray No. 82 | 552 | 379 | 67521 |
| Ray No. 83 | 552 | 380 | 67522 |
| Ray No. 84 | 758 | 967 | 67523 |
| Ray No. 85 | 758 | 968 | 67524 |
| Ray No. 86 | 758 | 969 | 67525 |
| Ray No. 87 | 758 | 970 | 67526 |
| Ray No. 88 | 758 | 971 | 67527 |
| Ray No. 89 | 758 | 972 | 67528 |
| Ray No. 90 | 758 | 973 | 67529 |
| Ray No. 91 | 758 | 974 | 67530 |
| Ray No. 92 | 758 | 975 | 67531 |
| Ray No. 93 | 758 | 976 | 67532 |
| Ray No. 94 | 758 | 977 | 67533 |
| Ray No. 95 | 758 | 978 | 67534 |
| Ray No. 96 | 758 | 979 | 67535 |
| Ray No. 97 | 758 | 980 | 67536 |
| Ray No. 99 | 785 | 780 | 67538 |
| Ray No. 100 | 785 | 781 | 67539 |
| Ray No. 101 | 785 | 782 | 67540 |

RECEIVED
BLM STATE OFFICE
2002 JUN 15 P 3:57
PINAL COUNTY ARIZONA

35

EXHIBIT A

Page 20 of 45

Unpatented Mining Claims and Mill Site Claims : Pinal, County, AZ
 Pioneer-Mineral Creek-Cochran-Copper Butte-Riverside Mining Districts

| <u>Claim</u> | <u>Book or Docket</u> | <u>Page</u> | <u>BLM Serial No.</u> |
|--------------|-----------------------|-------------|-----------------------|
| Pat No. 1 | 1076 | 304 | 138158 |
| Pat No. 2 | 1076 | 306 | 138159 |
| Pat No. 3 | 1076 | 308 | 138160 |
| Pat No. 4 | 1076 | 310 | 138161 |
| RMD No. 39 | 1083 | 493 | 141524 |
| RMD no. 40 | 1083 | 495 | 141525 |
| RMD No. 41 | 1083 | 497 | 141526 |
| RMD No. 42 | 1083 | 499 | 141527 |
| RMD No. 43 | 1083 | 501 | 141528 |
| RMD No. 44 | 1083 | 503 | 141529 |
| RMD No. 45 | 1083 | 505 | 141530 |
| RMD No. 46 | 1083 | 507 | 141531 |
| RMD No. 47 | 1083 | 509 | 141532 |
| RMD No. 48 | 1083 | 511 | 141533 |
| RMD No. 49 | 1083 | 513 | 141534 |
| RMD No. 50 | 1083 | 515 | 141535 |
| RMD No. 51 | 1083 | 517 | 141536 |
| RMD No. 52 | 1083 | 519 | 141537 |
| RMD No. 53 | 1083 | 521 | 141538 |
| RMD No. 54 | 1083 | 523 | 141539 |
| RMD No. 55 | 1083 | 525 | 141540 |
| RMD No. 56 | 1083 | 527 | 141541 |
| RMD No. 57 | 1083 | 529 | 141542 |
| RMD No. 58 | 1083 | 531 | 141543 |
| RMD No. 59 | 1083 | 533 | 141544 |
| RMD No. 60 | 1083 | 535 | 141545 |
| RMD No. 61 | 1083 | 537 | 141546 |
| RMD No. 62 | 1083 | 539 | 141547 |
| RMD No. 63 | 1083 | 541 | 141548 |
| RMD No. 64 | 1083 | 543 | 141549 |
| RMD No. 65 | 1083 | 545 | 141550 |
| RMD No. 66 | 1083 | 547 | 141551 |
| RMD No. 67 | 1083 | 549 | 141552 |
| RMD No. 68 | 1083 | 551 | 141553 |
| RMD No. 69 | 1083 | 553 | 141554 |

ARIZONA

RECEIVED
 BLM FIELD OFFICE
 P 3:57

EXHIBIT A

Unpatented Mining Claims and Mill Site Claims : Pinal, County, AZ
Pioneer-Mineral Creek-Cochran-Copper Butte-Riverside Mining Districts

| <u>Claim</u> | <u>Book or Docket</u> | <u>Page</u> | <u>BLM Serial No.</u> |
|-------------------|-----------------------|-------------|-----------------------|
| RMD No. 70 | 1083 | 555 | 141555✓ |
| RMD No. 137 | 1083 | 689 | 141622 |
| RMD No. 138 | 1083 | 691 | 141623 |
| Mescal No. 48 | 1869 | 912-913 | 325897 |
| Ray Southern 14 | 1869 | 928-929 | 325898 |
| Ray Southern | 1869 | 930-931 | 325899 |
| Ray Southern 16-A | 1869 | 932-933 | 325900✓ |
| Bur No. 35 | 1869 | 972-973 | 325904 |
| Bur No. 36 | 1869 | 974-975 | 325905 |
| Bur No. 38 | 1869 | 976-977 | 325906 |
| Bur No. 81 | 1869 | 982-983 | 325907 |
| Ray No. 98 | 1869 | 986-987 | 325908 |

| | | | |
|----------|------|---------|---------|
| Elder 3 | 1671 | 022 | 303735 |
| Elder 4 | 1671 | 024 | 303736 |
| Elder 5 | 1671 | 026 | 303737 |
| Elder 6 | 1671 | 028 | 303738 |
| Elder 7 | 1671 | 030 | 303739 |
| Elder 8 | 1671 | 032 | 303740 |
| Elder 9 | 1671 | 034 | 303741 |
| Elder 10 | 1671 | 036 | 303742 |
| Elder 11 | 1671 | 038 | 303743 |
| Elder 12 | 1671 | 040 | 303744✓ |
| Elder 15 | 1671 | 046 | 303747 |
| Amended | 1869 | 964-965 | |
| Elder 17 | 1671 | 050 | 303749 |
| Elder 19 | 1671 | 054 | 303751 |
| Elder 21 | 1671 | 058 | 303753 |
| Elder 23 | 1671 | 062 | 303755✓ |
| Elder 30 | 1671 | 076 | 303762 |
| Elder 31 | 1671 | 078 | 303763 |
| Elder 32 | 1671 | 080 | 303764 |
| Elder 33 | 1671 | 082 | 303765 |

RECEIVED
BLM FIELD OFFICE
7007 AUG 15 P 3: 58
PINAL COUNTY ARIZONA

EXHIBIT A

Page 22 Of 45

Unpatented Mining Claims and Mill Site Claims : Pinal, County, AZ
 Pioneer-Mineral Creek-Cochran-Copper Butte-Riverside Mining Districts

| <u>Claim</u> | <u>Book or Docket</u> | <u>Page</u> | <u>BLM Serial No.</u> |
|--------------|-----------------------|-------------|-----------------------|
| Elder 34 | 1671 | 084 | 303766 |
| Elder 35 | 1671 | 086 | 303767 |
| Elder 36 | 1671 | 088 | 303768 |
| Elder 37 | 1671 | 090 | 303769 |
| Elder 38 | 1671 | 092 | 303770 |
| Elder 39 | 1671 | 094 | 303771 |
| Elder 48 | 1671 | 096 | 303772 |
| Elder 49 | 1671 | 098 | 303773 |
| Elder 50 | 1671 | 100 | 303774 |
| Elder 51 | 1671 | 102 | 303775 |
| Elder 52 | 1671 | 104 | 303776 |
| Elder 53 | 1671 | 106 | 303777 |
| Elder 54 | 1671 | 108 | 303778 |
| Elder 55 | 1671 | 110 | 303779 |
| Elder 56 | 1671 | 112 | 303780 |
| Elder 57 | 1671 | 114 | 303781 |
| Elder 2 | 1752 | 867 | 315170 |
| Elder 40 | 1752 | 869 | 315171 |
| Elder 41 | 1752 | 871 | 315172 |
| Elder 42 | 1752 | 873 | 315173 |
| Elder 43 | 1752 | 875 | 315174 |
| Elder 44 | 1752 | 877 | 315175 |
| Elder 45 | 1752 | 879 | 315176 |
| Elder 46 | 1752 | 881 | 315177 |
| Elder 47 | 1752 | 883 | 315178 |
| Elder 58 | 1752 | 885 | 315179 |
| Elder 59 | 1752 | 887 | 315180 |
| Elder 60 | 1752 | 889 | 315181 |
| Elder 61 | 1752 | 891 | 315182 |
| Elder 62 | 1752 | 962-963 | 315183 |
| Elder 63 | 1752 | 895 | 315184 |
| Elder 64 | 1752 | 897 | 315185 |
| Elder 65 | 1752 | 899 | 315186 |
| Elder 13A | 1869 | 962-963 | 325901 |
| Elder 18A | 1869 | 966-967 | 325902 |

RECEIVED
PINAL COUNTY, ARIZONA

JUN 15 P 3:58

RECEIVED
BLM DISTRICT OFFICE

25

EXHIBIT A

Unpatented Mining Claims and Mill Site Claims : Pinal, County, AZ
 Pioneer-Mineral Creek-Cochran-Copper Butte-Riverside Mining Districts

| <u>Claim</u> | <u>Book or Docket</u> | <u>Page</u> | <u>BLM Serial No.</u> |
|------------------|-----------------------|-------------|-----------------------|
| Elder 22A | 1869 | 968-969 | 325903 ^u |
| ***** | | | |
| Portland 5 | 683 | 163 | 67373 |
| ***** | | | |
| Portland 6 | 683 | 164 | 67374 |
| Portland 7 | 683 | 166 | 67375 |
| ***** | | | |
| Teapot No. 11 | 850 | 617 | 1186 |
| Teapot No. 12 | 850 | 618 | 1187 |
| Livingston No. 2 | 133 | 196 | 67365 |
| New Year No. 3 | 57, Mines | 575 | 67366 |
| New Year No. 4 | 57, Mines | 576 | 67367 |
| New Year No. 5 | 57, Mines | 577 | 67368 |
| New Year No. 6 | 57, Mines | 578 | 67369 |
| New Year No. 7 | 57, Mines | 579 | 67370 |
| New Year No. 8 | 57, Mines | 580 | 67371 |
| New Year No. 9 | 57, Mines | 581 | 67372 |
| Portland No. 8 | 720 | 592 | 67376 |
| Portland No. 9 | 720 | 593 | 67377 |
| Portland No. 10 | 720 | 594 | 67378 |
| Portland No. 11 | 720 | 595 | 67379 |
| Portland No. 12 | 720 | 596 | 67380 |
| Portland No. 13 | 720 | 597 | 67381 |
| Portland No. 14 | 720 | 598 | 67382 |
| Portland No. 15 | 720 | 599 | 67383 |
| Portland No. 16 | 720 | 600 | 67384 |
| Teapot No. 1 | 834 | 692 | 67385 |
| Teapot No. 2 | 834 | 693 | 67386 |
| Teapot No. 3 | 834 | 694 | 67387 |
| Teapot No. 4 | 834 | 695 | 67388 |
| Teapot No. 5 | 834 | 696 | 67389 |

RECEIVED
 STATE OFFICE
 AUG 15 P 3:58
 PINAL COUNTY, ARIZONA

EXHIBIT A

Unpatented Mining Claims and Mill Site Claims : Pinal, County, AZ
Pioneer-Mineral Creek-Cochran-Copper Butte-Riverside Mining Districts

| <u>Claim</u> | <u>Book or Docket</u> | <u>Page</u> | <u>BLM Serial No.</u> |
|--------------------|-----------------------|-------------|-----------------------|
| Teapot No. 6 | 834 | 697 | 67390 |
| Teapot No. 7 | 834 | 698 | 67391 |
| Teapot No. 8 | 834 | 699 | 67392 |
| Teapot No. 9 | 834 | 700 | 67393 |
| Teapot No. 10 | 834 | 701 | 67394 |
| Red Hills No. 1 | 129 | 129 | 67395 |
| Amended | 152 | 393 | |
| Red Hills No. 2 | 129 | 130 | 67396 |
| Amended | 152 | 394 | |
| Red Hills No. 3 | 129 | 131 | 67397 |
| Amended | 152 | 395 | |
| Red Hills No. 4 | 129 | 132 | 67398 |
| Amended | 491 | 46 | |
| Red Hills No. 5 | 129 | 133 | 67399 |
| Amended | 491 | 47 | |
| Red Hills No. 6 | 129 | 134 | 67400 |
| Red Hills No. 7 | 129 | 135 | 67401 |
| Red Hills No. 8 | 133 | 195 | 67402 |
| Red Hills No. 9 | 129 | 137 | 67403 |
| Amended | 132 | 177 | |
| Red Hills No. 11 | 129 | 139 | 67404 |
| Amended | 132 | 178 | |
| Red Hills Fraction | 487 | 394 | 67405 |
| Red Bluff | 495 | 504 | 67406 |
| West No. 1 | 520 | 971 | 67407 |
| West No. 2 | 520 | 972 | 67408 |
| West No. 3 | 520 | 973 | 67409 |
| West No. 4 | 520 | 974 | 67410 |
| West No. 5 | 520 | 975 | 67411 |
| West No. 6 | 520 | 976 | 67412 |
| West No. 7 | 520 | 977 | 67413 |
| West No. 8 | 520 | 978 | 67414 |
| West No. 9 | 520 | 979 | 67415 |
| West No. 10 | 520 | 980 | 67416 |
| West No. 11 | 520 | 981 | 67417 |

RECEIVED
STATE OFFICE
AUG 15 P 3:58
ARIZONA

EXHIBIT A

Unpatented Mining Claims and Mill Site Claims : Pinal, County, AZ
Pioneer-Mineral Creek-Cochran-Copper Butte-Riverside Mining Districts

| <u>Claim</u> | <u>Book or Docket</u> | <u>Page</u> | <u>BLM Serial No.</u> |
|------------------|-----------------------|-------------|-----------------------|
| West No. 12 | 520 | 982 | 67418 |
| West No. 13 | 520 | 983 | 67419 |
| West No. 14 | 520 | 984 | 67420 |
| West No. 15 | 520 | 985 | 67421 |
| West No. 16 | 520 | 986 | 67422 |
| West No. 17 | 520 | 987 | 67423 |
| West No. 18 | 520 | 988 | 67424 |
| West No. 19 | 520 | 989 | 67425 |
| West No. 20 | 520 | 990 | 67426 |
| West No. 21 | 520 | 991 | 67427 |
| ***** | | | |
| Wedge No. 1 | 431 | 418 | 67025 |
| ***** | | | |
| Dacite #1 | 604 | 893 | 46919 |
| Dacite #2 | 604 | 894 | 46920 |
| Dacite #3 | 604 | 895 | 46921 |
| Dacite #4 | 604 | 896 | 46922 |
| Dacite #5 | 604 | 897 | 46923 |
| Dacite #6 | 604 | 898 | 46924 |
| Kay 139 | 604 | 861 | 47104 |
| Kay 140 | 604 | 862 | 47105 |
| Kay 140 Amended | 1753 | 771 and 772 | |
| Kay 144 | 604 | 866 | 47109 |
| Kay 152 | 604 | 874 | 47117 |
| Kay 154 | 604 | 876 | 47119 |
| LD No. 1 | 688 | 408 | 47272 |
| LD No. 1 Amended | 711 | 870 | |
| LD No. 2 | 688 | 409 | 47273 |
| LD No. 2 Amended | 693 | 556 | |
| LD No. 3 | 693 | 408 | 47274 |
| LD No. 3 Amended | 688 | 870 | |
| LD No. 4 | 688 | 398 | 47275 |

RECEIVED
PINAL COUNTY ARIZONA

AUG 15 P 3:58

RECEIVED
BLM DISTRICT OFFICE

EXHIBIT A

Unpatented Mining Claims and Mill Site Claims : Pinal, County, AZ
 Pioneer-Mineral Creek-Cochran-Copper Butte-Riverside Mining Districts

| <u>Claim</u> | <u>Book or Docket</u> | <u>Page</u> | <u>BLM Serial No.</u> |
|------------------|-----------------------|-------------|-----------------------|
| LD No. 4 Amended | 693 | 558 | |
| LD No. 5 | 688 | 399 | 47276 |
| LD No. 5 Amended | 693 | 559 | |
| LD No. 6 | 688 | 400 | 47277 |
| LD No. 6 Amended | 693 | 560 | |
| LD No. 7 | 688 | 401 | 47278 |
| LD No. 7 Amended | 693 | 561 | |
| LD No. 8 | 688 | 402 | 47279 |
| LD No. 8 Amended | 693 | 562 | |
| LD No. 9 | 688 | 410 | 47280 |
| LD No. 9 Amended | 716 | 365 | |
| Kay 82 | 1732 | 181 and 182 | 313010 |
| Kay 84 | 1732 | 185 and 186 | 313012 |
| Kay 86 | 1732 | 189 and 190 | 313014 |
| Kay 88 | 1732 | 193 and 194 | 313016 |
| Kay 129 | 1732 | 195 and 196 | 313017 |
| Kay 130 | 1732 | 197 and 198 | 313018 |
| Kay 131 | 1732 | 199 and 200 | 313019 |
| Kay 132 | 1732 | 201 and 202 | 313020 |
| Kay 133 | 1732 | 203 and 204 | 313021 |
| Kay 134 | 1732 | 205 and 206 | 313022 |
| Kay 135 | 1732 | 207 and 208 | 313023 |
| Kay 136 | 1732 | 209 and 210 | 313024 |
| Kay 137 | 1732 | 211 and 212 | 313025 |
| Kay 138 | 1732 | 213 and 214 | 313026 |
| Kay 141 | 1732 | 215 and 216 | 313027 |
| Kay 142 | 1732 | 217 and 218 | 313028 |
| Kay 143 | 1732 | 219 and 220 | 313029 |
| Kay 145 | 1732 | 221 and 222 | 313030 |
| Kay 146 | 1732 | 223 and 224 | 313031 |
| Kay 147 | 1732 | 225 and 226 | 313032 |
| Kay 148 | 1732 | 227 and 228 | 313033 |
| Kay 149 | 1732 | 229 and 230 | 313034 |
| Kay 150 | 1732 | 231 and 232 | 313035 |
| Kay 151 | 1753 | 767 and 768 | 315168 |

PINAL COUNTY, ARIZONA

RECEIVED
 BLM OFFICE
 JUN 15 P 3:58

EXHIBIT A

Page 27 Of 45

Unpatented Mining Claims and Mill Site Claims : Pinal, County, AZ
 Pioneer-Mineral Creek-Cochran-Copper Butte-Riverside Mining Districts

| <u>Claim</u> | <u>Book or Docket</u> | <u>Page</u> | <u>BLM Serial No.</u> |
|----------------------|-----------------------|-------------|-----------------------|
| Kay 153 | 1753 | 769 and 770 | 315169 |
| Rook No. 1 | 1771 | 262 | 316548 |
| Rook No. 2 | 1771 | 263 | 316549 |
| Rook No. 3 | 1771 | 264 | 316550 |
| Rook No. 4 | 1771 | 265 | 316551 |
| Rook No. 5 | 1771 | 266 | 316552 |
| Rook No. 6 | 1771 | 267 | 316553 |
| Rook No. 7 | 1771 | 268 | 316554 |
| ***** | | | |
| Margaret 69 | 559 | 854 | 45754 |
| Margaret 69 East | 568 | 276 | 45755 |
| Margaret 133 | 559 | 860 | 45820 |
| Margaret 135 | 559 | 862 | 45823 |
| Margaret 137 | 559 | 864 | 45826 |
| Margaret 138 | 559 | 865 | 45827 |
| Margaret 138 Amended | 574 | 588 | |
| Margaret 139 | 559 | 866 | 45828 |
| Margaret 140 | 559 | 867 | 45829 |
| Margaret 140 Amended | 574 | 589 | |
| Margaret 153 | 564 | 531 | 45842 |
| Margaret 154 | 564 | 532 | 45843 |
| Margaret 155 | 564 | 533 | 45844 |
| Margaret 156 | 564 | 534 | 45845 |
| Margaret 157 | 559 | 874 | 45846 |
| Margaret 159 | 559 | 876 | 45849 |
| Margaret 161 | 559 | 878 | 45852 |
| Margaret 162 | 559 | 879 | 45853 |
| Margaret 162 West | 568 | 282 | 45854 |
| Margaret 163 | 559 | 880 | 45855 |
| Margaret 164 | 559 | 881 | 45856 |
| Margaret 164 Amended | 583 | 785 | |
| Margaret 164 West | 568 | 283 | 45857 |
| Margaret 165 | 559 | 882 | 45858 |

ARIZONA

JUL 15 3:58

RECEIVED
 COUNTY OFFICE

EXHIBIT A

Page 28 of 45

Unpatented Mining Claims and Mill Site Claims : Pinal, County, AZ
 Pioneer-Mineral Creek-Cochran-Copper Butte-Riverside Mining Districts

| <u>Claim</u> | <u>Book or Docket</u> | <u>Page</u> | <u>BLM Serial No.</u> |
|----------------------|-----------------------|-------------|-----------------------|
| Margaret 166 | 559 | 883 | 45859 |
| Margaret 166 West | 568 | 284 | 45860 |
| Margaret 217 | 559 | 884 | 45901 |
| Margaret 218 | 559 | 885 | 45902 |
| Margaret 219 | 559 | 886 | 45903 |
| Margaret 220 | 559 | 887 | 45904 |
| Margaret 221 | 559 | 888 | 45905 |
| Margaret 222 | 559 | 889 | 45906 |
| Margaret 223 | 559 | 890 | 45907 |
| Margaret 224 | 559 | 891 | 45908 |
| Margaret 225 | 559 | 892 | 45909 |
| Margaret 225 Amended | 583 | 784 | |
| Margaret 226 | 559 | 893 | 45910 |
| Margaret 226 Amended | 574 | 603 | |
| Margaret 227 | 564 | 535 | 45911 |
| Margaret 228 | 564 | 536 | 45912 |
| Margaret 229 | 564 | 537 | 45913 |
| Margaret 230 | 564 | 538 | 45914 |
| Margaret 231 | 564 | 539 | 45915 |
| Margaret 233 | 559 | 894 | 45916 |
| Margaret 234 | 559 | 895 | 45917 |
| Margaret 234 West | 568 | 287 | 45918 |
| Margaret 235 | 560 | 729 | 45919 |
| Margaret 236 | 560 | 730 | 45920 |
| Margaret 236 Amended | 574 | 604 | |
| Margaret 237 | 560 | 731 | 45921 |
| Margaret 238 | 560 | 732 | 45922 |
| Margaret 239 | 560 | 733 | 45923 |
| Margaret 240 | 560 | 734 | 45924 |
| Margaret 241 | 560 | 735 | 45925 |
| Margaret 242 | 560 | 736 | 45926 |
| Margaret 242 Amended | 574 | 605 | |
| Margaret 243 | 560 | 737 | 45927 |
| Margaret 244 | 560 | 738 | 45928 |
| Margaret 244 Amended | 574 | 606 | |

PINAL COUNTY, ARIZONA

AUG 15 P 3:58

RECEIVED
MILL SITE OFFICE

EXHIBIT A

Page 29 Of 45

Unpatented Mining Claims and Mill Site Claims : Pinal, County, AZ
 Pioneer-Mineral Creek-Cochran-Copper Butte-Riverside Mining Districts

| <u>Claim</u> | <u>Book or Docket</u> | <u>Page</u> | <u>BLM Serial No.</u> |
|----------------------|-----------------------|-------------|-----------------------|
| Margaret 245 | 560 | 739 | 45929 |
| Margaret 246 | 560 | 740 | 45930 |
| Margaret 247 | 559 | 896 | 45931 |
| Margaret 248 | 559 | 897 | 45932 |
| Margaret 248 Amended | 574 | 607 | |
| Margaret 249 | 561 | 578 | 45933 |
| Margaret 250 | 561 | 579 | 45934 |
| Margaret 251 | 561 | 580 | 45935 |
| Margaret 252 | 561 | 581 | 45936 |
| Margaret 253 | 561 | 582 | 45937 |
| Margaret 254 | 561 | 583 | 45938 |
| Margaret 255 | 561 | 584 | 45939 |
| Margaret 256 | 561 | 585 | 45940 |
| Margaret 257 | 561 | 586 | 45941 |
| Margaret 258 | 561 | 587 | 45942 |
| Margaret 259 | 561 | 588 | 45943 |
| Margaret 260 | 561 | 589 | 45944 |
| Margaret 261 | 560 | 741 | 45945 |
| Margaret 262 | 560 | 742 | 45946 |
| Margaret 263 | 560 | 743 | 45947 |
| Margaret 264 | 560 | 744 | 45948 |
| Margaret 265 | 561 | 590 | 45949 |
| Margaret 266 | 561 | 591 | 45950 |
| Margaret 267 | 561 | 592 | 45951 |
| Margaret 268 | 561 | 593 | 45952 |
| Margaret 269 | 560 | 745 | 45953 |
| Margaret 270 | 560 | 746 | 45954 |
| Margaret 271 | 560 | 747 | 45955 |
| Margaret 272 | 560 | 748 | 45956 |
| Margaret 273 | 561 | 594 | 45957 |
| Margaret 274 | 561 | 595 | 45958 |
| Margaret 275 | 561 | 596 | 45959 |
| Margaret 276 | 561 | 596 | 45960 |
| Margaret 277 | 561 | 596 | 45961 |
| Margaret 278 | 561 | 597 | 45962 |

RECEIVED
 STATE OFFICE
 JUN 15 P 3:58
 ARIZONA

EXHIBIT A

Page 30 Of 45

Unpatented Mining Claims and Mill Site Claims : Pinal, County, AZ
Pioneer-Mineral Creek-Cochran-Copper Butte-Riverside Mining Districts

| <u>Claim</u> | <u>Book or Docket</u> | <u>Page</u> | <u>BLM Serial No.</u> |
|----------------------|-----------------------|-------------|-----------------------|
| Margaret 279 | 561 | 598 | 45963 |
| Margaret 280 | 561 | 599 | 45964 |
| Margaret 281 | 561 | 600 | 45965 |
| Margaret 282 | 561 | 603 | 45966 |
| Margaret 283 | 567 | 542 | 45967 |
| Margaret 284 | 567 | 543 | 45968 |
| Margaret 285 | 567 | 544 | 45969 |
| Margaret 286 | 567 | 545 | 45970 |
| Margaret 287 | 564 | 540 | 45971 |
| Margaret 305 | 565 | 739 | 45985 |
| Margaret 306 | 565 | 740 | 45986 |
| Margaret 307 | 565 | 741 | 45987 |
| Margaret 308 | 565 | 742 | 45988 |
| Margaret 309 | 565 | 743 | 45989 |
| Margaret 310 | 565 | 744 | 45990 |
| Margaret 311 | 565 | 745 | 45991 |
| Margaret 312 | 565 | 746 | 45992 |
| Margaret 313 | 565 | 747 | 45993 |
| Margaret 314 | 565 | 748 | 45994 |
| Margaret 315 | 565 | 749 | 45995 |
| Margaret 316 | 565 | 750 | 45996 |
| Margaret 317 | 565 | 751 | 45997 |
| Margaret 318 | 565 | 752 | 45998 |
| Margaret 319 | 565 | 753 | 45999 |
| Margaret 320 | 565 | 754 | 46000 |
| Margaret 321 | 567 | 546 | 46001 |
| Margaret 322 | 567 | 547 | 46002 |
| Margaret 323 | 567 | 548 | 46003 |
| Margaret 324 | 567 | 549 | 46004 |
| Margaret 325 | 565 | 755 | 46005 |
| Margaret 327 | 565 | 757 | 46007 |
| Margaret 328 | 565 | 758 | 46008 |
| Margaret 331 | 572 | 914 | 46011 |
| Margaret 331 Amended | 614 | 329 | |
| Margaret 332 | 572 | 915 | 46012 |

PINAL COUNTY ARIZONA

2007 AUG 15 P 3:58

RECEIVED
LAND OFFICE

EXHIBIT A

Page 31 Of 45

Unpatented Mining Claims and Mill Site Claims : Pinal, County, AZ
 Pioneer-Mineral Creek-Cochran-Copper Butte-Riverside Mining Districts

| <u>Claim</u> | <u>Book or Docket</u> | <u>Page</u> | <u>BLM Serial No.</u> |
|----------------------|-----------------------|-------------|-----------------------|
| Margaret 332 Amended | 583 | 788 | |
| Margaret 333 | 572 | 916 | 46013 |
| Margaret 334 | 572 | 917 | 46014 |
| Margaret 335 | 572 | 918 | 46015 |
| Margaret 335 Amended | 583 | 787 | |
| Margaret 336 | 572 | 919 | 46016 |
| Kay 1 | 1732 | 129 and 130 | 312984 |
| Kay 2 | 1732 | 131 and 132 | 312985 |
| Kay 3 | 1732 | 133 and 134 | 312986 |
| Kay 4 | 1732 | 135 and 136 | 312987 |
| Kay 5 | 1732 | 137 and 138 | 312988 |
| Kay 6 | 1732 | 139 and 140 | 312989 |
| Kay 7 | 1732 | 141 and 142 | 312990 |
| Kay 8 | 1732 | 143 and 144 | 312991 |
| Kay 9 | 1732 | 145 and 146 | 312992 |
| Kay 10 | 1762 | 147 and 148 | 312993 |
| Kay 11 | 1732 | 149 and 150 | 312994 |
| Kay 12 | 1732 | 151 and 152 | 312995 |
| Kay 13 | 1732 | 153 and 154 | 312996 |
| Kay 14 | 1732 | 155 and 156 | 312997 |
| Kay 15 | 1732 | 157 and 158 | 312998 |
| Kay 16 | 1732 | 159 and 160 | 312999 |
| Kay 17 | 1732 | 161 and 162 | 313000 |
| Kay 18 | 1732 | 163 and 164 | 313001 |
| Kay 19E | 1732 | 165 and 166 | 313002 |
| Kay 19W | 1732 | 167 and 168 | 313003 |
| Kay 20E | 1732 | 169 and 170 | 313004 |
| Kay 20W | 1732 | 171 and 172 | 313005 |
| Kay 21E | 1732 | 173 and 174 | 313006 |
| Kay 21W | 1732 | 175 and 176 | 313007 |
| Kay 22 | 1732 | 177 and 178 | 313008 |
| Kay 81 | 1732 | 179 and 180 | 313009 |
| Kay 83 | 1732 | 183 and 184 | 313011 |
| Kay 85 | 1732 | 187 and 188 | 313013 |
| Kay 87 | 1732 | 191 and 192 | 313015 |

PINAL COUNTY, ARIZONA

JUN 15 P 3:58

RECEIVED
COUNTY OFFICE

EXHIBIT A

Unpatented Mining Claims and Mill Site Claims : Pinal, County, AZ
Pioneer-Mineral Creek-Cochran-Copper Butte-Riverside Mining Districts

| <u>Claim</u> | <u>Book or Docket</u> | <u>Page</u> | <u>BLM Serial No.</u> |
|------------------|-----------------------|-------------|-----------------------|
| ***** | | | |
| Belgravia No. 1 | 536 | 29 | 67349 |
| Belgravia No. 2 | 536 | 30 | 67350 |
| Belgravia No. 3 | 536 | 31 | 67351 |
| Belgravia No. 4 | 536 | 32 | 67352 |
| Belgravia No. 5 | 536 | 33 | 67353 |
| Belgravia No. 6 | 536 | 34 | 67354 |
| Belgravia No. 7 | 536 | 35 | 67355 |
| Belgravia No. 8 | 536 | 36 | 67356 |
| Belgravia No. 9 | 536 | 37 | 67357 |
| Belgravia No. 10 | 536 | 38 | 67358 |
| Belgravia No. 11 | 536 | 39 | 67359 |
| Belgravia No. 12 | 536 | 40 | 67360 |
| Belgravia No. 13 | 536 | 41 | 67361 |
| Belgravia No. 14 | 536 | 42 | 67362 |
| Belgravia No. 15 | 536 | 43 | 67363 |
| Belgravia No. 16 | 536 | 44 | 67364 |

| | | | |
|-------------|-----|-----|-------|
| Erman No. 1 | 537 | 209 | 67124 |
| Amended | 974 | 163 | |
| Erman No. 2 | 537 | 210 | 67125 |
| Amended | 974 | 165 | |
| Erman No. 3 | 537 | 211 | 67126 |
| Amended | 974 | 167 | |
| Erman No. 4 | 537 | 212 | 67127 |
| Amended | 974 | 169 | |
| Erman No. 5 | 537 | 213 | 67128 |
| Amended | 974 | 171 | |
| Erman No. 6 | 537 | 214 | 67129 |
| Amended | 974 | 173 | |
| Erman No. 7 | 537 | 215 | 67130 |

RECEIVED
STATE OFFICE
JUL 15 P 3:58
ARIZONA

EXHIBIT A

Page 33 Of 45

Unpatented Mining Claims and Mill Site Claims : Pinal, County, AZ
 Pioneer-Mineral Creek-Cochran-Copper Butte-Riverside Mining Districts

| <u>Claim</u> | <u>Book or Docket</u> | <u>Page</u> | <u>BLM Serial No.</u> |
|--------------|-----------------------|-------------|-----------------------|
| Amended | 974 | 175 | |
| Erman No. 8 | 537 | 216 | 67131 |
| Amended | 974 | 177 | |
| Erman No. 9 | 537 | 217 | 67132 |
| Amended | 974 | 179 | |
| Erman No. 10 | 537 | 218 | 67133 |
| Amended | 974 | 181 | |
| Erman No. 11 | 537 | 219 | 67134 |
| Amended | 974 | 183 | |
| Erman No. 12 | 537 | 220 | 67135 |
| Amended | 974 | 185 | |
| Erman No. 13 | 537 | 221 | 67136 |
| Amended | 974 | 187 | |
| Erman No. 14 | 537 | 222 | 67137 |
| Amended | 974 | 189 | |
| Erman No. 15 | 537 | 223 | 67138 |
| Amended | 974 | 191 | |
| Erman No. 16 | 537 | 224 | 67139 |
| Amended | 974 | 193 | |
| Erman No. 17 | 537 | 225 | 67140 |
| Amended | 974 | 195 | |
| Erman No. 18 | 537 | 226 | 67141 |
| Amended | 974 | 197 | |
| Erman No. 19 | 537 | 227 | 67142 |
| Amended | 974 | 199 | |
| Erman No. 20 | 537 | 228 | 67143 |
| Amended | 974 | 201 | |
| Erman No. 21 | 537 | 229 | 67144 |
| Amended | 974 | 203 | |
| Erman No. 22 | 537 | 230 | 67145 |
| Amended | 974 | 205 | |
| Erman No. 23 | 537 | 231 | 67146 |
| Amended | 974 | 207 | |
| Erman No. 24 | 537 | 232 | 67147 |
| Amended | 974 | 209 | |

RECEIVED
 STATE OFFICE
 JUN 15 P 3:58
 ARIZONA

EXHIBIT A

**Unpatented Mining Claims and Mill Site Claims : Pinal, County, AZ
Pioneer-Mineral Creek-Cochran-Copper Butte-Riverside Mining Districts**

| <u>Claim</u> | <u>Book or Docket</u> | <u>Page</u> | <u>BLM Serial No.</u> |
|----------------------------|-----------------------|-------------|-----------------------|
| Erman No. 25 | 537 | 233 | 67148 |
| Amended | 974 | 211 | |
| Erman No. 26 | 537 | 234 | 67149 |
| Amended | 974 | 213 | |
| Erman No. 27 | 537 | 235 | 67150 |
| Amended | 974 | 215 | |
| Erman No. 28 | 537 | 236 | 67151 |
| Amended | 974 | 217 | |
| Erman No. 29 | 537 | 237 | 67152 |
| Amended | 974 | 219 | |
| Erman No. 30 | 542 | 378 | 67153 |
| Amended | 974 | 221 | |
| Erman No. 31 | 542 | 379 | 67154 |
| Amended | 974 | 223 | |
| River No. 4 | 673 | 389 | 67155 |
| River No. 5 | 673 | 390 | 67156 |
| River No. 6 | 673 | 391 | 67157 |
| River No. 7 | 673 | 392 | 67158 |
| River No. 8 | 673 | 393 | 67159 |
| River No. 9 | 673 | 394 | 67160 |
| River No. 13 | 673 | 398 | 67161 |
| River No. 14 | 673 | 399 | 67162 |
| River No. 15 | 673 | 400 | 67163 |
| River No. 16 | 673 | 401 | 67164 |
| River No. 17 ^{as} | 673 | 402 | 67165 |
| River No. 18 | 673 | 403 | 67166 |
| River No. 22 | 673 | 404 | 67167 |
| River No. 23 | 673 | 405 | 67168 |
| River No. 24 | 673 | 406 | 67169 |
| River No. 25 | 673 | 407 | 67170 |
| River No. 26 | 673 | 408 | 67171 |
| River No. 27 | 673 | 409 | 67172 |

TORTILLA 1

1997

004762

RECEIVED
BLM DISTRICT OFFICE
TUCSON, ARIZONA
JUN 15 P 3:58
344575

EXHIBIT A

Page 35 Of 45

Unpatented Mining Claims and Mill Site Claims : Pinal, County, AZ
Pioneer-Mineral Creek-Cochran-Copper Butte-Riverside Mining Districts

| <u>Claim</u> | <u>Book or Docket</u> | <u>Page</u> | <u>BLM Serial No.</u> |
|--------------|-----------------------|-------------|-----------------------|
| TORTILLA 2 | 1997 | 004763 | 344576 |
| TORTILLA 3 | 1997 | 004764 | 344577 |
| TORTILLA 4 | 1997 | 004765 | 344578 |
| TORTILLA 5 | 1997 | 004766 | 344579 |
| TORTILLA 6 | 1997 | 004767 | 344580 |
| TORTILLA 7 | 1997 | 004768 | 344581 |
| TORTILLA 8 | 1997 | 004769 | 344582 |
| TORTILLA 9 | 1997 | 004770 | 344583 |
| TORTILLA 10 | 1997 | 004771 | 344584 |
| TORTILLA 11 | 1997 | 004772 | 344585 |
| TORTILLA 12 | 1997 | 004773 | 344586 |
| TORTILLA 13 | 1997 | 004774 | 344587 |
| TORTILLA 14 | 1997 | 004775 | 344588 |
| TORTILLA 15 | 1997 | 006417 | 344652 |
| TORTILLA 16 | 1997 | 006418 | 344653 |
| TORTILLA 17 | 1997 | 006419 | 344654 |
| TORTILLA 18 | 1997 | 006420 | 344655 |
| TORTILLA 19 | 1997 | 006421 | 344656 |
| TORTILLA 20 | 1997 | 006422 | 344657 |
| TORTILLA 21 | 1997 | 006423 | 344658 |
| TORTILLA 22 | 1997 | 006424 | 344659 |
| TORTILLA 23 | 1997 | 006425 | 344660 |
| TORTILLA 24 | 1997 | 006426 | 344661 |
| TORTILLA 25 | 1997 | 006427 | 344662 |
| TORTILLA 26 | 1997 | 006428 | 344663 |
| TORTILLA 27 | 1997 | 006429 | 344664 |
| TORTILLA 28 | 1997 | 006430 | 344665 |
| TORTILLA 29 | 1997 | 006431 | 344666 |
| TORTILLA 30 | 1997 | 006432 | 344667 |
| TORTILLA 31 | 1997 | 006433 | 344668 |
| TORTILLA 32 | 1997 | 006434 | 344669 |
| TORTILLA 33 | 1997 | 006435 | 344670 |
| TORTILLA 34 | 1997 | 006436 | 344671 |
| TORTILLA 35 | 1997 | 006437 | 344672 |
| TORTILLA 36 | 1997 | 006438 | 344673 |

RECEIVED
PINAL COUNTY ARIZONA

JUN 15 P 3:58

RECEIVED
BLM DISTRICT OFFICE

EXHIBIT A

Unpatented Mining Claims and Mill Site Claims : Pinal, County, AZ
Pioneer-Mineral Creek-Cochran-Copper Butte-Riverside Mining Districts

| <u>Claim</u> | <u>Book or Docket</u> | <u>Page</u> | <u>BLM Serial No.</u> |
|--------------|-----------------------|-------------|-----------------------|
| ***** | | | |
| RUSTLER 1 | 1997 | 013769 | 345629 |
| RUSTLER 2 | 1997 | 013770 | 345630 |
| RUSTLER 3 | 1997 | 013771 | 345631 |
| RUSTLER 4 | 1997 | 013772 | 345632 |
| RUSTLER 5 | 1997 | 013773 | 345633 |
| ***** | | | |
| HACKBERRY 1 | 1997 | 010513 | 345188 |
| HACKBERRY 2 | 1997 | 010514 | 345189 |
| HACKBERRY 3 | 1997 | 010515 | 345190 |
| HACKBERRY 4 | 1997 | 010516 | 345191 |
| HACKBERRY 5 | 1997 | 010517 | 345192 |
| HACKBERRY 6 | 1997 | 010518 | 345193 |
| HACKBERRY 7 | 1997 | 010519 | 345194 |
| HACKBERRY 8 | 1997 | 010520 | 345195 |
| HACKBERRY 9 | 1997 | 010521 | 345196 |
| HACKBERRY 10 | 1997 | 010522 | 345197 |
| HACKBERRY 11 | 1997 | 010523 | 345198 |
| HACKBERRY 12 | 1997 | 010524 | 345199 |
| HACKBERRY 13 | 1997 | 010525 | 345200 |
| HACKBERRY 14 | 1997 | 010526 | 345201 |
| HACKBERRY 15 | 1997 | 010527 | 345202 |
| HACKBERRY 16 | 1997 | 010528 | 345203 |
| HACKBERRY 17 | 1997 | 010529 | 345204 |
| HACKBERRY 18 | 1997 | 010530 | 345205 |
| HACKBERRY 19 | 1997 | 010531 | 345206 |
| HACKBERRY 20 | 1997 | 010532 | 345207 |
| HACKBERRY 21 | 1997 | 010533 | 345208 |
| HACKBERRY 22 | 1997 | 010534 | 345209 |
| HACKBERRY 23 | 1997 | 010535 | 345210 |
| HACKBERRY 24 | 1997 | 010536 | 345211 |
| HACKBERRY 25 | 1997 | 010537 | 345212 |
| HACKBERRY 26 | 1997 | 010538 | 345213 |

claim closed
money refunded

RECEIVED
STATE OFFICE
JUN 15 P 3:59
ARIZONA

EXHIBIT A

Unpatented Mining Claims and Mill Site Claims : Pinal, County, AZ
Pioneer-Mineral Creek-Cochran-Copper Butte-Riverside Mining Districts

| <u>Claim</u> | <u>Book or Docket</u> | <u>Page</u> | <u>BLM Serial No.</u> |
|--------------|-----------------------|-------------|-----------------------|
| HACKBERRY 27 | 1997 | 010539 | 345214 |
| HACKBERRY 28 | 1997 | 010540 | 345215 |
| HACKBERRY 29 | 1997 | 010541 | 345216 |
| HACKBERRY 30 | 1997 | 010542 | 345217 |
| HACKBERRY 31 | 1997 | 010543 | 345218 |
| HACKBERRY 32 | 1997 | 010544 | 345219 |
| HACKBERRY 33 | 1997 | 010545 | 345220 |
| HACKBERRY 34 | 1997 | 010546 | 345221 |
| HACKBERRY 35 | 1997 | 010547 | 345222 |
| HACKBERRY 36 | 1997 | 010548 | 345223 |
| HACKBERRY 37 | 1997 | 010549 | 345224 |
| HACKBERRY 38 | 1997 | 010550 | 345225 |
| HACKBERRY 39 | 1997 | 010551 | 345226 |
| HACKBERRY 40 | 1997 | 010552 | 345227 |
| HACKBERRY 41 | 1997 | 010553 | 345228 |
| HACKBERRY 42 | 1997 | 010554 | 345229 |
| HACKBERRY 43 | 1997 | 010555 | 345230 |
| HACKBERRY 44 | 1997 | 010556 | 345231 |
| HACKBERRY 45 | 1997 | 008632 | 344757 |
| HACKBERRY 46 | 1997 | 008633 | 344758 |
| HACKBERRY 47 | 1997 | 008634 | 344759 |
| HACKBERRY 48 | 1997 | 008635 | 344760 |
| HACKBERRY 49 | 1997 | 008636 | 344761 |
| HACKBERRY 50 | 1997 | 008637 | 344762 |
| HACKBERRY 51 | 1997 | 008638 | 344763 |
| HACKBERRY 52 | 1997 | 008639 | 344764 |
| HACKBERRY 53 | 1997 | 008640 | 344765 |
| HACKBERRY 54 | 1997 | 008641 | 344766 |
| HACKBERRY 55 | 1997 | 008642 | 344767 |
| HACKBERRY 56 | 1997 | 008643 | 344768 |
| HACKBERRY 57 | 1997 | 008644 | 344769 |
| HACKBERRY 58 | 1997 | 008645 | 344770 |
| HACKBERRY 59 | 1997 | 008646 | 344771 |
| HACKBERRY 60 | 1997 | 008647 | 344772 |
| HACKBERRY 61 | 1997 | 008648 | 344773 |

RECORDED
INDEXED
OFFICE
MAY 15 P 3:59
ARIZONA

EXHIBIT A

Page 38 Of 45

Unpatented Mining Claims and Mill Site Claims : Pinal, County, AZ
 Pioneer-Mineral Creek-Cochran-Copper Butte-Riverside Mining Districts

| <u>Claim</u> | <u>Book or Docket</u> | <u>Page</u> | <u>BLM Serial No.</u> |
|--------------|-----------------------|-------------|-----------------------|
| HACKBERRY 62 | 1997 | 008649 | 344774✓ |
| HACKBERRY 63 | 1997 | 009613 | 345121 |
| HACKBERRY 64 | 1997 | 009614 | 345122 |
| HACKBERRY 65 | 1997 | 009615 | 345123 |
| HACKBERRY 66 | 1997 | 009616 | 345124 |
| HACKBERRY 67 | 1997 | 009617 | 345125 |
| HACKBERRY 68 | 1997 | 009618 | 345126 |
| HACKBERRY 69 | 1997 | 009619 | 345127 |
| HACKBERRY 70 | 1997 | 009620 | 345128 |
| HACKBERRY 71 | 1997 | 009621 | 345129✓ |
| HACKBERRY 72 | 1997 | 013038 | 345354 |
| HACKBERRY 73 | 1997 | 013039 | 345355 |
| HACKBERRY 74 | 1997 | 013040 | 345356 |
| HACKBERRY 75 | 1997 | 013041 | 345357 |
| HACKBERRY 76 | 1997 | 013042 | 345358 |
| HACKBERRY 77 | 1997 | 013043 | 345359 |
| HACKBERRY 78 | 1997 | 013044 | 345360 |
| HACKBERRY 79 | 1997 | 013045 | 345361 |
| HACKBERRY 80 | 1997 | 013046 | 345362 |
| HACKBERRY 81 | 1997 | 013047 | 345363 |
| HACKBERRY 82 | 1997 | 013048 | 345364 |
| HACKBERRY 83 | 1997 | 013049 | 345365 |
| HACKBERRY 84 | 1997 | 013050 | 345366 |
| HACKBERRY 85 | 1997 | 013051 | 345367 |
| HACKBERRY 86 | 1997 | 013052 | 345368 |
| HACKBERRY 87 | 1997 | 013053 | 345369 |
| HACKBERRY 88 | 1997 | 013054 | 345370 |
| HACKBERRY 89 | 1997 | 013055 | 345371 |
| HACKBERRY 90 | 1997 | 013056 | 345372 |
| HACKBERRY 91 | 1997 | 013057 | 345373 |
| HACKBERRY 92 | 1997 | 013058 | 345374 |
| HACKBERRY 93 | 1997 | 013059 | 345375 |
| HACKBERRY 94 | 1997 | 013060 | 345376 |
| HACKBERRY 95 | 1997 | 013061 | 345377 |
| HACKBERRY 96 | 1997 | 013062 | 345378 |

RECEIVED
 STATE OFFICE
 2002 AUG 15 P 3: 59
 ARIZONA

EXHIBIT A

Unpatented Mining Claims and Mill Site Claims : Pinal, County, AZ
Pioneer-Mineral Creek-Cochran-Copper Butte-Riverside Mining Districts

| <u>Claim</u> | <u>Book or Docket</u> | <u>Page</u> | <u>BLM Serial No.</u> |
|---------------|-----------------------|-------------|-----------------------|
| HACKBERRY 97 | 1997 | 013063 | 345379 |
| HACKBERRY 98 | 1997 | 013064 | 345380 |
| HACKBERRY 99 | 1997 | 013065 | 345381 |
| HACKBERRY 100 | 1997 | 013066 | 345382 |
| HACKBERRY 101 | 1997 | 013067 | 345383 |
| HACKBERRY 102 | 1997 | 013068 | 345384 |
| HACKBERRY 103 | 1997 | 013069 | 345385 |
| HACKBERRY 104 | 1997 | 013070 | 345386 |
| HACKBERRY 105 | 1997 | 013071 | 345387 |
| HACKBERRY 106 | 1997 | 013072 | 345388 |
| HACKBERRY 107 | 1997 | 013073 | 345389 |

***** End of unpatented mining claims and beginning of mill site claims *****

| | | | |
|-------------|------|---------|--------|
| AXER No. 1 | 1487 | 238-239 | 277550 |
| AXER No. 2 | 1487 | 240-241 | 277551 |
| AXER No. 3 | 1487 | 242-243 | 277552 |
| AXER No. 4 | 1487 | 244-245 | 277553 |
| AXER No. 5 | 1487 | 246-247 | 277554 |
| AXER No. 6 | 1487 | 248-249 | 277555 |
| AXER No. 7 | 1487 | 250-251 | 277556 |
| AXER No. 8 | 1487 | 252-253 | 277557 |
| AXER No. 9 | 1487 | 254-255 | 277558 |
| AXER No. 10 | 1487 | 256-257 | 277559 |
| AXER No. 11 | 1487 | 258-259 | 277560 |
| AXER No. 12 | 1487 | 260-261 | 277561 |
| AXER No. 13 | 1487 | 262-263 | 277562 |
| AXER No. 14 | 1487 | 264-265 | 277563 |
| AXER No. 15 | 1487 | 266-267 | 277564 |
| AXER No. 16 | 1487 | 268-269 | 277565 |
| AXER No. 17 | 1487 | 270-271 | 277566 |
| AXER No. 18 | 1487 | 272-273 | 277567 |
| AXER No. 19 | 1487 | 274-275 | 277568 |
| AXER No. 20 | 1487 | 276-277 | 277569 |
| AXER No. 21 | 1487 | 278-279 | 277570 |

RECEIVED
MILL SITE OFFICE
AUG 15 P 3:59
PINAL COUNTY ARIZONA

EXHIBIT A

Page 40 Of 45

Unpatented Mining Claims and Mill Site Claims : Pinal, County, AZ
 Pioneer-Mineral Creek-Cochran-Copper Butte-Riverside Mining Districts

| <u>Claim</u> | <u>Book or Docket</u> | <u>Page</u> | <u>BLM Serial No.</u> |
|--------------|-----------------------|-------------|-----------------------|
| AXER No. 22 | 1487 | 280-281 | 277571 |
| AXER No. 23 | 1487 | 282-283 | 277572 |
| AXER No. 24 | 1487 | 284-285 | 277573 |
| AXER No. 25 | 1487 | 286-287 | 277574 |
| AXER No. 26 | 1487 | 288-289 | 277575 |
| AXER No. 27 | 1487 | 290-291 | 277576 |
| AXER No. 28 | 1487 | 292-293 | 277577 |
| AXER No. 29 | 1487 | 294-295 | 277578 |
| AXER No. 30 | 1487 | 296-297 | 277579 |
| AXER No. 31 | 1487 | 298-299 | 277580 |
| AXER No. 32 | 1487 | 300-301 | 277581 |
| AXER No. 33 | 1487 | 302-303 | 277582 |
| AXER No. 34 | 1487 | 304-305 | 277583 |
| AXER No. 35 | 1487 | 306-307 | 277584 |
| AXER No. 36 | 1487 | 308-309 | 277585 |
| AXER No. 37 | 1487 | 310-311 | 277586 |
| AXER No. 38 | 1487 | 312-313 | 277587 |
| AXER No. 39 | 1487 | 314-315 | 277588 |
| AXER No. 40 | 1487 | 316-317 | 277589 |
| AXER No. 41 | 1487 | 318-319 | 277590 |
| AXER No. 42 | 1487 | 320-321 | 277591 |
| AXER No. 43 | 1487 | 322-323 | 277592 |
| AXER No. 44 | 1487 | 324-325 | 277593 |
| AXER No. 45 | 1487 | 326-327 | 277594 |
| AXER No. 46 | 1487 | 328-329 | 277595 |
| AXER No. 47 | 1487 | 330-331 | 277596 |
| AXER No. 48 | 1487 | 332-333 | 277597 |
| AXER No. 49 | 1487 | 334-335 | 277598 |
| AXER No. 50 | 1487 | 336-337 | 277599 |
| AXER No. 51 | 1487 | 338-339 | 277600 |
| AXER No. 52 | 1487 | 340-341 | 277601 |
| AXER No. 53 | 1487 | 342-343 | 277602 |
| AXER No. 54 | 1487 | 344-345 | 277603 |
| AXER No. 55 | 1487 | 346-347 | 277604 |
| AXER No. 56 | 1487 | 348-349 | 277605 |

RECEIVED
 STATE OFFICE
 JUN 15 P 3:59
 PINAL COUNTY ARIZONA

EXHIBIT A

Page 41 Of 45

Unpatented Mining Claims and Mill Site Claims : Pinal, County, AZ
Pioneer-Mineral Creek-Cochran-Copper Butte-Riverside Mining Districts

| <u>Claim</u> | <u>Book or Docket</u> | <u>Page</u> | <u>BLM Serial No.</u> |
|--------------|-----------------------|-------------|-----------------------|
| AXER No. 57 | 1487 | 350-351 | 277606 |
| AXER No. 58 | 1487 | 352-353 | 277607 |
| AXER No. 59 | 1487 | 354-355 | 277608 |
| AXER No. 60 | 1487 | 356-357 | 277609 |
| AXER No. 61 | 1487 | 358-359 | 277610 |
| AXER No. 62 | 1487 | 360-361 | 277611 |
| AXER No. 63 | 1487 | 362-363 | 277612 |
| AXER No. 64 | 1487 | 364-365 | 277613 |
| AXER No. 65 | 1487 | 366-367 | 277614 |
| AXER No. 66 | 1487 | 368-369 | 277615 |
| AXER No. 67 | 1487 | 370-371 | 277616 |
| AXER No. 68 | 1487 | 372-373 | 277617 |
| AXER No. 69 | 1487 | 374-375 | 277618 |
| AXER No. 70 | 1487 | 376-377 | 277619 |
| AXER No. 71 | 1487 | 378-379 | 277620 |
| AXER No. 72 | 1487 | 380-381 | 277621 |
| AXER No. 73 | 1487 | 382-383 | 277622 |
| AXER No. 74 | 1487 | 384-385 | 277623 |
| AXER No. 75 | 1487 | 386-387 | 277624 |
| AXER No. 76 | 1487 | 388-389 | 277625 |
| AXER No. 77 | 1487 | 390-391 | 277626 |
| AXER No. 78 | 1487 | 392-393 | 277627 |
| AXER No. 79 | 1487 | 394-395 | 277628 |
| AXER No. 80 | 1487 | 396-397 | 277629 |
| AXER No. 81 | 1487 | 398-399 | 277630 |
| AXER No. 82 | 1487 | 400-401 | 277631 |
| AXER No. 83 | 1487 | 402-403 | 277632 |
| AXER No. 84 | 1487 | 404-405 | 277633 |
| AXER No. 85 | 1487 | 406-407 | 277634 |
| AXER No. 86 | 1487 | 408-409 | 277635 |
| AXER No. 87 | 1487 | 410-411 | 277636 |
| AXER No. 88 | 1487 | 412-413 | 277637 |
| AXER No. 89 | 1487 | 414-415 | 277638 |
| AXER No. 90 | 1487 | 416-417 | 277639 |
| AXER No. 91 | 1487 | 418-419 | 277640 |

ARIZONA

AUG 15 P 3:59

RECEIVED
BLM OFFICE

(35)

EXHIBIT A

Page 42 Of 45

Unpatented Mining Claims and Mill Site Claims : Pinal, County, AZ
 Pioneer-Mineral Creek-Cochran-Copper Butte-Riverside Mining Districts

| <u>Claim</u> | <u>Book or Docket</u> | <u>Page</u> | <u>BLM Serial No.</u> |
|--------------|-----------------------|-------------|-----------------------|
| AXER No. 92 | 1487 | 420-421 | 277641 |
| AXER No. 93 | 1487 | 422-423 | 277642 |
| AXER No. 94 | 1487 | 424-425 | 277643 |
| AXER No. 95 | 1487 | 426-427 | 277644 |
| AXER No. 96 | 1487 | 428-429 | 277645 |
| AXER No. 97 | 1487 | 430-431 | 277646 |
| AXER No. 98 | 1487 | 432-433 | 277647 |
| AXER No. 99 | 1487 | 434-435 | 277648 |
| AXER No. 100 | 1487 | 436-437 | 277649 |
| AXER No. 101 | 1487 | 438-439 | 277650 |
| AXER No. 102 | 1487 | 440-441 | 277651 |
| AXER No. 103 | 1487 | 442-443 | 277652 |
| AXER No. 104 | 1487 | 444-445 | 277653 |
| AXER No. 105 | 1487 | 446-447 | 277654 |
| AXER No. 106 | 1487 | 448-449 | 277655 |
| AXER No. 107 | 1487 | 450-451 | 277656 |
| AXER No. 108 | 1487 | 452-453 | 277657 |
| AXER No. 109 | 1487 | 454-455 | 277658 |
| AXER No. 110 | 1487 | 456-457 | 277659 |
| AXER No. 111 | 1487 | 458-459 | 277660 |
| AXER No. 112 | 1487 | 460-461 | 277661 |
| AXER No. 113 | 1487 | 462-463 | 277662 |
| AXER No. 114 | 1487 | 464-465 | 277663 |
| AXER No. 115 | 1487 | 466-467 | 277664 |
| AXER No. 116 | 1487 | 468-469 | 277665 |
| AXER No. 117 | 1487 | 470-471 | 277666 |
| AXER No. 118 | 1487 | 472-473 | 277667 |
| AXER No. 119 | 1487 | 474-475 | 277668 |
| AXER No. 120 | 1487 | 476-477 | 277669 |
| AXER No. 121 | 1487 | 478-479 | 277670 |
| AXER No. 122 | 1487 | 480-481 | 277671 |
| AXER No. 123 | 1487 | 482-483 | 277672 |
| AXER No. 124 | 1487 | 484-485 | 277673 |
| AX-A No. 1 | 1487 | 178-179 | 277468 |

RECEIVED
 BLM DISTRICT OFFICE
 PINAL COUNTY ARIZONA
 JUN 15 PM 3:59

EXHIBIT A

Unpatented Mining Claims and Mill Site Claims : Pinal, County, AZ
Pioneer-Mineral Creek-Cochran-Copper Butte-Riverside Mining Districts

| <u>Claim</u> | <u>Book or Docket</u> | <u>Page</u> | <u>BLM Serial No.</u> |
|--------------|-----------------------|-------------|-----------------------|
| AX-A No. 2 | 1487 | 180-181 | 277469 |
| AX-A No. 3 | 1487 | 182-183 | 277470 |
| AX-A No. 4 | 1487 | 184-185 | 277471 |
| AX-A No. 5 | 1487 | 186-187 | 277472 |
| AX-A No. 7 | 1487 | 190-191 | 277474 |
| AX-A No. 31 | 1487 | 074-075 | 277498 |
| AX-A No. 32 | 1487 | 076-077 | 277499 |
| AX-A No. 33 | 1487 | 078-079 | 277500 |
| AX-A No. 34 | 1487 | 080-081 | 277501 |
| AX-A No. 36 | 1487 | 084-085 | 277503 |
| AX-A No. 38 | 1487 | 088-089 | 277505 |
| AX-A No. 40 | 1487 | 092-093 | 277507 |
| AX-A No. 55 | 1487 | 122-123 | 277522 |
| AX-A No. 56 | 1487 | 124-125 | 277523 |
| AX-A No. 57 | 1487 | 126-127 | 277524 |
| AX-A No. 58 | 1487 | 128-129 | 277525 |
| AX-A No. 59 | 1487 | 130-131 | 277526 |
| AX-A No. 60 | 1487 | 132-133 | 277527 |
| AX-A No. 61 | 1487 | 134-135 | 277528 |
| AX-A No. 62 | 1487 | 136-137 | 277529 |
| AX-A No. 63 | 1487 | 138-139 | 277530 |
| AX-A No. 64 | 1487 | 140-141 | 277531 |
| AX-A No. 65 | 1487 | 142-143 | 277532 |
| AX-A No. 66 | 1487 | 144-145 | 277533 |
| AX-A No. 67 | 1487 | 146-147 | 277534 |
| AX-A No. 68 | 1487 | 148-149 | 277535 |
| AX-A No. 69 | 1487 | 150-151 | 277536 |
| AX-A No. 70 | 1487 | 152-153 | 277537 |
| AX-A No. 71 | 1487 | 154-155 | 277538 |
| AX-A No. 73 | 1487 | 158-159 | 277540 |
| AX-A No. 75 | 1487 | 162-163 | 277542 |
| AX-A No. 77 | 1487 | 166-167 | 277544 |
| LOT 5 | 2080 | 959-960 | 333067 |
| C.E. #1 | 2080 | 961-962 | 333068 |

RECEIVED
BLM STATE OFFICE
JUL 15 P 3:59
PINAL COUNTY ARIZONA

EXHIBIT A

Page 44 Of 45

Unpatented Mining Claims and Mill Site Claims : Pinal, County, AZ
 Pioneer-Mineral Creek-Cochran-Copper Butte-Riverside Mining Districts

| <u>Claim</u> | <u>Book or Docket</u> | <u>Page</u> | <u>BLM Serial No.</u> |
|--------------|-------------------------|-------------|-----------------------|
| C.E. #2 | 2080 | 963-964 | 333069 |
| C.E. #3 | 2080 | 965-966 | 333070 |
| C.E. #4 | 2080 | 967-968 | 333071 |
| C.E. #5 | 2080 | 969-970 | 333072 |
| Raycon 46 | 1640 | 316-317 | 299654 |
| Raycon 48 | 1640 | 320-321 | 299656 |
| Raycon 50 | 1640 | 324-325 | 299658 |
| Raycon 52 | 1640 | 328-329 | 299660 |
| Raycon 54 | 1640 | 332-333 | 299662 |
| Raycon 56 | 1640 | 336-337 | 299664 |
| Raycon 65 | 1640 | 354-355 | 299673 |
| Raycon 66 | 1640 | 356-357 | 299674 |
| Raycon 67 | 1640 | 358-359 | 299675 |
| Raycon 68 | 1640 | 360-361 | 299676 |
| Raycon 69 | 1640 | 362-363 | 299677 |
| Raycon 70 | 1640 | 364-365 | 299678 |
| Raycon 85 | 1640 | 394-395 | 299693 |
| Raycon 86 | 1640 | 396-397 | 299694 |
| Raycon 87 | 1640 | 398-399 | 299695 |
| Nat No. 1 | 1075 | 399-700 | 138162 |
| Nat No. 2 | 1075 | 701-702 | 138163 |
| Nat No. 3 | 1075 | 703-704 | 138164 |
| Nat No. 4 | 1075 | 705-706 | 138165 |
| Nat No. 5 | SW/4 Sec. 23, T3S, R13E | | 338178 |
| Nat No. 6 | SW/4 Sec. 23, T3S, R13E | | 338179 |
| Nat No. 7 | SW/4 Sec. 23, T3S, R13E | | 338180 |
| Nat No. 8 | SW/4 Sec. 23, T3S, R13E | | 338181 |
| Nat No. 9 | SW/4 Sec. 23, T3S, R13E | | 338182 |
| Nat No. 10 | SW/4 Sec. 23, T3S, R13E | | 338183 |
| Nat No. 11 | SW/4 Sec. 23, T3S, R13E | | 338184 |
| Nat No. 12 | SW/4 Sec. 23, T3S, R13E | | 338185 |
| Nat No. 13 | SW/4 Sec. 23, T3S, R13E | | 338186 |
| Nat No. 14 | SW/4 Sec. 23, T3S, R13E | | 338187 |

ARIZONA

JUL 15 P 3:59

RECEIVED
STATE OFFICE

EXHIBIT A

Unpatented Mining Claims and Mill Site Claims : Pinal, County, AZ
Pioneer-Mineral Creek-Cochran-Copper Butte-Riverside Mining Districts

| <u>Claim</u> | <u>Book or Docket</u> | <u>Page</u> | <u>BLM Serial No.</u> |
|--------------|-------------------------|-------------|-----------------------|
| Nat No. 15 | SW/4 Sec. 23, T3S, R13E | | 338188 |
| Nat No. 16 | SW/4 Sec. 23, T3S, R13E | | 338189 |
| M. Tiger | SW/4 Sec. 1, T4S, R13E | | 353756 |

RECEIVED
BLM DISTRICT OFFICE
2007 JUN 15 P 3:59
PINAL COUNTY ARIZONA

Receipt No. 341391

LEAD FILE # MC315168; AME 314545

Trans No. 359313

AME 66892; AME 48023; AME 253273

AME 1186, AME 45684, AME 46919

AME 289373; AME 325895; AME 138158

AME 345188; AME 344757; AME 345121

AME 141486; AME 303735; AME 315170

AME 345354; AME 277468; AME 333067

AME 312984; AME 315168; AME 316548

AME 299632; AME 338178; AME 353756

AME 344652; AME 344575; AME 345629

| AMC Number | Code | Amount |
|---------------|------|----------------------|
| 67284 | 482 | 100 ⁰⁰ |
| 67286-67318 | 482 | 3300 ⁰⁰ |
| 67321-67346 | 482 | 2600 ⁰⁰ |
| 67428-67439 | 482 | 1200 ⁰⁰ |
| 67441 | 482 | 100 ⁰⁰ |
| 67443-67457 | 482 | 1500 ⁰⁰ |
| 67459-67536 | 482 | 7800 ⁰⁰ |
| 67538-67540 | 482 | 300 ⁰⁰ |
| 138158-138161 | 482 | 400 ⁰⁰ |
| 141524-141555 | 482 | 3200 ⁰⁰ |
| 141622-141623 | 482 | 200 ⁰⁰ |
| 325897-325900 | 482 | 400 ⁰⁰ |
| 325904-325908 | 482 | 500 ⁰⁰ |
| 303735-303744 | 482 | 1000 ⁰⁰ |
| 303747 | 482 | 100 ⁰⁰ |
| 303749 | 482 | 100 ⁰⁰ |
| TOTAL: | | 522800 ⁰⁰ |

| AMC Number | Code | Amount |
|---------------|------|----------------------|
| 303751 | 482 | 100 ⁰⁰ |
| 303753 | 482 | 100 ⁰⁰ |
| 303755 | 482 | 100 ⁰⁰ |
| 303762-303781 | 482 | 2000 ⁰⁰ |
| 315170-315186 | 482 | 1700 ⁰⁰ |
| 325901-325903 | 482 | 300 ⁰⁰ |
| 67365-67427 | 482 | 6300 ⁰⁰ |
| 67025 | 482 | 100 ⁰⁰ |
| 46919-46924 | 482 | 600 ⁰⁰ |
| 47104-47105 | 482 | 200 ⁰⁰ |
| 47109 | 482 | 100 ⁰⁰ |
| 47117-47119 | 482 | 200 ⁰⁰ |
| 47272-47280 | 482 | 900 ⁰⁰ |
| 313010 | 482 | 100 ⁰⁰ |
| 313012 | 482 | 100 ⁰⁰ |
| 313014 | 482 | 100 ⁰⁰ |
| TOTAL: | | 513000 ⁰⁰ |

Date of Doc 7/19/2001

Date Entered: 8/1/2001 RE

Date of Rec't 7/19/2001

Date Verified: 9/19/01 PV

Amount Rec'd \$139,000.00

Sent to Accts: 9/19/01 PV

Amount Earned \$139,000.00

Date Earned: _____

- 480 POL
- 481 NOI
- 482 MAINT
- 396 TRANS
- 635 AMEND

NOTES:

Receipt No. 341391

LEAD FILE # AMC315168; AMC314545;

Trans No. 359313

AMC66892; AMC48023; AMC253273;

AMC 1186, AMC 45684, AMC 46919
AMC 345188; AMC 344757; AMC 345121;
AMC 345354; AMC 277468; AMC 333067;
AMC 299632; AMC 338178; AMC 353756;

AMC289373; AMC325895; AMC138158;
AMC141486; AMC303735; AMC315170;
AMC312984; AMC315168; AMC316548
AMC344652; AMC344575; AMC345629

| AMC Number | Code | Amount |
|-----------------|------|----------------------|
| 313016 - 313035 | 482 | 2000 ⁰⁰ |
| 315168 - 315169 | 482 | 200 ⁰⁰ |
| 316548 - 316554 | 482 | 700 ⁰⁰ |
| 45754 - 45755 | 482 | 200 ⁰⁰ |
| 45820 | 482 | 100 ⁰⁰ |
| 45823 | 482 | 100 ⁰⁰ |
| 45826 - 45829 | 482 | 400 ⁰⁰ |
| 45842 - 45846 | 482 | 500 ⁰⁰ |
| 45849 | 482 | 100 ⁰⁰ |
| 45852 - 45860 | 482 | 900 ⁰⁰ |
| 45901 - 45971 | 482 | 7100 ⁰⁰ |
| 45985 - 46005 | 482 | 2100 ⁰⁰ |
| 46007 - 46008 | 482 | 200 ⁰⁰ |
| 46011 - 46016 | 482 | 600 ⁰⁰ |
| 312984 - 313009 | 482 | 2600 ⁰⁰ |
| 313011 | 482 | 100 ⁰⁰ |
| TOTAL: | | 517900 ⁰⁰ |

| AMC Number | Code | Amount |
|-----------------|------|----------------------|
| 313013 | 482 | 100 ⁰⁰ |
| 313015 | 482 | 100 ⁰⁰ |
| 67349 - 67364 | 482 | 1600 ⁰⁰ |
| 67124 - 67172 | 482 | 4900 ⁰⁰ |
| 344575 - 344588 | 482 | 1400 ⁰⁰ |
| 344652 - 344673 | 482 | 2200 ⁰⁰ |
| 345629 - 345632 | 482 | 400 ⁰⁰ |
| 345188 - 345231 | 482 | 4400 ⁰⁰ |
| 344757 - 344774 | 482 | 1800 ⁰⁰ |
| 345121 - 345129 | 482 | 900 ⁰⁰ |
| 345354 - 345389 | 482 | 3600 ⁰⁰ |
| 277550 - 277673 | 482 | 12400 ⁰⁰ |
| 277468 - 277472 | 482 | 500 ⁰⁰ |
| 277474 | 482 | 100 ⁰⁰ |
| 277498 - 277501 | 482 | 400 ⁰⁰ |
| 277503 | 482 | 100 ⁰⁰ |
| TOTAL: | | 534900 ⁰⁰ |

Date of Doc 7/19/2001

Date Entered: 8/1/2001 RE

Date of Rec't 7/19/2001

Date Verified: 9/19/01 pw

Amount Rec'd \$139,000.00

Sent to Accts: 9/19/01 pw

Amount Earned \$139,000.00

Date Earned: _____

- 480 POL
- 481 NOI
- 482 MAINT
- 396 TRANS
- 635 AMEND

NOTES:

Receipt No. 341391

LEAD FILE # ~~AMC315168~~; AMC314545;

Trans No. 359313

AMC66892; AMC48023; AMC253273

AMC1186, AMC45684, AMC46919

AMC289373; AMC325895; AMC138158

AMC345188; AMC344757; AMC345121; AMC141486; AMC303735; AMC315170

AMC345354; AMC277468; AMC333067; AMC312984; AMC315168; AMC316548

AMC299632; AMC338178; AMC353756; AMC344652; AMC344575; AMC345629

| AMC Number | Code | Amount |
|---------------------------|------|----------------------|
| 1186-1187 | 482 | 200 ⁰⁰ |
| 66991-67024 | 482 | 3400 ⁰⁰ |
| 314545-314613 | 482 | 6900 ⁰⁰ |
| 48401-48402 | 482 | 200 ⁰⁰ |
| 48405-48406 | 482 | 200 ⁰⁰ |
| 48413 | 482 | 100 ⁰⁰ |
| 48418 | 482 | 100 ⁰⁰ |
| 48420 | 482 | 100 ⁰⁰ |
| 48428 | 482 | 100 ⁰⁰ |
| 253275-253303 | 482 | 2900 ⁰⁰ |
| 25304-253319 | 482 | 1600 ⁰⁰ |
| 253321-253322 | 482 | 200 ⁰⁰ |
| 253324- 253324 | 482 | 100 ⁰⁰ |
| 253326-253430 | 482 | 10500 ⁰⁰ |
| 253456-253457 | 482 | 200 ⁰⁰ |
| 253460-253464 | 482 | 500 ⁰⁰ |
| TOTAL: | | 527300 ⁰⁰ |

| AMC Number | Code | Amount |
|---------------|------|----------------------|
| 253467-253483 | 482 | 1700 ⁰⁰ |
| 253485-253488 | 482 | 400 ⁰⁰ |
| 289373-289374 | 482 | 200 ⁰⁰ |
| 325895-325896 | 482 | 200 ⁰⁰ |
| 67026-67033 | 482 | 800 ⁰⁰ |
| 67035-67043 | 482 | 900 ⁰⁰ |
| 67045-67101 | 482 | 5700 ⁰⁰ |
| 67103-67123 | 482 | 2100 ⁰⁰ |
| 67173-67184 | 482 | 1200 ⁰⁰ |
| 67187-67189 | 482 | 300 ⁰⁰ |
| 67193 | 482 | 100 ⁰⁰ |
| 67195-67199 | 482 | 500 ⁰⁰ |
| 67249-67269 | 482 | 2100 ⁰⁰ |
| 67271 | 482 | 100 ⁰⁰ |
| 67273-67275 | 482 | 300 ⁰⁰ |
| 67277-67281 | 482 | 500 ⁰⁰ |
| TOTAL: | | 517100 ⁰⁰ |

Date of Doc 7/19/2001

Date Entered: 8/1/2001 RE

Date of Rec't 7/19/2001

Date Verified: 9/19/01 PW

Amount Rec'd \$139,000.00

Sent to Accts: 9/19/01 PW

Amount Earned \$139,000.00

Date Earned: _____

- 480 POL
- 481 NOI
- 482 MAINT
- 396 TRANS
- 635 AMEND

NOTES:

36.00 +
29.00 +
21.00 +
10.00 +
15.00 +

005

111.00 +
29.00 +
35.00 +
34.00 +
35.00 +
35.00 +
24.00 +
30.00 +
34.00 +
31.00 +
18.00 +
15.00 +
12.00 +
16.00 +
13.00 +
16.00 +
19.00 +
35.00 +
35.00 +
35.00 +
35.00 +
31.00 +
35.00 +
28.00 +
28.00 +
26.00 +
29.00 +
29.00 +
30.00 +
34.00 +
34.00 +
33.00 +
23.00 +
17.00 +
26.00 +
35.00 +
30.00 +
35.00 +
35.00 +
32.00 +
35.00 +
35.00 +
33.00 +
34.00 +
33.00 +
3.00 +

050

1,390.00

0.0

1,390.00 *
100.00 =
139,000.00 +

001

139,000.00

0.0

RECEIVED
BUREAU OF
LAND MANAGEMENT

2001 JUL 19 A 10:15

ARIZONA
STATE OFFICE
PHOENIX, ARIZONA

July 18, 2001

Mining Claims Section
Arizona State Office
Bureau of Land Management
Department of the Interior
222 North Central Avenue
Phoenix, AZ 85004-2203

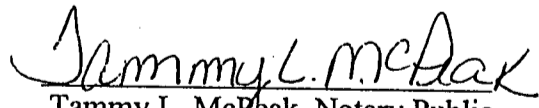
**Notice of Intent to Hold and
Payment of Annual Claim Maintenance Fees
Gila County, Ray Complex**

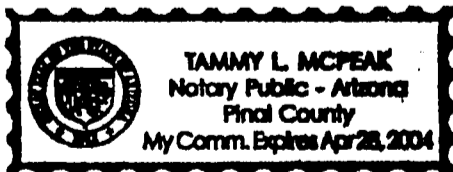
This will serve as notice that ASARCO Incorporated, whose address for purposes of this filing is P.O. Box 5747, Tucson, Arizona, 85703-0747, intends to hold the mining claims and/or mill sites described in Exhibit A attached hereto for the assessment year ending at 12 o'clock, noon, on September 1, 2002, by payment of the annual claim maintenance fee of \$100 per claim or site. Payment of such amount is made herewith for such assessment year for each of the claims and sites the name and BLM serial number of which, and the book and page or index number of recording of the location notice in the official records of Gila County, Arizona, of which are set forth in Exhibit A attached hereto and by this reference incorporated herein.


Henry G. Kreis
Property Manager
Telephone: (520) 798-7717

State of Arizona)
) ss.
County of Gila)

The foregoing instrument was acknowledged before me on the 18th day of July, 2001, by Henry G. Kreis, as agent for ASARCO Incorporated, a New Jersey corporation, on behalf of the corporation.


Tammy L. McPeak, Notary Public



RECEIVED
BUREAU OF
LAND MANAGEMENT

2001 JUL 19 A 10: 16

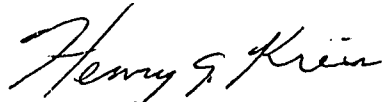
ARIZONA
STATE OFFICE
PHOENIX, ARIZONA

July 18, 2001

Mining Claims Section
Arizona State Office
Bureau of Land Management
Department of the Interior
222 North Central Avenue
Phoenix, AZ 85004-2203

**Notice of Intent to Hold and
Payment of Annual Claim Maintenance Fees
Pinal County, Ray Complex**


This will serve as notice that ASARCO Incorporated, whose address for purposes of this filing is P.O. Box 5747, Tucson, Arizona 85703-0747, intends to hold the mining claims and/or mill sites described in Exhibit A attached hereto for the assessment year ending at 12 o'clock, noon, on September 1, 2002, by payment of the annual claim maintenance fee of \$100 per claim or site. Payment of such amount is made herewith for such assessment year for each of the claims and sites the name and BLM serial number of which, and the book and page or index number of recording of the location notice in the official records of Pinal County, Arizona, of which are set forth in Exhibit A attached hereto and by this reference incorporated herein.





Henry G. Kreis
Property Manager
Telephone: (520) 798-7717

State of Arizona)
) ss.
County of Gila)

The foregoing instrument was acknowledged before me on the 18th day of July, 2001, by Henry G. Kreis, as agent for ASARCO Incorporated, a New Jersey corporation, on behalf of the corporation.



Tammy L. McPeak, Notary Public



ASARCO

RECEIVED
BUREAU OF
LAND MANAGEMENT

2001 JUL 19 A 10:15

ARIZONA July 18, 2001
STATE OFFICE
PHOENIX, ARIZONA

Ray Complex

Ms. Dorie Morrison
Mining Claims Section
Arizona State Office
Bureau of Land Management
Department of the Interior
222 North Central Avenue
Phoenix, AZ 85004-2203


**Notice of Intent to Hold and
Payment of Annual Claim Maintenance Fees**

Dear Ms. Morrison:

Enclosed are the following "Notices of Intent to Hold and Payment of Claim Maintenance Fees" affidavits along with ASARCO Incorporated checks for claim maintenance fee payment.

| Affidavit | | Fee Amount |
|----------------|--------|--------------|
| Project / Mine | County | |
| Ray Complex | Pinal | \$127,900.00 |
| Ray Complex | Gila | \$11,100.00 |

If you have any questions or need further information, please call me.


Henry G. Kreis
Property Manager
Telephone: (520) 798-7717

HGK/tlm
Enclosures
pc: N. A. Gambell, w/encl.

EXHIBIT A

Unpatented Mining Claims : Banner Mining District : Gila, County, AZ

| <u>Claim</u> | <u>Book or Docket</u> | <u>Page</u> | <u>BLM Serial No.</u> |
|--------------|-----------------------|-------------|-----------------------|
| Steamboat 1 | 829 | 934-36 | 314545 |
| Steamboat 2 | 829 | 937-39 | 314546 |
| Steamboat 3 | 829 | 940-42 | 314547 |
| Steamboat 4 | 829 | 943-45 | 314548 |
| Steamboat 5 | 829 | 946-48 | 314549 |
| Steamboat 6 | 829 | 949-51 | 314550 |
| Steamboat 7 | 829 | 952-54 | 314551 |
| Steamboat 8 | 829 | 955-57 | 314552 |
| Steamboat 9 | 829 | 958-60 | 314553 |
| Steamboat 10 | 829 | 961-63 | 314554 |
| Steamboat 11 | 829 | 964-66 | 314555 |
| Steamboat 12 | 829 | 967-69 | 314556 |
| Steamboat 13 | 829 | 970-72 | 314557 |
| Steamboat 14 | 829 | 973-75 | 314558 |
| Steamboat 15 | 829 | 976-78 | 314559 |
| Steamboat 16 | 829 | 979-81 | 314560 |
| Steamboat 17 | 829 | 982-84 | 314561 |
| Steamboat 18 | 829 | 985-87 | 314562 |
| Steamboat 19 | 829 | 988-90 | 314563 |
| Steamboat 20 | 829 | 991-93 | 314564 |
| Steamboat 21 | 829 | 994-96 | 314565 |
| Steamboat 22 | 829 | 997-99 | 314566 |
| Steamboat 23 | 829 | 1000-02 | 314567 |
| Steamboat 24 | 830 | 1001-03 | 314568 |
| Steamboat 25 | 830 | 1004-06 | 314569 |
| Steamboat 26 | 830 | 1007-09 | 314570 |
| Steamboat 34 | 830 | 31-33 | 314578 |
| Steamboat 35 | 830 | 54-56 | 314579 |
| Steamboat 36 | 830 | 37-39 | 314580 |
| Steamboat 37 | 830 | 40-42 | 314581 |
| Steamboat 38 | 830 | 43-45 | 314582 |
| Steamboat 39 | 830 | 46-48 | 314583 |
| Steamboat 40 | 830 | 49-51 | 314584 |
| Steamboat 41 | 830 | 52-54 | 314585 |
| Steamboat 42 | 830 | 55-57 | 314586 |
| Steamboat 43 | 830 | 58-60 | 314587 |

ARIZONA
STATE OFFICE
PHOENIX, ARIZONA

2001 JUL 19 A 10:15

36
RECEIVED
BUREAU OF
LAND MANAGEMENT

EXHIBIT A

Unpatented Mining Claims : Banner Mining District : Gila, County, AZ

| <u>Claim</u> | <u>Book or Docket</u> | <u>Page</u> | <u>BLM Serial No.</u> |
|--------------|-----------------------|-------------|-----------------------|
| Steamboat 44 | 830 | 61-63 | 314588 |
| Steamboat 45 | 830 | 64-66 | 314589 |
| Steamboat 46 | 830 | 67-69 | 314590 |
| Steamboat 47 | 830 | 70-72 | 314591 |
| Steamboat 48 | 830 | 73-75 | 314592 |
| Steamboat 49 | 830 | 76-78 | 314593 |
| Steamboat 50 | 830 | 79-81 | 314594 |
| Steamboat 51 | 830 | 82-84 | 314595 |
| Steamboat 52 | 830 | 85-87 | 314596 |
| Steamboat 53 | 830 | 88-90 | 314597 |
| Steamboat 54 | 830 | 91-93 | 314598 |
| Steamboat 55 | 830 | 94-96 | 314599 |
| Steamboat 56 | 830 | 97-99 | 314600 |
| Steamboat 57 | 830 | 100-02 | 314601 |
| Steamboat 58 | 830 | 103-05 | 314602 |
| Steamboat 59 | 830 | 106-08 | 314603 |
| Steamboat 60 | 830 | 109-111 | 314604 |
| Steamboat 61 | 830 | 112-14 | 314605 |
| Steamboat 62 | 830 | 115-17 | 314606 |
| Steamboat 63 | 830 | 118-20 | 314607 |
| Steamboat 64 | 830 | 121-23 | 314608 |
| Steamboat 65 | 830 | 124-26 | 314609 |
| Steamboat 66 | 830 | 127-29 | 314610 |
| Steamboat 67 | 830 | 130-32 | 314611 |
| Steamboat 68 | 830 | 133-35 | 314612 |
| Steamboat 69 | 830 | 136-38 | 314613 |

| | | | |
|-------------------|-----------|-----|-------|
| Chilito No. 1 | 47, Mines | 577 | 66991 |
| Amended | 225 | 136 | |
| Chilito No. 2 | 47, Mines | 580 | 66992 |
| Amended | 225 | 137 | |
| Cobre Verde No. 8 | 41, Mines | 464 | 66993 |
| (Chilito No. 3) | 42, Mines | 244 | |
| Amended | 224 | 334 | |

ARIZONA
STATE OFFICE
PHOENIX, ARIZONA

2001 JUL 19 A 10:15

RECEIVED
BUREAU OF
LAND MANAGEMENT

26

51

EXHIBIT A

Unpatented Mining Claims : Banner Mining District : Gila, County, AZ

| <u>Claim</u> | <u>Book or Docket</u> | <u>Page</u> | <u>BLM Serial No.</u> |
|-------------------------------------|-----------------------|-------------|-----------------------|
| Amended | 225 | 138 | |
| Chilito No. 4 | 47, Mines | 578 | 66994 |
| Amended | 225 | 139 | |
| Chilito No. 41 | 225 | 170 | 66995 |
| Steamboat 27 | 830 | 10-12 | 314571 |
| Steamboat 28 | 830 | 13-15 | 314572 |
| Steamboat 29 | 830 | 16-18 | 314573 |
| Steamboat 30 | 830 | 19-21 | 314574 |
| Steamboat 31 | 830 | 22-24 | 314575 |
| Steamboat 32 | 830 | 25-27 | 314576 |
| Steamboat 33 | 830 | 28-30 | 314577 |
| ***** | | | |
| Porphyry | 48 | 158 | 48401 |
| Quartzite | 48 | 158 | 48402 |
| Black Copper | 8 | 454 | 48405 |
| Amended | 48 | 144 | |
| Blue Copper | 8 | 454 | 48406 |
| Amended | 48 | 145 | |
| Keystone | 8 | 512 | 48413 |
| Amended | 48 | 152 | |
| North Star | 8 | 429 | 48418 |
| Amended | 48 | 157 | |
| Senator | 8 | 455 | 48420 |
| Amended | 48 | 160 | |
| Tip Top | 16 | 118 | 48428 |
| Amended | 48 | 166 | |
| Chilito No. 6 | 47, Mines | 581 | 66996 |
| Amended | 42, Mines | | |
| Amended | 225 | 140 | |
| Chilito No. 7 | 47, Mines | 582 | 66997 |
| Amended | 42, Mines | | |
| Amended | 225 | 141 | |
| Chilito No. 8 | 47, Mines | 583 | 66998 |
| Amended | 225 | 142 | |
| Copper Glance No. 1 (Chilito 12) | 41, Mines | 464 | 66999 |

RECEIVED
BUREAU OF
LAND MANAGEMENT
2001 JUL 19 A 10:15
ARIZONA
STATE OFFICE
PHOENIX, ARIZONA

EXHIBIT A

Unpatented Mining Claims : Banner Mining District : Gila, County, AZ

| <u>Claim</u> | <u>Book or Docket</u> | <u>Page</u> | <u>BLM Serial No.</u> |
|-------------------------------------|-----------------------|-------------|-----------------------|
| Amended | 42, Mines | 246 | |
| Amended | 225 | 145 | |
| Copper Glance No. 2 (Chilito 13) | 41, Mines | 465 | 67000 |
| Amended | 42, Mines | 247 | |
| Amended | 225 | 146 | |
| Two Bridges (Chilito 14) | 47, Mines | 559 | 67001 |
| Amended | 42, Mines | 248 | |
| Amended | 225 | 147 | |
| Evener (Chilito 15) | 47, Mines | 560 | 67002 |
| Amended | 42, Mines | 249 | |
| Amended | 225 | 148 | |
| Copper Glance No. 7 (Chilito 19) | 41, Mines | 466 | 67003 |
| Amended | 42, Mines | 250 | |
| Amended | 225 | 149 | |
| Chilena No. 3 (Chilito 29) | 47, Mines | 556 | 67004 |
| Amended | 42, Mines | 260 | |
| Amended | 225 | 159 | |
| Chilena No. 4 (Chilito 30) | 47, Mines | 557 | 67005 |
| Amended | 42, Mines | 261 | |
| Amended | 225 | 160 | |
| Chilena No. 5 (Chilito 32) | 47, Mines | 558 | 67006 |
| Amended | 42, Mines | 262 | |
| Amended | 225 | 161 | |
| Chilena No. 2 (Chilito 33) | 47, Mines | 555 | 67007 |
| Amended | 42, Mines | 263 | |
| Amended | 225 | 162 | |
| Chilito No. 42 | 238 | 465 | 67008 |
| Ethel | 41, Mines | 12 | 67009 |

ARIZONA
STATE OFFICE
PHOENIX, ARIZONA

2006 JUL 19 A 10:16

RECEIVED
BUREAU OF
LAND MANAGEMENT

10

EXHIBIT A

Unpatented Mining Claims : Banner Mining District : Gila, County, AZ

| <u>Claim</u> | <u>Book or Docket</u> | <u>Page</u> | <u>BLM Serial No.</u> |
|-------------------|-----------------------|-------------|-----------------------|
| Spring | 47, Mines | 121 | 67010 |
| Drusilla | 47, Mines | 93 | 67011 |
| Fanny | 47, Mines | 94 | 67012 |
| ***** | | | |
| Black Eagle No. 1 | 49, Mines | 550 | 67014 |
| Black Eagle No. 2 | 49, Mines | 550 | 67015 |
| Black Eagle No. 3 | 49, Mines | 551 | 67016 |
| Black Eagle No. 4 | 49, Mines | 551 | 67017 |
| Black Eagle No. 5 | 49, Mines | 551 | 67018 |
| Black Eagle No. 6 | 49, Mines | 552 | 67019 |
| Fraction No. 6 | 160 | 511 | 67020 |
| Amended | 226 | 538 | |
| Amended | 250 | 456 | |
| Chilito No. 9 | 47, Mines | 586 | 67013 |
| Amended | 224 | 335 | |
| Amended | 225 | 143 | |
| ***** | | | |
| Dick No. 17 | 62 | 354 | 67021 |
| Dick No. 18 | 62 | 355 | 67022 |
| Dick No. 19 | 62 | 356 | 67023 |
| Dick No. 20 | 62 | 357 | 67024 |

RECEIVED
 BUREAU OF
 LAND MANAGEMENT
 2001 JUL 19 A 10:16
 ARIZONA
 STATE OFFICE
 PHOENIX, ARIZONA

EXHIBIT A

Page 1 Of 45

Unpatented Mining Claims and Mill Site Claims : Pinal, County, AZ
 Pioneer-Mineral Creek-Cochran-Copper Butte-Riverside Mining Districts

| <u>Claim</u> | <u>Book or Docket</u> | <u>Page</u> | <u>BLM Serial No.</u> |
|-----------------|-----------------------|-------------|-----------------------|
| Buckeye 3 | 1359 | 963 | 253275 |
| Buckeye 4 | 1359 | 965 | 253276 |
| Buckeye 5 | 1359 | 967 | 253277 |
| Buckeye 10 | 1359 | 969 | 253278 |
| Somnambulant 1 | 1360 | 035 | 253279 |
| Somnambulant 2 | 1360 | 037 | 253280 |
| Somnambulant 3 | 1360 | 039 | 253281 |
| Somnambulant 4 | 1360 | 041 | 253282 |
| Somnambulant 5 | 1360 | 043 | 253283 |
| Somnambulant 6 | 1360 | 045 | 253284 |
| Somnambulant 7 | 1360 | 047 | 253285 |
| Somnambulant 8 | 1360 | 049 | 253286 |
| Somnambulant 9 | 1360 | 051 | 253287 |
| Somnambulant 10 | 1360 | 053 | 253288 |
| Somnambulant 11 | 1360 | 055 | 253289 |
| Somnambulant 12 | 1360 | 057 | 253290 |
| Somnambulant 13 | 1360 | 059 | 253291 |
| Somnambulant 14 | 1360 | 061 | 253292 |
| Sue 37 | 1360 | 063 | 253293 |
| Sue 38 | 1360 | 065 | 253294 |
| Amended | 1381 | 883 | |
| Sue 39 | 1360 | 067 | 253295 |
| Sue 40 | 1360 | 069 | 253296 |
| Amended | 1381 | 885 | |
| Sue 41 | 1360 | 071 | 253297 |
| Amended | 1381 | 887 | |
| Sue 42 | 1360 | 073 | 253298 |
| Amended | 1381 | 889 | |
| Sue 43 | 1360 | 075 | 253299 |
| Amended | 1381 | 891 | |
| Sue 44 | 1360 | 077 | 253300 |
| Sue 45 | 1360 | 079 | 253301 |
| Amended | 1381 | 893 | |
| Sue 46 | 1360 | 081 | |
| Sue 48 | 1360 | 083 | |

ARIZONA
 STATE OFFICE
 PHOENIX, ARIZONA

RECEIVED
 BUREAU OF
 LAND MANAGEMENT
 2009 JUL 19 A 10: 16

EXHIBIT A

Unpatented Mining Claims and Mill Site Claims : Pinal, County, AZ
Pioneer-Mineral Creek-Cochran-Copper Butte-Riverside Mining Districts

| <u>Claim</u> | <u>Book or Docket</u> | <u>Page</u> | <u>BLM Serial No.</u> |
|--------------|-----------------------|-------------|-----------------------|
| Sue 49 | 1360 | 085 | 253304 |
| Sue 50 | 1360 | 087 | 253305 |
| Sue 51 | 1360 | 089 | 253306 |
| Sue 52 | 1360 | 091 | 253307 |
| Sue 53 | 1360 | 093 | 253308 |
| Sue 54 | 1360 | 095 | 253309 |
| Sue 55 | 1360 | 097 | 253310 |
| Sue 56 | 1360 | 099 | 253311 |
| Sue 57 | 1360 | 101 | 253312 |
| Sue 58 | 1360 | 103 | 253313 |
| Sue 59 | 1360 | 105 | 253314 |
| Sue 60 | 1360 | 107 | 253315 |
| Sue 61 | 1360 | 109 | 253316 |
| Sue 62 | 1360 | 111 | 253317 |
| Sue 63 | 1360 | 113 | 253318 |
| Sue 64 | 1360 | 115 | 253319 |
| Sue 66 | 1360 | 119 | 253321 |
| Sue 67 | 1360 | 121 | 253322 |
| Sue 69 | 1360 | 125 | 253324 |
| Sue 71 | 1360 | 129 | 253326 |
| Sue 72 | 1360 | 131 | 253327 |
| Sue 73 | 1360 | 133 | 253328 |
| Sue 74 | 1360 | 135 | 253329 |
| Sue 75 | 1360 | 137 | 253330 |
| Sue 76 | 1360 | 139 | 253331 |
| Sue 77 | 1360 | 141 | 253332 |
| Sue 78 | 1360 | 143 | 253333 |
| Sue 79 | 1360 | 145 | 253334 |
| Sue 80 | 1360 | 147 | 253335 |
| Sue 81 | 1360 | 149 | 253336 |
| Sue 82 | 1360 | 151 | 253337 |
| Sue 83 | 1360 | 153 | 253338 |
| Sue 84 | 1360 | 155 | 253339 |
| Sue 85 | 1360 | 157 | 253340 |
| Sue 86 | 1360 | 159 | 253341 |

ARIZONA
STATE OFFICE
PIERCE, ARIZONA

2001 JUL 19 A 10:16

RECEIVED
BUREAU OF
LAND MANAGEMENT

16
25
35

EXHIBIT A

Unpatented Mining Claims and Mill Site Claims : Pinal, County, AZ
Pioneer-Mineral Creek-Cochran-Copper Butte-Riverside Mining Districts

| <u>Claim</u> | <u>Book or Docket</u> | <u>Page</u> | <u>BLM Serial No.</u> |
|--------------|-----------------------|-------------|-----------------------|
| Sue 87 | 1360 | 161 | 253342 |
| Sue 88 | 1360 | 163 | 253343 |
| Sue 89 | 1360 | 165 | 253344 |
| Sue 90 | 1360 | 167 | 253345 |
| Sue 91 | 1360 | 169 | 253346 |
| Sue 92 | 1360 | 171 | 253347 |
| Sue 93 | 1360 | 173 | 253348 |
| Sue 94 | 1360 | 175 | 253349 |
| Sue 95 | 1360 | 177 | 253350 |
| Sue 96 | 1360 | 179 | 253351 |
| Sue 97 | 1360 | 181 | 253352 |
| Sue 98 | 1360 | 183 | 253353 |
| Sue 99 | 1360 | 185 | 253354 |
| Sue 100 | 1360 | 187 | 253355 |
| Sue 101 | 1360 | 189 | 253356 |
| Sue 102 | 1360 | 191 | 253357 |
| Sue 103 | 1360 | 193 | 253358 |
| Sue 104 | 1360 | 195 | 253359 |
| Sue 105 | 1360 | 197 | 253360 |
| Sue 116 | 1360 | 199 | 253361 |
| Sue 117 | 1360 | 201 | 253362 |
| Sue 118 | 1360 | 203 | 253363 |
| Sue 119 | 1360 | 205 | 253364 |
| Sue 201 | 1360 | 207 | 253365 |
| TW 12 | 1360 | 241 | 253366 |
| TW 13 | 1360 | 243 | 253367 |
| TW 14 | 1360 | 245 | 253368 |
| Amended | 1381 | 901 | |
| TW 15 | 1360 | 247 | 253369 |
| TW 16 | 1360 | 249 | 253370 |
| TW 17 | 1360 | 251 | 253371 |
| TW 18 | 1360 | 253 | 253372 |
| TW 19 | 1360 | 255 | 253373 |
| TW 20 | 1360 | 257 | 253374 |
| TW 21 | 1360 | 259 | 253375 |

ARIZONA
STATE OFFICE
PHOENIX, ARIZONA

2001 JUL 19 A 10: 16

RECEIVED
BUREAU OF
LAND MANAGEMENT

34

EXHIBIT A

Unpatented Mining Claims and Mill Site Claims : Pinal, County, AZ
Pioneer-Mineral Creek-Cochran-Copper Butte-Riverside Mining Districts

| <u>Claim</u> | <u>Book or Docket</u> | <u>Page</u> | <u>BLM Serial No.</u> |
|--------------|-----------------------|-------------|-----------------------|
| TW 22 | 1360 | 261 | 253376 |
| TW 23 | 1360 | 263 | 253377 |
| TW 24 | 1360 | 265 | 253378 |
| TW 25 | 1360 | 267 | 253379 |
| TW 26 | 1360 | 269 | 253380 |
| TW 29 | 1360 | 271 | 253381 |
| TW 30 | 1360 | 273 | 253382 |
| TW 31 | 1360 | 275 | 253383 |
| TW 32 | 1360 | 277 | 253384 |
| TW 33 | 1360 | 279 | 253385 |
| TW 34 | 1360 | 281 | 253386 |
| TW 35 | 1360 | 283 | 253387 |
| TW 36 | 1360 | 285 | 253388 |
| TW 37 | 1360 | 287 | 253389 |
| TW 38 | 1360 | 289 | 253390 |
| TW 39 | 1360 | 291 | 253391 |
| TW 40 | 1360 | 293 | 253392 |
| TW 41 | 1360 | 295 | 253393 |
| TW 42 | 1360 | 297 | 253394 |
| TW 43 | 1360 | 299 | 253395 |
| TW 44 | 1360 | 301 | 253396 |
| TW 45 | 1360 | 303 | 253397 |
| TW 46 | 1360 | 305 | 253398 |
| TW 47 | 1360 | 307 | 253399 |
| TW 48 | 1360 | 309 | 253400 |
| TW 49 | 1360 | 311 | 253401 |
| TW 50 | 1360 | 313 | 253402 |
| TW 51 | 1360 | 315 | 253403 |
| TW 52 | 1360 | 317 | 253404 |
| TW 53 | 1360 | 319 | 253405 |
| TW 54 | 1360 | 321 | 253406 |
| TW 55 | 1360 | 323 | 253407 |
| TW 56 | 1360 | 325 | 253408 |
| TW 57 | 1360 | 327 | 253409 |
| TW 58 | 1360 | 329 | 253410 |

ARIZONA
STATE OFFICE
PHOENIX, ARIZONA

2001 JUL 19 A 10: 16

RECEIVED
BUREAU OF
LAND MANAGEMENT

35

EXHIBIT A

Unpatented Mining Claims and Mill Site Claims : Pinal, County, AZ
Pioneer-Mineral Creek-Cochran-Copper Butte-Riverside Mining Districts

| <u>Claim</u> | <u>Book or Docket</u> | <u>Page</u> | <u>BLM Serial No.</u> |
|-----------------|-----------------------|-------------|-----------------------|
| TW 59 | 1360 | 331 | 253411 |
| TW 60 | 1360 | 333 | 253412 |
| TW 61 | 1360 | 335 | 253413 |
| TW 62 | 1360 | 337 | 253414 |
| TW 63 | 1360 | 339 | 253415 |
| TW 64 | 1360 | 341 | 253416 |
| TW 65 | 1360 | 343 | 253417 |
| TW 66 | 1360 | 345 | 253418 |
| TW 67 | 1360 | 347 | 253419 |
| TW 68 | 1360 | 349 | 253420 |
| TW 69 | 1360 | 351 | 253421 |
| TW 70 | 1360 | 353 | 253422 |
| TW 71 | 1360 | 355 | 253423 |
| TW 72 | 1360 | 357 | 253424 |
| TW 73 | 1360 | 359 | 253425 |
| TW 74 | 1360 | 361 | 253426 |
| TW 75 | 1360 | 363 | 253427 |
| TW 102 | 1360 | 365 | 253428 |
| TW 103 | 1360 | 367 | 253429 |
| TW 104 | 1360 | 369 | 253430 |
| Copper Butte 20 | 1359 | 975 | 253456 |
| Copper Butte 21 | 1359 | 977 | 253457 |
| Terra 1 | 1360 | 209 | 253460 |
| Terra 2 | 1360 | 211 | 253461 |
| Amended | 1381 | 895 | |
| Terra 3 | 1360 | 213 | 253462 |
| Terra 4 | 1360 | 215 | 253463 |
| Terra 5 | 1360 | 217 | 253464 |
| Terra 8 | 1360 | 223 | 253467 |
| Terra 9 | 1360 | 225 | 253468 |
| Terra 10 | 1360 | 227 | 253469 |
| Terra 11 | 1360 | 229 | 253470 |
| Terra 12 | 1360 | 231 | 253471 |
| Terra 13 | 1360 | 233 | 253472 |
| Terra 14 | 1360 | 235 | 253473 |

ARIZONA
STATE OFFICE
PHOENIX, ARIZONA

RECEIVED
BUREAU OF
LAND MANAGEMENT
JUL 19 A 10: 16

35

EXHIBIT A

Unpatented Mining Claims and Mill Site Claims : Pinal, County, AZ
Pioneer-Mineral Creek-Cochran-Copper Butte-Riverside Mining Districts

| <u>Claim</u> | <u>Book or Docket</u> | <u>Page</u> | <u>BLM Serial No.</u> |
|------------------|-----------------------|-------------|-----------------------|
| Amended | 1381 | 897 | |
| Terra 15 | 1360 | 237 | 253474 |
| Amended | 1381 | 899 | |
| Terra 16 | 1360 | 239 | 253475 |
| Walnut Canyon 1 | 1360 | 295 | 253476 |
| Walnut Canyon 2 | 1360 | 393 | 253477 |
| Walnut Canyon 3 | 1360 | 391 | 253478 |
| Walnut Canyon 4 | 1360 | 389 | 253479 |
| Walnut Canyon 5 | 1360 | 387 | 253480 |
| Walnut Canyon 6 | 1360 | 385 | 253481 |
| Walnut Canyon 7 | 1360 | 383 | 253482 |
| Walnut Canyon 8 | 1360 | 381 | 253483 |
| Walnut Canyon 14 | 1360 | 377 | 253485 |
| Walnut Canyon 15 | 1360 | 375 | 253486 |
| Walnut Canyon 18 | 1360 | 373 | 253487 |
| Walnut Canyon 19 | 1360 | 371 | 253488 |
| Butte #1 | 1553 | 378 | 289373 |
| Butte #2 | 1553 | 379 | 289374 |
| Sue 65 | 1869 | 958-959 | 325895 |
| Sue 70 | 1869 | 960-961 | 325896 |

| | | | |
|---------------|-----------|-----|-------|
| Adobe | 52, Mines | 493 | 67026 |
| Amended | | 372 | 493 |
| A Hunch No. 2 | 70, Mines | 151 | 67027 |
| Amended | | 213 | 35 |
| A Hunch No. 3 | 70, Mines | 488 | 67028 |
| Amended | | 213 | 36 |
| A Hunch No. 4 | 73, Mines | 267 | 67029 |
| Amended | | 213 | 37 |
| A Hunch No. 5 | 73, Mines | 268 | 67030 |
| Amended | | 213 | 38 |
| A Hunch No. 6 | 73, Mines | 269 | 67031 |
| Amended | | 213 | 39 |

ARIZONA
STATE OFFICE
PHOENIX, ARIZONA

2008 JUL 19 A 10:16

RECEIVED
BUREAU OF
LAND MANAGEMENT

6
24

EXHIBIT A

Unpatented Mining Claims and Mill Site Claims : Pinal, County, AZ
 Pioneer-Mineral Creek-Cochran-Copper Butte-Riverside Mining Districts

| <u>Claim</u> | <u>Book or Docket</u> | <u>Page</u> | <u>BLM Serial No.</u> |
|-------------------|-----------------------|-------------|-----------------------|
| A Hunch No. 7 | 78, Mines | 241 | 67032 |
| Amended | 213 | 40 | |
| Canyon No. 6 | 364 | 200 | 67033 |
| Carnation | 30, Mines | 499 | 67035 |
| Chest | 35, Mines | 197 | 67036 |
| Chloride Gulch | 15, Mines | 219 | 67037 |
| Amended | 36, Mines | 591 | |
| Combination | 30, Mines | 499 | 67038 |
| Contact No. 3 | 32, Mines | 531 | 67039 |
| Copper Ace No. 1 | 264 | 537 | 67040 |
| Copper Ace No. 2 | 264 | 538 | 67041 |
| Copper Ace No. 3 | 264 | 539 | 67042 |
| Copper Ace No. 4 | 264 | 540 | 67043 |
| Copper Zone No. 4 | 24, Mines | 543 | 67045 |
| Amended | 372 | 491 | |
| Copper Zone No. 5 | 24, Mines | 544 | 67046 |
| Amended | 372 | 492 | |
| Happy Vale | 35, Mines | 421 | 67047 |
| Led | 35, Mines | 301 | 67048 |
| Major | 32, Mines | 531 | 67049 |
| Major No. 2 | 32, Mines | 532 | 67050 |
| Major No. 3 | 32, Mines | 533 | 67051 |
| Major No. 4 | 35, Mines | 421 | 67052 |
| Major No. 5 | 46, Mines | 26 | 67053 |
| Major No. 6 | 46, Mines | 27 | 67054 |
| Mescal No. 1 | 188 | 564 | 67055 |
| Amended | 193 | 425 | |
| Mescal No. 2 | 188 | 565 | 67056 |
| Mescal No. 3 | 188 | 566 | 67057 |
| Mescal No. 4 | 188 | 567 | 67058 |
| Mescal No. 5 | 189 | 328 | 67059 |
| Mescal No. 6 | 188 | 568 | 67060 |
| Mescal No. 7 | 188 | 569 | 67061 |
| Mescal No. 8 | 189 | 55 | 67062 |
| Mescal No. 9 | 189 | 56 | 67063 |

ARIZONA
 STATE OFFICE
 PHOENIX, ARIZONA

JUL 19 A 10:16

RECEIVED
 BUREAU OF
 LAND MANAGEMENT

EXHIBIT A

Unpatented Mining Claims and Mill Site Claims : Pinal, County, AZ
Pioneer-Mineral Creek-Cochran-Copper Butte-Riverside Mining Districts

| <u>Claim</u> | <u>Book or Docket</u> | <u>Page</u> | <u>BLM Serial No.</u> |
|---------------|-----------------------|-------------|-----------------------|
| Mescal No. 10 | 189 | 57 | 67064 |
| Mescal No. 11 | 189 | 58 | 67065 |
| Mescal No. 12 | 189 | 59 | 67066 |
| Mescal No. 13 | 189 | 60 | 67067 |
| Mescal No. 14 | 189 | 61 | 67068 |
| Mescal No. 15 | 189 | 62 | 67069 |
| Mescal No. 16 | 189 | 329 | 67070 |
| Mescal No. 17 | 189 | 63 | 67071 |
| Mescal No. 18 | 189 | 199 | 67072 |
| Mescal No. 19 | 189 | 64 | 67073 |
| Mescal No. 20 | 189 | 65 | 67074 |
| Mescal No. 21 | 189 | 210 | 67075 |
| Mescal No. 22 | 189 | 201 | 67076 |
| Mescal No. 23 | 189 | 202 | 67077 |
| Mescal No. 24 | 189 | 203 | 67078 |
| Mescal No. 25 | 189 | 204 | 67079 |
| Mescal No. 26 | 189 | 205 | 67080 |
| Amended | 194 | 528 | |
| Mescal No. 27 | 194 | 529 | 67081 |
| Mescal No. 28 | 194 | 530 | 67082 |
| Mescal No. 29 | 194 | 531 | 67083 |
| Mescal No. 30 | 194 | 532 | 67084 |
| Mescal No. 31 | 194 | 533 | 67085 |
| Mescal No. 32 | 194 | 534 | 67086 |
| Mescal No. 33 | 194 | 535 | 67087 |
| Mescal No. 34 | 194 | 536 | 67088 |
| Mescal No. 35 | 194 | 537 | 67089 |
| Mescal No. 36 | 194 | 538 | 67090 |
| Mescal No. 37 | 194 | 539 | 67091 |
| Mescal No. 38 | 194 | 540 | 67092 |
| Mescal No. 39 | 194 | 541 | 67093 |
| Mescal No. 40 | 195 | 564 | 67094 |
| Mescal No. 41 | 195 | 565 | 67095 |
| Mescal No. 42 | 195 | 566 | 67096 |
| Mescal No. 43 | 197 | 230 | 67097 |

ARIZONA
STATE OFFICE
PHOENIX, ARIZONA

2001 JUL 19 A 10: 17

RECEIVED
BUREAU OF
LAND MANAGEMENT

34

EXHIBIT A

Unpatented Mining Claims and Mill Site Claims : Pinal, County, AZ
 Pioneer-Mineral Creek-Cochran-Copper Butte-Riverside Mining Districts

| <u>Claim</u> | <u>Book or Docket</u> | <u>Page</u> | <u>BLM Serial No.</u> |
|--------------------------|-----------------------|-------------|-----------------------|
| Mescal No. 44 | 197 | 231 | 67098 |
| Mescal No. 45 | 197 | 232 | 67099 |
| Mescal No. 46 | 197 | 233 | 67100 |
| Mescal No. 47 | 197 | 234 | 67101 |
| Amended | 1869 | 910-911 | |
| Mescal No. 49 | 197 | 236 | 67103 |
| Amended | 1869 | 914-914 | |
| Mescal No. 50 | 195 | 562 | 67104 |
| Amended | 1869 | 916 | |
| Mescal No. 51 | 195 | 563 | 67105 |
| Mesquite No. 1 | 197 | 228 | 67106 |
| Mesquite No. 2 | 197 | 229 | 67107 |
| Odessa | 35, Mines | 422 | 67108 |
| Olive | 35, Mines | 198 | 67109 |
| Recall | 35, Mines | 198 | 67110 |
| Rustler No. 1 | 364 | 196 | 67111 |
| Rustler No. 2 | 364 | 197 | 67112 |
| Rustler No. 3 | 364 | 198 | 67113 |
| Rustler No. 4 | 364 | 199 | 67114 |
| Silverball (SilverBall) | 39, Mines | 457 | 67115 |
| Silver King | 31, Mines | 495 | 67116 |
| Silver Lead | 31, Mines | 496 | 67117 |
| Silver Leaf (SilverLeap) | 31, Mines | 497 | 67118 |
| Silver Leap No. 3 | 32, Mines | 530 | 67119 |
| Silver Queen | 31, Mines | 496 | 67120 |
| Silver Threads | 31, Mines | 497 | 67121 |
| Star | 31, Mines | 494 | 67122 |
| Would be Expert | 31, Mines | 302 | 67123 |
| Southern No. 1 | 297 | 230 | 67173 |
| Southern No. 2 | 297 | 231 | 67174 |
| Southern No. 3 | 297 | 232 | 67175 |
| Southern No. 4 | 297 | 233 | 67176 |
| Southern No. 5 | 297 | 234 | 67177 |
| Amended | 1869 | 940-941 | |
| Southern No. 6 | 297 | 235 | 67178 |

31

ARIZONA
 STATE OFFICE
 PHOENIX, ARIZONA

2001 JUL 19 A 10:17

RECEIVED
 BUREAU OF
 LAND MANAGEMENT

EXHIBIT A

Unpatented Mining Claims and Mill Site Claims : Pinal, County, AZ
 Pioneer-Mineral Creek-Cochran-Copper Butte-Riverside Mining Districts

| <u>Claim</u> | <u>Book or Docket</u> | <u>Page</u> | <u>BLM Serial No.</u> |
|-----------------|-----------------------|-------------|-----------------------|
| Amended | 1869 | 942-943 | |
| Southern No. 7 | 334 | 532 | 67179 |
| Southern No. 8 | 334 | 533 | 67180 |
| Amended | 1869 | 944-945 | |
| Ray Southern 1 | 47, Mines | 462 | 67181 |
| Ray Southern 5 | 47, Mines | 463 | 67182 |
| Amended | 1869 | 918-919 | |
| Ray Southern 6 | 47, Mines | 464 | 67183 |
| Amended | 1869 | 920-921 | |
| Ray Southern 7 | 47, Mines | 465 | 67184 |
| Amended | 1869 | 922-923 | |
| Ray Southern 10 | 47, Mines | 468 | 67187 |
| Amended | 1869 | 924-925 | |
| Ray Southern 11 | 47, Mines | 469 | 67188 |
| Amended | 297 | 236 | |
| Ray Southern 12 | 47, Mines | 470 | 67189 |
| Amended | 1869 | 926-927 | |
| Ray Southern 16 | 55, Mines | 355 | 67193 |
| Ray Southern 17 | 56, Mines | 527 | 67195 |
| Amended | 1869 | 934-935 | |
| Ray Southern 39 | 155 | 134 | 67196 |
| Amended | 360 | 522 | |
| Reamended | 1869 | 636-937 | |
| Ray Southern 40 | 155 | 86 | 67197 |
| Amended | 360 | 523 | |
| Reamended | 1869 | 938-939 | |
| Ray Southern 41 | 155 | 87 | 67198 |
| Amended | 360 | 524 | |
| Ray Southern 42 | 158 | 88 | 67199 |
| Amended | 360 | 525 | |
| Bur No. 1 | 719 | 609 | 67249 |
| Amended | 974 | 225 | |
| Bur No. 2 | 719 | 610 | 67250 |
| Amended | 974 | 227 | |
| Bur No. 3 | 719 | 611 | 67251 |

ARIZONA
 STATE OFFICE
 PHOENIX, ARIZONA

2007 JUL 9 A 10:17

RECEIVED
 BUREAU OF
 LAND MANAGEMENT

18

EXHIBIT A

Unpatented Mining Claims and Mill Site Claims : Pinal, County, AZ
 Pioneer-Mineral Creek-Cochran-Copper Butte-Riverside Mining Districts

| <u>Claim</u> | <u>Book or Docket</u> | <u>Page</u> | <u>BLM Serial No.</u> |
|--------------|-----------------------|-------------|-----------------------|
| Amended | 974 | 229 | |
| Bur No. 4 | 719 | 612 | 67252 |
| Amended | 974 | 231 | |
| Bur No. 5 | 719 | 613 | 67253 |
| Amended | 974 | 233 | |
| Bur No. 6 | 719 | 614 | 67254 |
| Amended | 974 | 235 | |
| Bur No. 7 | 719 | 615 | 67255 |
| Amended | 974 | 237 | |
| Bur No. 8 | 719 | 616 | 67256 |
| Amended | 974 | 239 | |
| Bur No. 9 | 719 | 617 | 67257 |
| Amended | 974 | 241 | |
| Bur No. 10 | 719 | 618 | 67258 |
| Amended | 974 | 243 | |
| Reamended | 1890 | 405-406 | |
| Bur No. 11 | 719 | 619 | 67259 |
| Amended | 974 | 245 | |
| Bur No. 12 | 719 | 620 | 67260 |
| Amended | 974 | 247 | |
| Reamended | 1890 | 407-408 | |
| Bur No. 13 | 719 | 621 | 67261 |
| Amended | 974 | 249 | |
| Bur No. 14 | 719 | 622 | 67262 |
| Amended | 974 | 251 | |
| Reamended | 1890 | 409-410 | |
| Bur No. 15 | 719 | 623 | 67263 |
| Amended | 974 | 253 | |
| Bur No. 16 | 719 | 624 | 67264 |
| Amended | 974 | 255 | |
| Reamended | 1890 | 411-412 | |
| Bur No. 17 | 719 | 625 | 67265 |
| Amended | 974 | 257 | |
| Reamended | 1890 | 413-414 | |
| Bur No. 18 | 719 | 626 | |

15

RECEIVED
 BUREAU OF
 LAND MANAGEMENT
 JUL 19 A 10:17
 2011
 ARIZONA
 STATE OFFICE
 PHOENIX, ARIZONA

EXHIBIT A

Page 12 Of 45

Unpatented Mining Claims and Mill Site Claims : Pinal, County, AZ
 Pioneer-Mineral Creek-Cochran-Copper Butte-Riverside Mining Districts

| <u>Claim</u> | <u>Book or Docket</u> | <u>Page</u> | <u>BLM Serial No.</u> |
|--------------|-----------------------|-------------|-----------------------|
| Amended | 974 | 259 | |
| Reamended | 1890 | 415-416 | |
| Bur No. 19 | 719 | 627 | 67267 |
| Amended | 974 | 261 | |
| Reamended | 1890 | 417-418 | |
| Bur No. 20 | 719 | 628 | 67268 |
| Amended | 974 | 263 | |
| Reamended | 1890 | 419-420 | |
| Bur No. 22 | 719 | 630 | 67269 |
| Amended | 974 | 265 | |
| Reamended | 1869 | 946-947 | |
| Bur No. 24 | 719 | 632 | 67271 |
| Amended | 974 | 269 | |
| Reamended | 1869 | 948-949 | |
| Bur No. 26 | 719 | 634 | 67273 |
| Amended | 974 | 273 | |
| Reamended | 1869 | 950-951 | |
| Bur No. 27 | 719 | 635 | 67274 |
| Amended | 974 | 275 | |
| Bur No. 28 | 719 | 636 | 67275 |
| Amended | 974 | 277 | |
| Reamended | 1869 | 952-953 | |
| Bur No. 30 | 719 | 638 | 67277 |
| Amended | 974 | 281 | |
| Reamended | 1869 | 954-955 | |
| Bur No. 31 | 719 | 639 | 67278 |
| Amended | 974 | 283 | |
| Bur No. 32 | 719 | 640 | 67279 |
| Amended | 974 | 285 | |
| Reamended | 1869 | 956-957 | |
| Bur No. 33 | 719 | 641 | 67280 |
| Amended | 974 | 287 | |
| Bur No. 34 | 719 | 642 | 67281 |
| Amended | 974 | 289 | |
| Reamended | 1869 | 970-971 | |

ARIZONA
 STATE OFFICE
 PHOENIX, ARIZONA

2001 JUL 19 A 10:17

RECEIVED
 BUREAU OF
 LAND MANAGEMENT

EXHIBIT A

Unpatented Mining Claims and Mill Site Claims : Pinal, County, AZ
 Pioneer-Mineral Creek-Cochran-Copper Butte-Riverside Mining Districts

| <u>Claim</u> | <u>Book or Docket</u> | <u>Page</u> | <u>BLM Serial No.</u> |
|--------------|-----------------------|-------------|-----------------------|
| Bur No. 37 | 719 | 645 | 67284 |
| Amended | 974 | 295 | |
| Bur No. 39 | 719 | 647 | 67286 |
| Amended | 974 | 299 | |
| Bur No. 40 | 719 | 648 | 67287 |
| Amended | 974 | 301 | |
| Reamended | 1869 | 978-979 | |
| Bur No. 41 | 719 | 649 | 67288 |
| Amended | 974 | 303 | |
| Bur No. 43 | 720 | 591 | 67289 |
| Amended | 974 | 305 | |
| Bur No. 45 | 719 | 651 | 67290 |
| Amended | 974 | 307 | |
| Bur No. 46 | 719 | 652 | 67291 |
| Amended | 974 | 309 | |
| Bur No. 47 | 719 | 653 | 67292 |
| Amended | 974 | 311 | |
| Bur No. 48 | 719 | 654 | 67293 |
| Amended | 974 | 313 | |
| Bur No. 49 | 719 | 655 | 67294 |
| Amended | 974 | 315 | |
| Bur No. 50 | 719 | 656 | 67295 |
| Amended | 974 | 317 | |
| Bur No. 51 | 719 | 657 | 67296 |
| Amended | 974 | 319 | |
| Reamended | 1890 | 421-422 | |
| Bur No. 52 | 719 | 658 | 67297 |
| Amended | 974 | 321 | |
| Bur No. 53 | 719 | 659 | 67298 |
| Amended | 974 | 323 | |
| Reamended | 1890 | 423-424 | |
| Bur No. 54 | 719 | 660 | 67299 |
| Amended | 974 | 325 | |
| Bur No. 55 | 719 | 661 | 67300 |
| Amended | 974 | 327 | |

ARIZONA
 STATE OFFICE
 PHOENIX, ARIZONA

RECEIVED
 BUREAU OF
 LAND MANAGEMENT
 2001 JUL 19 A 10:17

16

EXHIBIT A

Unpatented Mining Claims and Mill Site Claims : Pinal, County, AZ
 Pioneer-Mineral Creek-Cochran-Copper Butte-Riverside Mining Districts

| <u>Claim</u> | <u>Book or Docket</u> | <u>Page</u> | <u>BLM Serial No.</u> |
|--------------|-----------------------|-------------|-----------------------|
| Reamended | 1890 | 425-426 | |
| Bur No. 56 | 719 | 662 | 67301 |
| Amended | 974 | 329 | |
| Bur No. 57 | 719 | 663 | 67302 |
| Amended | 974 | 331 | |
| Reamended | 1890 | 427-428 | |
| Bur No. 58 | 719 | 664 | 67303 |
| Amended | 974 | 333 | |
| Bur No. 59 | 719 | 665 | 67304 |
| Amended | 974 | 335 | |
| Reamended | 1890 | 429-430 | |
| Bur No. 60 | 719 | 666 | 67305 |
| Amended | 974 | 337 | |
| Reamended | 1890 | 431-432 | |
| Bur No. 61 | 719 | 667 | 67306 |
| Amended | 974 | 339 | |
| Reamended | 1890 | 433-434 | |
| Bur No. 62 | 719 | 668 | 67307 |
| Amended | 974 | 341 | |
| Reamended | 1890 | 435-436 | |
| Bur No. 63 | 719 | 669 | 67308 |
| Amended | 974 | 343 | |
| Reamended | 1890 | 437-438 | |
| Bur No. 64 | 719 | 670 | 67309 |
| Amended | 974 | 345 | |
| Reamended | 1890 | 439-440 | |
| Bur No. 65 | 719 | 671 | 67310 |
| Amended | 974 | 347 | |
| Reamended | 1890 | 441-442 | |
| Bur No. 66 | 719 | 672 | 67311 |
| Amended | 974 | 349 | |
| Bur No. 67 | 719 | 673 | 67312 |
| Amended | 974 | 351 | |
| Reamended | 1890 | 443-444 | |
| Bur No. 68 | 719 | 674 | 67313 |

RECEIVED
 BUREAU OF
 LAND MANAGEMENT
 ARIZONA
 STATE OFFICE
 PHOENIX, ARIZONA
 2001 JUL 19 A 10:17

13

EXHIBIT A

Page 15 Of 45

Unpatented Mining Claims and Mill Site Claims : Pinal, County, AZ
Pioneer-Mineral Creek-Cochran-Copper Butte-Riverside Mining Districts

| <u>Claim</u> | <u>Book or Docket</u> | <u>Page</u> | <u>BLM Serial No.</u> |
|--------------|-----------------------|-------------|-----------------------|
| Amended | 974 | 353 | |
| Bur No. 69 | 719 | 675 | 67314 |
| Amended | 974 | 355 | |
| Reamended | 1890 | 445-446 | |
| Bur No. 71 | 719 | 677 | 67315 |
| Amended | 974 | 357 | |
| Bur No. 73 | 719 | 679 | 67316 |
| Amended | 974 | 359 | |
| Bur No. 75 | 719 | 681 | 67317 |
| Amended | 974 | 361 | |
| Bur No. 77 | 719 | 683 | 67318 |
| Amended | 974 | 363 | |
| Reamended | 1869 | 980-981 | |
| Bur No. 83 | 719 | 689 | 67321 |
| Amended | 974 | 369 | |
| Reamended | 1869 | 984-985 | |
| Bur No. 86 | 719 | 690 | 67322 |
| Amended | 974 | 371 | |
| Bur No. 87 | 719 | 691 | 67323 |
| Amended | 974 | 373 | |
| Bur No. 88 | 719 | 692 | 67324 |
| Amended | 974 | 375 | |
| Bur No. 89 | 719 | 693 | 67325 |
| Amended | 974 | 377 | |
| Bur No. 90 | 719 | 694 | 67326 |
| Amended | 974 | 379 | |
| Bur No. 91 | 719 | 695 | 67327 |
| Amended | 974 | 381 | |
| Bur No. 92 | 719 | 696 | 67328 |
| Amended | 974 | 383 | |
| Bur No. 93 | 719 | 697 | 67329 |
| Amended | 974 | 385 | |
| Bur No. 94 | 719 | 698 | 67330 |
| Amended | 974 | 387 | |
| Bur No. 95 | 719 | 699 | 67331 |

ARIZONA
STATE OFFICE
PHOENIX, ARIZONA

2001 JUL 19 A 10:17

RECEIVED
BUREAU OF
LAND MANAGEMENT

16

EXHIBIT A

Unpatented Mining Claims and Mill Site Claims : Pinal, County, AZ
 Pioneer-Mineral Creek-Cochran-Copper Butte-Riverside Mining Districts

| <u>Claim</u> | <u>Book or Docket</u> | <u>Page</u> | <u>BLM Serial No.</u> |
|------------------|-----------------------|-------------|-----------------------|
| Amended | 974 | 389 | |
| Bur No. 116 | 719 | 718 | 67332 |
| Amended | 974 | 391 | |
| Bur No. 117 | 719 | 719 | 67333 |
| Amended | 974 | 393 | |
| Bur No. 118 | 719 | 720 | 67334 |
| Amended | 974 | 395 | |
| Bur No. 119 | 719 | 721 | 67335 |
| Amended | 974 | 397 | |
| Bur No. 120 | 719 | 722 | 67336 |
| Amended | 974 | 399 | |
| Bur No. 121 | 719 | 723 | 67337 |
| Amended | 974 | 401 | |
| Bur No. 122 | 719 | 724 | 67338 |
| Amended | 974 | 403 | |
| Bur No. 123 | 719 | 725 | 67339 |
| Amended | 974 | 405 | |
| Bur No. 124 | 719 | 726 | 67340 |
| Amended | 974 | 407 | |
| Bur No. 125 | 719 | 727 | 67341 |
| Amended | 974 | 409 | |
| Bur No. 126 | 719 | 728 | 67342 |
| Amended | 974 | 411 | |
| Bur No. 127 | 719 | 729 | 67343 |
| Amended | 974 | 413 | |
| Bur No. 128 | 719 | 730 | 67344 |
| Amended | 974 | 415 | |
| Bur No. 129 | 719 | 731 | 67345 |
| Amended | 974 | 417 | |
| Bur No. 130 | 719 | 732 | 67346 |
| Amended | 974 | 419 | |
| Blue Hills No. 1 | 280 | 374 | 67428 |
| Blue Hills No. 2 | 280 | 375 | 67429 |
| Blue Hills No. 3 | 280 | 376 | 67430 |
| Blue Hills No. 4 | 280 | 377 | 67431 |

19

RECEIVED
 BUREAU OF
 LAND MANAGEMENT
 ANZONIA
 STATE OFFICE
 PHOENIX, ARIZONA
 20090619 A 10:17

EXHIBIT A

Unpatented Mining Claims and Mill Site Claims : Pinal, County, AZ
 Pioneer-Mineral Creek-Cochran-Copper Butte-Riverside Mining Districts

| <u>Claim</u> | <u>Book or Docket</u> | <u>Page</u> | <u>BLM Serial No.</u> |
|-------------------|-----------------------|-------------|-----------------------|
| Blue Hills No. 5 | 280 | 378 | 67432 |
| Blue Hills No. 6 | 280 | 379 | 67433 |
| Blue Hills No. 7 | 280 | 380 | 67434 |
| Blue Hills No. 8 | 280 | 381 | 67435 |
| Blue Hills No. 9 | 280 | 382 | 67436 |
| Blue Hills No. 10 | 280 | 383 | 67437 |
| Blue Hills No. 11 | 280 | 384 | 67438 |
| Blue Hills No. 12 | 280 | 385 | 67439 |
| Ray No. 2 | 545 | 102 | 67441 |
| Ray No. 4 | 545 | 104 | 67443 |
| Ray No. 5 | 545 | 105 | 67444 |
| Ray No. 6 | 545 | 106 | 67445 |
| Ray No. 7 | 545 | 107 | 67446 |
| Ray No. 8 | 545 | 108 | 67447 |
| Ray No. 9 | 545 | 109 | 67448 |
| Ray No. 10 | 545 | 110 | 67449 |
| Ray No. 11 | 545 | 111 | 67450 |
| Ray No. 12 | 545 | 112 | 67451 |
| Ray No. 13 | 545 | 113 | 67452 |
| Ray No. 14 | 545 | 114 | 67453 |
| Ray No. 15 | 552 | 367 | 67454 |
| Ray No. 16 | 545 | 116 | 67455 |
| Ray No. 17 | 545 | 117 | 67456 |
| Ray No. 18 | 545 | 118 | 67457 |
| Ray No. 20 | 545 | 120 | 67459 |
| Ray No. 21 | 545 | 121 | 67460 |
| Ray No. 22 | 552 | 381 | 67461 |
| Ray No. 23 | 545 | 122 | 67462 |
| Ray No. 24 | 552 | 382 | 67463 |
| Ray No. 25 | 545 | 123 | 67464 |
| Ray No. 26 | 552 | 383 | 67465 |
| Ray No. 27 | 545 | 124 | 67466 |
| Ray No. 28 | 552 | 384 | 67467 |
| Ray No. 29 | 545 | 125 | 67468 |
| Ray No. 30 | 552 | 385 | 67469 |

ARIZONA
 STATE OFFICE
 PHOENIX, ARIZONA

RECEIVED
 BUREAU OF
 LAND MANAGEMENT
 JUL 19 A 10:17

55

EXHIBIT A

Unpatented Mining Claims and Mill Site Claims : Pinal, County, AZ
Pioneer-Mineral Creek-Cochran-Copper Butte-Riverside Mining Districts

| <u>Claim</u> | <u>Book or Docket</u> | <u>Page</u> | <u>BLM Serial No.</u> |
|--------------|-----------------------|-------------|-----------------------|
| Ray No. 31 | 552 | 386 | 67470 |
| Ray No. 32 | 552 | 387 | 67471 |
| Ray No. 33 | 552 | 388 | 67472 |
| Ray No. 34 | 552 | 389 | 67473 |
| Ray No. 35 | 545 | 126 | 67474 |
| Ray No. 36 | 545 | 127 | 67475 |
| Ray No. 37 | 545 | 128 | 67476 |
| Ray No. 38 | 545 | 129 | 67477 |
| Ray No. 39 | 545 | 130 | 67478 |
| Ray No. 40 | 545 | 131 | 67479 |
| Ray No. 41 | 545 | 132 | 67480 |
| Ray No. 42 | 545 | 133 | 67481 |
| Ray No. 43 | 552 | 390 | 67482 |
| Ray No. 44 | 552 | 391 | 67483 |
| Ray No. 45 | 552 | 392 | 67484 |
| Ray No. 46 | 552 | 393 | 67485 |
| Ray No. 47 | 552 | 394 | 67486 |
| Ray No. 48 | 552 | 395 | 67487 |
| Ray No. 49 | 546 | 444 | 67488 |
| Ray No. 50 | 546 | 445 | 67489 |
| Ray No. 51 | 546 | 446 | 67490 |
| Ray No. 52 | 546 | 447 | 67491 |
| Ray No. 53 | 546 | 448 | 67492 |
| Ray No. 54 | 546 | 449 | 67493 |
| Ray No. 55 | 546 | 450 | 67494 |
| Ray No. 56 | 546 | 451 | 67495 |
| Ray No. 57 | 546 | 452 | 67496 |
| Ray No. 58 | 546 | 453 | 67497 |
| Ray No. 59 | 546 | 454 | 67498 |
| Ray No. 60 | 552 | 396 | 67499 |
| Ray No. 61 | 548 | 185 | 67500 |
| Ray No. 62 | 548 | 186 | 67501 |
| Ray No. 63 | 548 | 187 | 67502 |
| Ray No. 64 | 548 | 188 | 67503 |
| Ray No. 65 | 548 | 189 | 67504 |

ARIZONA
STATE OFFICE
PHOENIX, ARIZONA

RECEIVED
BUREAU OF
LAND MANAGEMENT
JUL 19 A 10:17

EXHIBIT A

Unpatented Mining Claims and Mill Site Claims : Pinal, County, AZ
Pioneer-Mineral Creek-Cochran-Copper Butte-Riverside Mining Districts

| <u>Claim</u> | <u>Book or Docket</u> | <u>Page</u> | <u>BLM Serial No.</u> |
|--------------|-----------------------|-------------|-----------------------|
| Ray No. 66 | 548 | 190 | 67505 |
| Ray No. 67 | 548 | 191 | 67506 |
| Ray No. 68 | 548 | 192 | 67507 |
| Ray No. 69 | 548 | 193 | 67508 |
| Ray No. 70 | 548 | 194 | 67509 |
| Ray No. 71 | 548 | 195 | 67510 |
| Ray No. 72 | 548 | 196 | 67511 |
| Ray No. 73 | 552 | 370 | 67512 |
| Ray No. 74 | 552 | 371 | 67513 |
| Ray No. 75 | 552 | 372 | 67514 |
| Ray No. 76 | 552 | 373 | 67515 |
| Ray No. 77 | 552 | 374 | 67516 |
| Ray No. 78 | 552 | 375 | 67517 |
| Ray No. 79 | 552 | 376 | 67518 |
| Ray No. 80 | 552 | 377 | 67519 |
| Ray No. 81 | 552 | 378 | 67520 |
| Ray No. 82 | 552 | 379 | 67521 |
| Ray No. 83 | 552 | 380 | 67522 |
| Ray No. 84 | 758 | 967 | 67523 |
| Ray No. 85 | 758 | 968 | 67524 |
| Ray No. 86 | 758 | 969 | 67525 |
| Ray No. 87 | 758 | 970 | 67526 |
| Ray No. 88 | 758 | 971 | 67527 |
| Ray No. 89 | 758 | 972 | 67528 |
| Ray No. 90 | 758 | 973 | 67529 |
| Ray No. 91 | 758 | 974 | 67530 |
| Ray No. 92 | 758 | 975 | 67531 |
| Ray No. 93 | 758 | 976 | 67532 |
| Ray No. 94 | 758 | 977 | 67533 |
| Ray No. 95 | 758 | 978 | 67534 |
| Ray No. 96 | 758 | 979 | 67535 |
| Ray No. 97 | 758 | 980 | 67536 |
| Ray No. 99 | 785 | 780 | 67538 |
| Ray No. 100 | 785 | 781 | 67539 |
| Ray No. 101 | 785 | 782 | 67540 |

ARIZONA
STATE OFFICE
PHOENIX, ARIZONA

2001 JUL 19 A 10:17

RECEIVED
BUREAU OF
LAND MANAGEMENT

EXHIBIT A

Unpatented Mining Claims and Mill Site Claims : Pinal, County, AZ
 Pioneer-Mineral Creek-Cochran-Copper Butte-Riverside Mining Districts

| <u>Claim</u> | <u>Book or Docket</u> | <u>Page</u> | <u>BLM Serial No.</u> |
|--------------|-----------------------|-------------|-----------------------|
| Pat No. 1 | 1076 | 304 | 138158 |
| Pat No. 2 | 1076 | 306 | 138159 |
| Pat No. 3 | 1076 | 308 | 138160 |
| Pat No. 4 | 1076 | 310 | 138161 |
| RMD No. 39 | 1083 | 493 | 141524 |
| RMD no. 40 | 1083 | 495 | 141525 |
| RMD No. 41 | 1083 | 497 | 141526 |
| RMD No. 42 | 1083 | 499 | 141527 |
| RMD No. 43 | 1083 | 501 | 141528 |
| RMD No. 44 | 1083 | 503 | 141529 |
| RMD No. 45 | 1083 | 505 | 141530 |
| RMD No. 46 | 1083 | 507 | 141531 |
| RMD No. 47 | 1083 | 509 | 141532 |
| RMD No. 48 | 1083 | 511 | 141533 |
| RMD No. 49 | 1083 | 513 | 141534 |
| RMD No. 50 | 1083 | 515 | 141535 |
| RMD No. 51 | 1083 | 517 | 141536 |
| RMD No. 52 | 1083 | 519 | 141537 |
| RMD No. 53 | 1083 | 521 | 141538 |
| RMD No. 54 | 1083 | 523 | 141539 |
| RMD No. 55 | 1083 | 525 | 141540 |
| RMD No. 56 | 1083 | 527 | 141541 |
| RMD No. 57 | 1083 | 529 | 141542 |
| RMD No. 58 | 1083 | 531 | 141543 |
| RMD No. 59 | 1083 | 533 | 141544 |
| RMD No. 60 | 1083 | 535 | 141545 |
| RMD No. 61 | 1083 | 537 | 141546 |
| RMD No. 62 | 1083 | 539 | 141547 |
| RMD No. 63 | 1083 | 541 | 141548 |
| RMD No. 64 | 1083 | 543 | 141549 |
| RMD No. 65 | 1083 | 545 | 141550 |
| RMD No. 66 | 1083 | 547 | 141551 |
| RMD No. 67 | 1083 | 549 | 141552 |
| RMD No. 68 | 1083 | 551 | 141553 |
| RMD No. 69 | 1083 | 553 | 141554 |

ARIZONA
STATE OFFICE
PHOENIX, ARIZONA

2001 JUL 19 A 10:17

RECEIVED
BUREAU OF
LAND MANAGEMENT

25

EXHIBIT A

Unpatented Mining Claims and Mill Site Claims : Pinal, County, AZ
 Pioneer-Mineral Creek-Cochran-Copper Butte-Riverside Mining Districts

| <u>Claim</u> | <u>Book or Docket</u> | <u>Page</u> | <u>BLM Serial No.</u> |
|-------------------|-----------------------|-------------|-----------------------|
| RMD No. 70 | 1083 | 555 | 141555 |
| RMD No. 137 | 1083 | 689 | 141622 |
| RMD No. 138 | 1083 | 691 | 141623 |
| Mescal No. 48 | 1869 | 912-913 | 325897 |
| Ray Southern 14 | 1869 | 928-929 | 325898 |
| Ray Southern | 1869 | 930-931 | 325899 |
| Ray Southern 16-A | 1869 | 932-933 | 325900 |
| Bur No. 35 | 1869 | 972-973 | 325904 |
| Bur No. 36 | 1869 | 974-975 | 325905 |
| Bur No. 38 | 1869 | 976-977 | 325906 |
| Bur No. 81 | 1869 | 982-983 | 325907 |
| Ray No. 98 | 1869 | 986-987 | 325908 |

| | | | |
|----------|------|---------|--------|
| Elder 3 | 1671 | 022 | 303735 |
| Elder 4 | 1671 | 024 | 303736 |
| Elder 5 | 1671 | 026 | 303737 |
| Elder 6 | 1671 | 028 | 303738 |
| Elder 7 | 1671 | 030 | 303739 |
| Elder 8 | 1671 | 032 | 303740 |
| Elder 9 | 1671 | 034 | 303741 |
| Elder 10 | 1671 | 036 | 303742 |
| Elder 11 | 1671 | 038 | 303743 |
| Elder 12 | 1671 | 040 | 303744 |
| Elder 15 | 1671 | 046 | 303747 |
| Amended | 1869 | 964-965 | |
| Elder 17 | 1671 | 050 | 303749 |
| Elder 19 | 1671 | 054 | 303751 |
| Elder 21 | 1671 | 058 | 303753 |
| Elder 23 | 1671 | 062 | 303755 |
| Elder 30 | 1671 | 076 | 303762 |
| Elder 31 | 1671 | 078 | 303763 |
| Elder 32 | 1671 | 080 | 303764 |
| Elder 33 | 1671 | 082 | 303765 |

ARIZONA
 STATE OFFICE
 PHOENIX, ARIZONA

RECEIVED
 BUREAU OF
 LAND MANAGEMENT
 A 10: 18

EXHIBIT A

Unpatented Mining Claims and Mill Site Claims : Pinal, County, AZ
 Pioneer-Mineral Creek-Cochran-Copper Butte-Riverside Mining Districts

| <u>Claim</u> | <u>Book or Docket</u> | <u>Page</u> | <u>BLM Serial No.</u> |
|--------------|-----------------------|-------------|-----------------------|
| Elder 34 | 1671 | 084 | 303766 |
| Elder 35 | 1671 | 086 | 303767 |
| Elder 36 | 1671 | 088 | 303768 |
| Elder 37 | 1671 | 090 | 303769 |
| Elder 38 | 1671 | 092 | 303770 |
| Elder 39 | 1671 | 094 | 303771 |
| Elder 48 | 1671 | 096 | 303772 |
| Elder 49 | 1671 | 098 | 303773 |
| Elder 50 | 1671 | 100 | 303774 |
| Elder 51 | 1671 | 102 | 303775 |
| Elder 52 | 1671 | 104 | 303776 |
| Elder 53 | 1671 | 106 | 303777 |
| Elder 54 | 1671 | 108 | 303778 |
| Elder 55 | 1671 | 110 | 303779 |
| Elder 56 | 1671 | 112 | 303780 |
| Elder 57 | 1671 | 114 | 303781 |
| Elder 2 | 1752 | 867 | 315170 |
| Elder 40 | 1752 | 869 | 315171 |
| Elder 41 | 1752 | 871 | 315172 |
| Elder 42 | 1752 | 873 | 315173 |
| Elder 43 | 1752 | 875 | 315174 |
| Elder 44 | 1752 | 877 | 315175 |
| Elder 45 | 1752 | 879 | 315176 |
| Elder 46 | 1752 | 881 | 315177 |
| Elder 47 | 1752 | 883 | 315178 |
| Elder 58 | 1752 | 885 | 315179 |
| Elder 59 | 1752 | 887 | 315180 |
| Elder 60 | 1752 | 889 | 315181 |
| Elder 61 | 1752 | 891 | 315182 |
| Elder 62 | 1752 | 962-963 | 315183 |
| Elder 63 | 1752 | 895 | 315184 |
| Elder 64 | 1752 | 897 | 315185 |
| Elder 65 | 1752 | 899 | 315186 |
| Elder 13A | 1869 | 962-963 | 315901 |
| Elder 18A | 1869 | 966-967 | 325902 |

ARIZONA
 STATE OFFICE
 PHOENIX, ARIZONA

RECEIVED
 BUREAU OF
 LAND MANAGEMENT
 JUL 19 A 10:18

35

EXHIBIT A

Unpatented Mining Claims and Mill Site Claims : Pinal, County, AZ
 Pioneer-Mineral Creek-Cochran-Copper Butte-Riverside Mining Districts

| <u>Claim</u> | <u>Book or Docket</u> | <u>Page</u> | <u>BLM Serial No.</u> |
|------------------|-----------------------|-------------|-----------------------|
| Elder 22A | 1869 | 968-969 | 325903 |
| ***** | | | |
| Portland 5 | 683 | 163 | 67373 |
| ***** | | | |
| Portland 6 | 683 | 164 | 67374 |
| Portland 7 | 683 | 166 | 67375 |
| ***** | | | |
| Teapot No. 11 | 850 | 617 | 1186 ✓ |
| Teapot No. 12 | 850 | 618 | 1187 ✓ |
| Livingston No. 2 | 133 | 196 | 67365 |
| New Year No. 3 | 57, Mines | 575 | 67366 |
| New Year No. 4 | 57, Mines | 576 | 67367 |
| New Year No. 5 | 57, Mines | 577 | 67368 |
| New Year No. 6 | 57, Mines | 578 | 67369 |
| New Year No. 7 | 57, Mines | 579 | 67370 |
| New Year No. 8 | 57, Mines | 580 | 67371 |
| New Year No. 9 | 57, Mines | 581 | 67372 |
| Portland No. 8 | 720 | 592 | 67376 |
| Portland No. 9 | 720 | 593 | 67377 |
| Portland No. 10 | 720 | 594 | 67378 |
| Portland No. 11 | 720 | 595 | 67379 |
| Portland No. 12 | 720 | 596 | 67380 |
| Portland No. 13 | 720 | 597 | 67381 |
| Portland No. 14 | 720 | 598 | 67382 |
| Portland No. 15 | 720 | 599 | 67383 |
| Portland No. 16 | 720 | 600 | 67384 |
| Teapot No. 1 | 834 | 692 | 67385 |
| Teapot No. 2 | 834 | 693 | 67386 |
| Teapot No. 3 | 834 | 694 | 67387 |
| Teapot No. 4 | 834 | 695 | 67388 |
| Teapot No. 5 | 834 | 696 | 67389 |

ARIZONA
 STATE OFFICE
 PHOENIX, ARIZONA

RECEIVED
 BUREAU OF
 LAND MANAGEMENT
 JUN 19 A 10: 18

EXHIBIT A

Unpatented Mining Claims and Mill Site Claims : Pinal, County, AZ
 Pioneer-Mineral Creek-Cochran-Copper Butte-Riverside Mining Districts

| <u>Claim</u> | <u>Book or Docket</u> | <u>Page</u> | <u>BLM Serial No.</u> |
|--------------------|-----------------------|-------------|-----------------------|
| Teapot No. 6 | 834 | 697 | 67390 |
| Teapot No. 7 | 834 | 698 | 67391 |
| Teapot No. 8 | 834 | 699 | 67392 |
| Teapot No. 9 | 834 | 700 | 67393 |
| Teapot No. 10 | 834 | 701 | 67394 |
| Red Hills No. 1 | 129 | 129 | 67395 |
| Amended | 152 | 393 | |
| Red Hills No. 2 | 129 | 130 | 67396 |
| Amended | 152 | 394 | |
| Red Hills No. 3 | 129 | 131 | 67397 |
| Amended | 152 | 395 | |
| Red Hills No. 4 | 129 | 132 | 67398 |
| Amended | 491 | 46 | |
| Red Hills No. 5 | 129 | 133 | 67399 |
| Amended | 491 | 47 | |
| Red Hills No. 6 | 129 | 134 | 67400 |
| Red Hills No. 7 | 129 | 135 | 67401 |
| Red Hills No. 8 | 133 | 195 | 67402 |
| Red Hills No. 9 | 129 | 137 | 67403 |
| Amended | 132 | 177 | |
| Red Hills No. 11 | 129 | 139 | 67404 |
| Amended | 132 | 178 | |
| Red Hills Fraction | 487 | 394 | 67405 |
| Red Bluff | 495 | 504 | 67406 |
| West No. 1 | 520 | 971 | 67407 |
| West No. 2 | 520 | 972 | 67408 |
| West No. 3 | 520 | 973 | 67409 |
| West No. 4 | 520 | 974 | 67410 |
| West No. 5 | 520 | 975 | 67411 |
| West No. 6 | 520 | 976 | 67412 |
| West No. 7 | 520 | 977 | 67413 |
| West No. 8 | 520 | 978 | 67414 |
| West No. 9 | 520 | 979 | 67415 |
| West No. 10 | 520 | 980 | 67416 |
| West No. 11 | 520 | 981 | 67417 |

ARIZONA
 STATE OFFICE
 PHOENIX, ARIZONA

RECEIVED
 BUREAU OF
 LAND MANAGEMENT
 2001 JUL 19 A 10:18

22

EXHIBIT A

Unpatented Mining Claims and Mill Site Claims : Pinal, County, AZ
Pioneer-Mineral Creek-Cochran-Copper Butte-Riverside Mining Districts

| <u>Claim</u> | <u>Book or Docket</u> | <u>Page</u> | <u>BLM Serial No.</u> |
|------------------|-----------------------|-------------|-----------------------|
| West No. 12 | 520 | 982 | 67418 |
| West No. 13 | 520 | 983 | 67419 |
| West No. 14 | 520 | 984 | 67420 |
| West No. 15 | 520 | 985 | 67421 |
| West No. 16 | 520 | 986 | 67422 |
| West No. 17 | 520 | 987 | 67423 |
| West No. 18 | 520 | 988 | 67424 |
| West No. 19 | 520 | 989 | 67425 |
| West No. 20 | 520 | 990 | 67426 |
| West No. 21 | 520 | 991 | 67427 |
| ***** | | | |
| Wedge No. 1 | 431 | 418 | 67025 |
| ***** | | | |
| Dacite #1 | 604 | 893 | 46919 |
| Dacite #2 | 604 | 894 | 46920 |
| Dacite #3 | 604 | 895 | 46921 |
| Dacite #4 | 604 | 896 | 46922 |
| Dacite #5 | 604 | 897 | 46923 |
| Dacite #6 | 604 | 898 | 46924 |
| Kay 139 | 604 | 861 | 47104 |
| Kay 140 | 604 | 862 | 47105 |
| Kay 140 Amended | 1753 | 771 and 772 | |
| Kay 144 | 604 | 866 | 47109 |
| Kay 152 | 604 | 874 | 47117 |
| Kay 154 | 604 | 876 | 47119 |
| LD No. 1 | 688 | 408 | 47272 |
| LD No. 1 Amended | 711 | 870 | |
| LD No. 2 | 688 | 409 | 47273 |
| LD No. 2 Amended | 693 | 556 | |
| LD No. 3 | 693 | 408 | 47274 |
| LD No. 3 Amended | 688 | 870 | |
| LD No. 4 | 688 | 398 | 47275 |

ARIZONA
STATE OFFICE
PHOENIX, ARIZONA

RECEIVED
BUREAU OF
LAND MANAGEMENT
2001 JUL 19 A 10:18

26

EXHIBIT A

Unpatented Mining Claims and Mill Site Claims : Pinal, County, AZ
 Pioneer-Mineral Creek-Cochran-Copper Butte-Riverside Mining Districts

| <u>Claim</u> | <u>Book or Docket</u> | <u>Page</u> | <u>BLM Serial No.</u> |
|------------------|-----------------------|-------------|-----------------------|
| LD No. 4 Amended | 693 | 558 | |
| LD No. 5 | 688 | 399 | 47276 |
| LD No. 5 Amended | 693 | 559 | |
| LD No. 6 | 688 | 400 | 47277 |
| LD No. 6 Amended | 693 | 560 | |
| LD No. 7 | 688 | 401 | 47278 |
| LD No. 7 Amended | 693 | 561 | |
| LD No. 8 | 688 | 402 | 47279 |
| LD No. 8 Amended | 693 | 562 | |
| LD No. 9 | 688 | 410 | 47280 |
| LD No. 9 Amended | 716 | 365 | |
| Kay 82 | 1732 | 181 and 182 | 313010 |
| Kay 84 | 1732 | 185 and 186 | 313012 |
| Kay 86 | 1732 | 189 and 190 | 313014 |
| Kay 88 | 1732 | 193 and 194 | 313016 |
| Kay 129 | 1732 | 195 and 196 | 313017 |
| Kay 130 | 1732 | 197 and 198 | 313018 |
| Kay 131 | 1732 | 199 and 200 | 313019 |
| Kay 132 | 1732 | 201 and 202 | 313020 |
| Kay 133 | 1732 | 203 and 204 | 313021 |
| Kay 134 | 1732 | 205 and 206 | 313022 |
| Kay 135 | 1732 | 207 and 208 | 313023 |
| Kay 136 | 1732 | 209 and 210 | 313024 |
| Kay 137 | 1732 | 211 and 212 | 313025 |
| Kay 138 | 1732 | 213 and 214 | 313026 |
| Kay 141 | 1732 | 215 and 216 | 313027 |
| Kay 142 | 1732 | 217 and 218 | 313028 |
| Kay 143 | 1732 | 219 and 220 | 313029 |
| Kay 145 | 1732 | 221 and 222 | 313030 |
| Kay 146 | 1732 | 223 and 224 | 313031 |
| Kay 147 | 1732 | 225 and 226 | 313032 |
| Kay 148 | 1732 | 227 and 228 | 313033 |
| Kay 149 | 1732 | 229 and 230 | 313034 |
| Kay 150 | 1732 | 231 and 232 | 313035 |
| Kay 151 | 1753 | 767 and 768 | 315109 |

ARIZONA
 STATE OFFICE
 PHOENIX, ARIZONA

RECEIVED
 BUREAU OF
 LAND MANAGEMENT
 2009 JUL 19 A 10:18

BT

EXHIBIT A

Unpatented Mining Claims and Mill Site Claims : Pinal, County, AZ
 Pioneer-Mineral Creek-Cochran-Copper Butte-Riverside Mining Districts

| <u>Claim</u> | <u>Book or Docket</u> | <u>Page</u> | <u>BLM Serial No.</u> |
|--------------|-----------------------|-------------|-----------------------|
| Kay 153 | 1753 | 769 and 770 | 315169 |
| Rook No. 1 | 1771 | 262 | 316548 |
| Rook No. 2 | 1771 | 263 | 316549 |
| Rook No. 3 | 1771 | 264 | 316550 |
| Rook No. 4 | 1771 | 265 | 316551 |
| Rook No. 5 | 1771 | 266 | 316552 |
| Rook No. 6 | 1771 | 267 | 316553 |
| Rook No. 7 | 1771 | 268 | 316554 |

| | | | |
|----------------------|-----|-----|-------|
| Margaret 69 | 559 | 854 | 45754 |
| Margaret 69 East | 568 | 276 | 45755 |
| Margaret 133 | 559 | 860 | 45820 |
| Margaret 135 | 559 | 862 | 45823 |
| Margaret 137 | 559 | 864 | 45826 |
| Margaret 138 | 559 | 865 | 45827 |
| Margaret 138 Amended | 574 | 588 | |
| Margaret 139 | 559 | 866 | 45828 |
| Margaret 140 | 559 | 867 | 45829 |
| Margaret 140 Amended | 574 | 589 | |
| Margaret 153 | 564 | 531 | 45842 |
| Margaret 154 | 564 | 532 | 45843 |
| Margaret 155 | 564 | 533 | 45844 |
| Margaret 156 | 564 | 534 | 45845 |
| Margaret 157 | 559 | 874 | 45846 |
| Margaret 159 | 559 | 876 | 45849 |
| Margaret 161 | 559 | 878 | 45852 |
| Margaret 162 | 559 | 879 | 45853 |
| Margaret 162 West | 568 | 282 | 45854 |
| Margaret 163 | 559 | 880 | 45855 |
| Margaret 164 | 559 | 881 | 45856 |
| Margaret 164 Amended | 583 | 785 | |
| Margaret 164 West | 568 | 283 | 45857 |
| Margaret 165 | 559 | 882 | 45858 |

ARIZONA
 STATE OFFICE
 PIONEER, ARIZONA

2001 JUL 19 A 10:18

RECEIVED
 BUREAU OF
 LAND MANAGEMENT

15

EXHIBIT A

Unpatented Mining Claims and Mill Site Claims : Pinal, County, AZ
 Pioneer-Mineral Creek-Cochran-Copper Butte-Riverside Mining Districts

| <u>Claim</u> | <u>Book or Docket</u> | <u>Page</u> | <u>BLM Serial No.</u> |
|----------------------|-----------------------|-------------|-----------------------|
| Margaret 166 | 559 | 883 | 45859 |
| Margaret 166 West | 568 | 284 | 45860 |
| Margaret 217 | 559 | 884 | 45901 |
| Margaret 218 | 559 | 885 | 45902 |
| Margaret 219 | 559 | 886 | 45903 |
| Margaret 220 | 559 | 887 | 45904 |
| Margaret 221 | 559 | 888 | 45905 |
| Margaret 222 | 559 | 889 | 45906 |
| Margaret 223 | 559 | 890 | 45907 |
| Margaret 224 | 559 | 891 | 45908 |
| Margaret 225 | 559 | 892 | 45909 |
| Margaret 225 Amended | 583 | 784 | |
| Margaret 226 | 559 | 893 | 45910 |
| Margaret 226 Amended | 574 | 603 | |
| Margaret 227 | 564 | 535 | 45911 |
| Margaret 228 | 564 | 536 | 45912 |
| Margaret 229 | 564 | 537 | 45913 |
| Margaret 230 | 564 | 538 | 45914 |
| Margaret 231 | 564 | 539 | 45915 |
| Margaret 233 | 559 | 894 | 45916 |
| Margaret 234 | 559 | 895 | 45917 |
| Margaret 234 West | 568 | 287 | 45918 |
| Margaret 235 | 560 | 729 | 45919 |
| Margaret 236 | 560 | 730 | 45920 |
| Margaret 236 Amended | 574 | 604 | |
| Margaret 237 | 560 | 731 | 45921 |
| Margaret 238 | 560 | 732 | 45922 |
| Margaret 239 | 560 | 733 | 45923 |
| Margaret 240 | 560 | 734 | 45924 |
| Margaret 241 | 560 | 735 | 45925 |
| Margaret 242 | 560 | 736 | 45926 |
| Margaret 242 Amended | 574 | 605 | |
| Margaret 243 | 560 | 737 | 45927 |
| Margaret 244 | 560 | 738 | 45928 |
| Margaret 244 Amended | 574 | 606 | |

ARIZONA
 STATE OFFICE
 PHOENIX, ARIZONA

2001 JUL 19 A 10:18

RECEIVED
 BUREAU OF
 LAND MANAGEMENT

30

EXHIBIT A

Unpatented Mining Claims and Mill Site Claims : Pinal, County, AZ
 Pioneer-Mineral Creek-Cochran-Copper Butte-Riverside Mining Districts

| <u>Claim</u> | <u>Book or Docket</u> | <u>Page</u> | <u>BLM Serial No.</u> |
|----------------------|-----------------------|-------------|-----------------------|
| Margaret 245 | 560 | 739 | 45929 |
| Margaret 246 | 560 | 740 | 45930 |
| Margaret 247 | 559 | 896 | 45931 |
| Margaret 248 | 559 | 897 | 45932 |
| Margaret 248 Amended | 574 | 607 | |
| Margaret 249 | 561 | 578 | 45933 |
| Margaret 250 | 561 | 579 | 45934 |
| Margaret 251 | 561 | 580 | 45935 |
| Margaret 252 | 561 | 581 | 45936 |
| Margaret 253 | 561 | 582 | 45937 |
| Margaret 254 | 561 | 583 | 45938 |
| Margaret 255 | 561 | 584 | 45939 |
| Margaret 256 | 561 | 585 | 45940 |
| Margaret 257 | 561 | 586 | 45941 |
| Margaret 258 | 561 | 587 | 45942 |
| Margaret 259 | 561 | 588 | 45943 |
| Margaret 260 | 561 | 589 | 45944 |
| Margaret 261 | 560 | 741 | 45945 |
| Margaret 262 | 560 | 742 | 45946 |
| Margaret 263 | 560 | 743 | 45947 |
| Margaret 264 | 560 | 744 | 45948 |
| Margaret 265 | 561 | 590 | 45949 |
| Margaret 266 | 561 | 591 | 45950 |
| Margaret 267 | 561 | 592 | 45951 |
| Margaret 268 | 561 | 593 | 45952 |
| Margaret 269 | 560 | 745 | 45953 |
| Margaret 270 | 560 | 746 | 45954 |
| Margaret 271 | 560 | 747 | 45955 |
| Margaret 272 | 560 | 748 | 45956 |
| Margaret 273 | 561 | 594 | 45957 |
| Margaret 274 | 561 | 595 | 45958 |
| Margaret 275 | 561 | 596 | 45959 |
| Margaret 276 | 561 | 596 | 45960 |
| Margaret 277 | 561 | 596 | 45961 |
| Margaret 278 | 561 | 597 | 45962 |

ARIZONA
 STATE OFFICE
 PHOENIX, ARIZONA

RECEIVED
 BUREAU OF
 LAND MANAGEMENT
 JUL 19 A 10: 18

34

EXHIBIT A

Unpatented Mining Claims and Mill Site Claims : Pinal, County, AZ
 Pioneer-Mineral Creek-Cochran-Copper Butte-Riverside Mining Districts

| <u>Claim</u> | <u>Book or Docket</u> | <u>Page</u> | <u>BLM Serial No.</u> |
|----------------------|-----------------------|-------------|-----------------------|
| Margaret 279 | 561 | 598 | 45963 |
| Margaret 280 | 561 | 599 | 45964 |
| Margaret 281 | 561 | 600 | 45965 |
| Margaret 282 | 561 | 603 | 45966 |
| Margaret 283 | 567 | 542 | 45967 |
| Margaret 284 | 567 | 543 | 45968 |
| Margaret 285 | 567 | 544 | 45969 |
| Margaret 286 | 567 | 545 | 45970 |
| Margaret 287 | 564 | 540 | 45971 |
| Margaret 305 | 565 | 739 | 45985 |
| Margaret 306 | 565 | 740 | 45986 |
| Margaret 307 | 565 | 741 | 45987 |
| Margaret 308 | 565 | 742 | 45988 |
| Margaret 309 | 565 | 743 | 45989 |
| Margaret 310 | 565 | 744 | 45990 |
| Margaret 311 | 565 | 745 | 45991 |
| Margaret 312 | 565 | 746 | 45992 |
| Margaret 313 | 565 | 747 | 45993 |
| Margaret 314 | 565 | 748 | 45994 |
| Margaret 315 | 565 | 749 | 45995 |
| Margaret 316 | 565 | 750 | 45996 |
| Margaret 317 | 565 | 751 | 45997 |
| Margaret 318 | 565 | 752 | 45998 |
| Margaret 319 | 565 | 753 | 45999 |
| Margaret 320 | 565 | 754 | 46000 |
| Margaret 321 | 567 | 546 | 46001 |
| Margaret 322 | 567 | 547 | 46002 |
| Margaret 323 | 567 | 548 | 46003 |
| Margaret 324 | 567 | 549 | 46004 |
| Margaret 325 | 565 | 755 | 46005 |
| Margaret 327 | 565 | 757 | 46007 |
| Margaret 328 | 565 | 758 | 46008 |
| Margaret 331 | 572 | 914 | 46011 |
| Margaret 331 Amended | 614 | 329 | 46012 |
| Margaret 332 | 572 | 915 | |

ARIZONA
 STATE OFFICE
 PHOENIX, ARIZONA

2001 JUL 19 A 10: 18

RECEIVED
 BUREAU OF
 LAND MANAGEMENT

34

EXHIBIT A

Unpatented Mining Claims and Mill Site Claims : Pinal, County, AZ
 Pioneer-Mineral Creek-Cochran-Copper Butte-Riverside Mining Districts

| <u>Claim</u> | <u>Book or Docket</u> | <u>Page</u> | <u>BLM Serial No.</u> |
|----------------------|-----------------------|-------------|-----------------------|
| Margaret 332 Amended | 583 | 788 | |
| Margaret 333 | 572 | 916 | 46013 |
| Margaret 334 | 572 | 917 | 46014 |
| Margaret 335 | 572 | 918 | 46015 |
| Margaret 335 Amended | 583 | 787 | |
| Margaret 336 | 572 | 919 | 46016 |
| Kay 1 | 1732 | 129 and 130 | 312984 |
| Kay 2 | 1732 | 131 and 132 | 312985 |
| Kay 3 | 1732 | 133 and 134 | 312986 |
| Kay 4 | 1732 | 135 and 136 | 312987 |
| Kay 5 | 1732 | 137 and 138 | 312988 |
| Kay 6 | 1732 | 139 and 140 | 312989 |
| Kay 7 | 1732 | 141 and 142 | 312990 |
| Kay 8 | 1732 | 143 and 144 | 312991 |
| Kay 9 | 1732 | 145 and 146 | 312992 |
| Kay 10 | 1762 | 147 and 148 | 312993 |
| Kay 11 | 1732 | 149 and 150 | 312994 |
| Kay 12 | 1732 | 151 and 152 | 312995 |
| Kay 13 | 1732 | 153 and 154 | 312996 |
| Kay 14 | 1732 | 155 and 156 | 312997 |
| Kay 15 | 1732 | 157 and 158 | 312998 |
| Kay 16 | 1732 | 159 and 160 | 312999 |
| Kay 17 | 1732 | 161 and 162 | 313000 |
| Kay 18 | 1732 | 163 and 164 | 313001 |
| Kay 19E | 1732 | 165 and 166 | 313002 |
| Kay 19W | 1732 | 167 and 168 | 313003 |
| Kay 20E | 1732 | 169 and 170 | 313004 |
| Kay 20W | 1732 | 171 and 172 | 313005 |
| Kay 21E | 1732 | 173 and 174 | 313006 |
| Kay 21W | 1732 | 175 and 176 | 313007 |
| Kay 22 | 1732 | 177 and 178 | 313008 |
| Kay 81 | 1732 | 179 and 180 | 313009 |
| Kay 83 | 1732 | 183 and 184 | 313011 |
| Kay 85 | 1732 | 187 and 188 | 313013 |
| Kay 87 | 1732 | 191 and 192 | 313015 |

ARIZONA
 STATE OFFICE
 PHOENIX, ARIZONA

2001 JUL 19 A 10:18

RESERVED
 BUREAU OF
 LAND MANAGEMENT

33

EXHIBIT A

Unpatented Mining Claims and Mill Site Claims : Pinal, County, AZ
 Pioneer-Mineral Creek-Cochran-Copper Butte-Riverside Mining Districts

| <u>Claim</u> | <u>Book or Docket</u> | <u>Page</u> | <u>BLM Serial No.</u> |
|------------------|-----------------------|-------------|-----------------------|
| ***** | | | |
| Belgravia No. 1 | 536 | 29 | 67349 |
| Belgravia No. 2 | 536 | 30 | 67350 |
| Belgravia No. 3 | 536 | 31 | 67351 |
| Belgravia No. 4 | 536 | 32 | 67352 |
| Belgravia No. 5 | 536 | 33 | 67353 |
| Belgravia No. 6 | 536 | 34 | 67354 |
| Belgravia No. 7 | 536 | 35 | 67355 |
| Belgravia No. 8 | 536 | 36 | 67356 |
| Belgravia No. 9 | 536 | 37 | 67357 |
| Belgravia No. 10 | 536 | 38 | 67358 |
| Belgravia No. 11 | 536 | 39 | 67359 |
| Belgravia No. 12 | 536 | 40 | 67360 |
| Belgravia No. 13 | 536 | 41 | 67361 |
| Belgravia No. 14 | 536 | 42 | 67362 |
| Belgravia No. 15 | 536 | 43 | 67363 |
| Belgravia No. 16 | 536 | 44 | 67364 |
| ***** | | | |
| Erman No. 1 | 537 | 209 | 67124 |
| Amended | 974 | 163 | |
| Erman No. 2 | 537 | 210 | 67125 |
| Amended | 974 | 165 | |
| Erman No. 3 | 537 | 211 | 67126 |
| Amended | 974 | 167 | |
| Erman No. 4 | 537 | 212 | 67127 |
| Amended | 974 | 169 | |
| Erman No. 5 | 537 | 213 | 67128 |
| Amended | 974 | 171 | |
| Erman No. 6 | 537 | 214 | 67129 |
| Amended | 974 | 173 | |
| Erman No. 7 | 537 | 215 | 67130 |

23

2008 JUL 19 A 10:18

RECEIVED
 BUREAU OF
 LAND MANAGEMENT
 ARIZONA
 STATE OFFICE
 PHOENIX, ARIZONA

EXHIBIT A

Unpatented Mining Claims and Mill Site Claims : Pinal, County, AZ
 Pioneer-Mineral Creek-Cochran-Copper Butte-Riverside Mining Districts

| <u>Claim</u> | <u>Book or Docket</u> | <u>Page</u> | <u>BLM Serial No.</u> |
|--------------|-----------------------|-------------|-----------------------|
| Amended | 974 | 175 | |
| Erman No. 8 | 537 | 216 | 67131 |
| Amended | 974 | 177 | |
| Erman No. 9 | 537 | 217 | 67132 |
| Amended | 974 | 179 | |
| Erman No. 10 | 537 | 218 | 67133 |
| Amended | 974 | 181 | |
| Erman No. 11 | 537 | 219 | 67134 |
| Amended | 974 | 183 | |
| Erman No. 12 | 537 | 220 | 67135 |
| Amended | 974 | 185 | |
| Erman No. 13 | 537 | 221 | 67136 |
| Amended | 974 | 187 | |
| Erman No. 14 | 537 | 222 | 67137 |
| Amended | 974 | 189 | |
| Erman No. 15 | 537 | 223 | 67138 |
| Amended | 974 | 191 | |
| Erman No. 16 | 537 | 224 | 67139 |
| Amended | 974 | 193 | |
| Erman No. 17 | 537 | 225 | 67140 |
| Amended | 974 | 195 | |
| Erman No. 18 | 537 | 226 | 67141 |
| Amended | 974 | 197 | |
| Erman No. 19 | 537 | 227 | 67142 |
| Amended | 974 | 199 | |
| Erman No. 20 | 537 | 228 | 67143 |
| Amended | 974 | 201 | |
| Erman No. 21 | 537 | 229 | 67144 |
| Amended | 974 | 203 | |
| Erman No. 22 | 537 | 230 | 67145 |
| Amended | 974 | 205 | |
| Erman No. 23 | 537 | 231 | 67146 |
| Amended | 974 | 207 | |
| Erman No. 24 | 537 | 232 | 67147 |
| Amended | 974 | 209 | |

ARIZONA
 STATE OFFICE
 PHOENIX, ARIZONA

RECEIVED
 BUREAU OF
 LAND MANAGEMENT
 2001 JUL 19 A 10:18

14

EXHIBIT A

Unpatented Mining Claims and Mill Site Claims : Pinal, County, AZ
Pioneer-Mineral Creek-Cochran-Copper Butte-Riverside Mining Districts

| <u>Claim</u> | <u>Book or Docket</u> | <u>Page</u> | <u>BLM Serial No.</u> |
|--------------|-----------------------|-------------|-----------------------|
| Erman No. 25 | 537 | 233 | 67148 |
| Amended | 974 | 211 | |
| Erman No. 26 | 537 | 234 | 67149 |
| Amended | 974 | 213 | |
| Erman No. 27 | 537 | 235 | 67150 |
| Amended | 974 | 215 | |
| Erman No. 28 | 537 | 236 | 67151 |
| Amended | 974 | 217 | |
| Erman No. 29 | 537 | 237 | 67152 |
| Amended | 974 | 219 | |
| Erman No. 30 | 542 | 378 | 67153 |
| Amended | 974 | 221 | |
| Erman No. 31 | 542 | 379 | 67154 |
| Amended | 974 | 223 | |
| River No. 4 | 673 | 389 | 67155 |
| River No. 5 | 673 | 390 | 67156 |
| River No. 6 | 673 | 391 | 67157 |
| River No. 7 | 673 | 392 | 67158 |
| River No. 8 | 673 | 393 | 67159 |
| River No. 9 | 673 | 394 | 67160 |
| River No. 13 | 673 | 398 | 67161 |
| River No. 14 | 673 | 399 | 67162 |
| River No. 15 | 673 | 400 | 67163 |
| River No. 16 | 673 | 401 | 67164 |
| River No. 17 | 673 | 402 | 67165 |
| River No. 18 | 673 | 403 | 67166 |
| River No. 22 | 673 | 404 | 67167 |
| River No. 23 | 673 | 405 | 67168 |
| River No. 24 | 673 | 406 | 67169 |
| River No. 25 | 673 | 407 | 67170 |
| River No. 26 | 673 | 408 | 67171 |
| River No. 27 | 673 | 409 | 67172 |

TORTILLA 1

1997

004762

ARIZONA
STATE OFFICE
PHOENIX, ARIZONA

2001 JUL 19 A 10: 19

344575
RECEIVED
BUREAU OF
LAND MANAGEMENT

26

EXHIBIT A

Unpatented Mining Claims and Mill Site Claims : Pinal, County, AZ
Pioneer-Mineral Creek-Cochran-Copper Butte-Riverside Mining Districts

| <u>Claim</u> | <u>Book or Docket</u> | <u>Page</u> | <u>BLM Serial No.</u> |
|--------------|-----------------------|-------------|-----------------------|
| TORTILLA 2 | 1997 | 004763 | 344576 |
| TORTILLA 3 | 1997 | 004764 | 344577 |
| TORTILLA 4 | 1997 | 004765 | 344578 |
| TORTILLA 5 | 1997 | 004766 | 344579 |
| TORTILLA 6 | 1997 | 004767 | 344580 |
| TORTILLA 7 | 1997 | 004768 | 344581 |
| TORTILLA 8 | 1997 | 004769 | 344582 |
| TORTILLA 9 | 1997 | 004770 | 344583 |
| TORTILLA 10 | 1997 | 004771 | 344584 |
| TORTILLA 11 | 1997 | 004772 | 344585 |
| TORTILLA 12 | 1997 | 004773 | 344586 |
| TORTILLA 13 | 1997 | 004774 | 344587 |
| TORTILLA 14 | 1997 | 004775 | 344588 |
| TORTILLA 15 | 1997 | 006417 | 344652 |
| TORTILLA 16 | 1997 | 006418 | 344653 |
| TORTILLA 17 | 1997 | 006419 | 344654 |
| TORTILLA 18 | 1997 | 006420 | 344655 |
| TORTILLA 19 | 1997 | 006421 | 344656 |
| TORTILLA 20 | 1997 | 006422 | 344657 |
| TORTILLA 21 | 1997 | 006423 | 344658 |
| TORTILLA 22 | 1997 | 006424 | 344659 |
| TORTILLA 23 | 1997 | 006425 | 344660 |
| TORTILLA 24 | 1997 | 006426 | 344661 |
| TORTILLA 25 | 1997 | 006427 | 344662 |
| TORTILLA 26 | 1997 | 006428 | 344663 |
| TORTILLA 27 | 1997 | 006429 | 344664 |
| TORTILLA 28 | 1997 | 006430 | 344665 |
| TORTILLA 29 | 1997 | 006431 | 344666 |
| TORTILLA 30 | 1997 | 006432 | 344667 |
| TORTILLA 31 | 1997 | 006433 | 344668 |
| TORTILLA 32 | 1997 | 006434 | 344669 |
| TORTILLA 33 | 1997 | 006435 | 344670 |
| TORTILLA 34 | 1997 | 006436 | 344671 |
| TORTILLA 35 | 1997 | 006437 | 344672 |
| TORTILLA 36 | 1997 | 006438 | 344673 |

ARIZONA
STATE OFFICE
PHOENIX, ARIZONA

JUL 19 A 10: 19

RECEIVED
BUREAU OF
LAND MANAGEMENT

35

EXHIBIT A

Unpatented Mining Claims and Mill Site Claims : Pinal, County, AZ
Pioneer-Mineral Creek-Cochran-Copper Butte-Riverside Mining Districts

| <u>Claim</u> | <u>Book or Docket</u> | <u>Page</u> | <u>BLM Serial No.</u> |
|--------------|-----------------------|-------------|-----------------------|
| ***** | | | |
| RUSTLER 1 | 1997 | 013769 | 345629 |
| RUSTLER 2 | 1997 | 013770 | 345630 |
| RUSTLER 3 | 1997 | 013771 | 345631 |
| RUSTLER 4 | 1997 | 013772 | 345632 |
| ***** | | | |
| HACKBERRY 1 | 1997 | 010513 | 345188 |
| HACKBERRY 2 | 1997 | 010514 | 345189 |
| HACKBERRY 3 | 1997 | 010515 | 345190 |
| HACKBERRY 4 | 1997 | 010516 | 345191 |
| HACKBERRY 5 | 1997 | 010517 | 345192 |
| HACKBERRY 6 | 1997 | 010518 | 345193 |
| HACKBERRY 7 | 1997 | 010519 | 345194 |
| HACKBERRY 8 | 1997 | 010520 | 345195 |
| HACKBERRY 9 | 1997 | 010521 | 345196 |
| HACKBERRY 10 | 1997 | 010522 | 345197 |
| HACKBERRY 11 | 1997 | 010523 | 345198 |
| HACKBERRY 12 | 1997 | 010524 | 345199 |
| HACKBERRY 13 | 1997 | 010525 | 345200 |
| HACKBERRY 14 | 1997 | 010526 | 345201 |
| HACKBERRY 15 | 1997 | 010527 | 345202 |
| HACKBERRY 16 | 1997 | 010528 | 345203 |
| HACKBERRY 17 | 1997 | 010529 | 345204 |
| HACKBERRY 18 | 1997 | 010530 | 345205 |
| HACKBERRY 19 | 1997 | 010531 | 345206 |
| HACKBERRY 20 | 1997 | 010532 | 345207 |
| HACKBERRY 21 | 1997 | 010533 | 345208 |
| HACKBERRY 22 | 1997 | 010534 | 345209 |
| HACKBERRY 23 | 1997 | 010535 | 345210 |
| HACKBERRY 24 | 1997 | 010536 | 345211 |
| HACKBERRY 25 | 1997 | 010537 | 345212 |
| HACKBERRY 26 | 1997 | 010538 | 345213 |

ARIZONA
STATE OFFICE
PIONEER, ARIZONA

2003 JUN 19 A 10:19

RECEIVED
BUREAU OF
LAND MANAGEMENT

50

EXHIBIT A

Unpatented Mining Claims and Mill Site Claims : Pinal, County, AZ
 Pioneer-Mineral Creek-Cochran-Copper Butte-Riverside Mining Districts

| <u>Claim</u> | <u>Book or Docket</u> | <u>Page</u> | <u>BLM Serial No.</u> |
|--------------|-----------------------|-------------|-----------------------|
| HACKBERRY 27 | 1997 | 010539 | 345214 |
| HACKBERRY 28 | 1997 | 010540 | 345215 |
| HACKBERRY 29 | 1997 | 010541 | 345216 |
| HACKBERRY 30 | 1997 | 010542 | 345217 |
| HACKBERRY 31 | 1997 | 010543 | 345218 |
| HACKBERRY 32 | 1997 | 010544 | 345219 |
| HACKBERRY 33 | 1997 | 010545 | 345220 |
| HACKBERRY 34 | 1997 | 010546 | 345221 |
| HACKBERRY 35 | 1997 | 010547 | 345222 |
| HACKBERRY 36 | 1997 | 010548 | 345223 |
| HACKBERRY 37 | 1997 | 010549 | 345224 |
| HACKBERRY 38 | 1997 | 010550 | 345225 |
| HACKBERRY 39 | 1997 | 010551 | 345226 |
| HACKBERRY 40 | 1997 | 010552 | 345227 |
| HACKBERRY 41 | 1997 | 010553 | 345228 |
| HACKBERRY 42 | 1997 | 010554 | 345229 |
| HACKBERRY 43 | 1997 | 010555 | 345230 |
| HACKBERRY 44 | 1997 | 010556 | 345231 |
| HACKBERRY 45 | 1997 | 008632 | 344757 |
| HACKBERRY 46 | 1997 | 008633 | 344758 |
| HACKBERRY 47 | 1997 | 008634 | 344759 |
| HACKBERRY 48 | 1997 | 008635 | 344760 |
| HACKBERRY 49 | 1997 | 008636 | 344761 |
| HACKBERRY 50 | 1997 | 008637 | 344762 |
| HACKBERRY 51 | 1997 | 008638 | 344763 |
| HACKBERRY 52 | 1997 | 008639 | 344764 |
| HACKBERRY 53 | 1997 | 008640 | 344765 |
| HACKBERRY 54 | 1997 | 008641 | 344766 |
| HACKBERRY 55 | 1997 | 008642 | 344767 |
| HACKBERRY 56 | 1997 | 008643 | 344768 |
| HACKBERRY 57 | 1997 | 008644 | 344769 |
| HACKBERRY 58 | 1997 | 008645 | 344770 |
| HACKBERRY 59 | 1997 | 008646 | 344771 |
| HACKBERRY 60 | 1997 | 008647 | 344772 |
| HACKBERRY 61 | 1997 | 008648 | 344773 |

ARIZONA
 STATE OFFICE
 PHOENIX, ARIZONA

RECEIVED
 BUREAU OF
 LAND MANAGEMENT
 JUL 19 A 10: 19

EXHIBIT A

Unpatented Mining Claims and Mill Site Claims : Pinal, County, AZ
 Pioneer-Mineral Creek-Cochran-Copper Butte-Riverside Mining Districts

| <u>Claim</u> | <u>Book or Docket</u> | <u>Page</u> | <u>BLM Serial No.</u> |
|--------------|-----------------------|-------------|-----------------------|
| HACKBERRY 62 | 1997 | 008649 | 344774 |
| HACKBERRY 63 | 1997 | 009613 | 345121 |
| HACKBERRY 64 | 1997 | 009614 | 345122 |
| HACKBERRY 65 | 1997 | 009615 | 345123 |
| HACKBERRY 66 | 1997 | 009616 | 345124 |
| HACKBERRY 67 | 1997 | 009617 | 345125 |
| HACKBERRY 68 | 1997 | 009618 | 345126 |
| HACKBERRY 69 | 1997 | 009619 | 345127 |
| HACKBERRY 70 | 1997 | 009620 | 345128 |
| HACKBERRY 71 | 1997 | 009621 | 345129 |
| HACKBERRY 72 | 1997 | 013038 | 345354 |
| HACKBERRY 73 | 1997 | 013039 | 345355 |
| HACKBERRY 74 | 1997 | 013040 | 345356 |
| HACKBERRY 75 | 1997 | 013041 | 345357 |
| HACKBERRY 76 | 1997 | 013042 | 345358 |
| HACKBERRY 77 | 1997 | 013043 | 345359 |
| HACKBERRY 78 | 1997 | 013044 | 345360 |
| HACKBERRY 79 | 1997 | 013045 | 345361 |
| HACKBERRY 80 | 1997 | 013046 | 345362 |
| HACKBERRY 81 | 1997 | 013047 | 345363 |
| HACKBERRY 82 | 1997 | 013048 | 345364 |
| HACKBERRY 83 | 1997 | 013049 | 345365 |
| HACKBERRY 84 | 1997 | 013050 | 345366 |
| HACKBERRY 85 | 1997 | 013051 | 345367 |
| HACKBERRY 86 | 1997 | 013052 | 345368 |
| HACKBERRY 87 | 1997 | 013053 | 345369 |
| HACKBERRY 88 | 1997 | 013054 | 345370 |
| HACKBERRY 89 | 1997 | 013055 | 345371 |
| HACKBERRY 90 | 1997 | 013056 | 345372 |
| HACKBERRY 91 | 1997 | 013057 | 345373 |
| HACKBERRY 92 | 1997 | 013058 | 345374 |
| HACKBERRY 93 | 1997 | 013059 | 345375 |
| HACKBERRY 94 | 1997 | 013060 | 345376 |
| HACKBERRY 95 | 1997 | 013061 | 345377 |
| HACKBERRY 96 | 1997 | 013062 | 345378 |

ARIZONA
 STATE OFFICE
 PHOENIX, ARIZONA

RECEIVED
 BUREAU OF
 LAND MANAGEMENT
 JUL 19 A 10:19

EXHIBIT A

Unpatented Mining Claims and Mill Site Claims : Pinal, County, AZ
Pioneer-Mineral Creek-Cochran-Copper Butte-Riverside Mining Districts

| <u>Claim</u> | <u>Book or Docket</u> | <u>Page</u> | <u>BLM Serial No.</u> |
|---------------|-----------------------|-------------|-----------------------|
| HACKBERRY 97 | 1997 | 013063 | 345379 |
| HACKBERRY 98 | 1997 | 013064 | 345380 |
| HACKBERRY 99 | 1997 | 013065 | 345381 |
| HACKBERRY 100 | 1997 | 013066 | 345382 |
| HACKBERRY 101 | 1997 | 013067 | 345383 |
| HACKBERRY 102 | 1997 | 013068 | 345384 |
| HACKBERRY 103 | 1997 | 013069 | 345385 |
| HACKBERRY 104 | 1997 | 013070 | 345386 |
| HACKBERRY 105 | 1997 | 013071 | 345387 |
| HACKBERRY 106 | 1997 | 013072 | 345388 |
| HACKBERRY 107 | 1997 | 013073 | 345389 |

***** End of unpatented mining claims and beginning of mill site claims *****

| | | | |
|-------------|------|---------|--------|
| AXER No. 1 | 1487 | 238-239 | 277550 |
| AXER No. 2 | 1487 | 240-241 | 277551 |
| AXER No. 3 | 1487 | 242-243 | 277552 |
| AXER No. 4 | 1487 | 244-245 | 277553 |
| AXER No. 5 | 1487 | 246-247 | 277554 |
| AXER No. 6 | 1487 | 248-249 | 277555 |
| AXER No. 7 | 1487 | 250-251 | 277556 |
| AXER No. 8 | 1487 | 252-253 | 277557 |
| AXER No. 9 | 1487 | 254-255 | 277558 |
| AXER No. 10 | 1487 | 256-257 | 277559 |
| AXER No. 11 | 1487 | 258-259 | 277560 |
| AXER No. 12 | 1487 | 260-261 | 277561 |
| AXER No. 13 | 1487 | 262-263 | 277562 |
| AXER No. 14 | 1487 | 264-265 | 277563 |
| AXER No. 15 | 1487 | 266-267 | 277564 |
| AXER No. 16 | 1487 | 268-269 | 277565 |
| AXER No. 17 | 1487 | 270-271 | 277566 |
| AXER No. 18 | 1487 | 272-273 | 277567 |
| AXER No. 19 | 1487 | 274-275 | 277568 |
| AXER No. 20 | 1487 | 276-277 | 277569 |
| AXER No. 21 | 1487 | 278-279 | 277570 |

ARIZONA
STATE OFFICE
PIONEER, ARIZONA

2001 JUL 19 A 10: 19

RECEIVED
BUREAU OF
LAND MANAGEMENT

22

EXHIBIT A

Unpatented Mining Claims and Mill Site Claims : Pinal, County, AZ
Pioneer-Mineral Creek-Cochran-Copper Butte-Riverside Mining Districts

| <u>Claim</u> | <u>Book or Docket</u> | <u>Page</u> | <u>BLM Serial No.</u> |
|--------------|-----------------------|-------------|-----------------------|
| AXER No. 22 | 1487 | 280-281 | 277571 |
| AXER No. 23 | 1487 | 282-283 | 277572 |
| AXER No. 24 | 1487 | 284-285 | 277573 |
| AXER No. 25 | 1487 | 286-287 | 277574 |
| AXER No. 26 | 1487 | 288-289 | 277575 |
| AXER No. 27 | 1487 | 290-291 | 277576 |
| AXER No. 28 | 1487 | 292-293 | 277577 |
| AXER No. 29 | 1487 | 294-295 | 277578 |
| AXER No. 30 | 1487 | 296-297 | 277579 |
| AXER No. 31 | 1487 | 298-299 | 277580 |
| AXER No. 32 | 1487 | 300-301 | 277581 |
| AXER No. 33 | 1487 | 302-303 | 277582 |
| AXER No. 34 | 1487 | 304-305 | 277583 |
| AXER No. 35 | 1487 | 306-307 | 277584 |
| AXER No. 36 | 1487 | 308-309 | 277585 |
| AXER No. 37 | 1487 | 310-311 | 277586 |
| AXER No. 38 | 1487 | 312-313 | 277587 |
| AXER No. 39 | 1487 | 314-315 | 277588 |
| AXER No. 40 | 1487 | 316-317 | 277589 |
| AXER No. 41 | 1487 | 318-319 | 277590 |
| AXER No. 42 | 1487 | 320-321 | 277591 |
| AXER No. 43 | 1487 | 322-323 | 277592 |
| AXER No. 44 | 1487 | 324-325 | 277593 |
| AXER No. 45 | 1487 | 326-327 | 277594 |
| AXER No. 46 | 1487 | 328-329 | 277595 |
| AXER No. 47 | 1487 | 330-331 | 277596 |
| AXER No. 48 | 1487 | 332-333 | 277597 |
| AXER No. 49 | 1487 | 334-335 | 277598 |
| AXER No. 50 | 1487 | 336-337 | 277599 |
| AXER No. 51 | 1487 | 338-339 | 277600 |
| AXER No. 52 | 1487 | 340-341 | 277601 |
| AXER No. 53 | 1487 | 342-343 | 277602 |
| AXER No. 54 | 1487 | 344-345 | 277603 |
| AXER No. 55 | 1487 | 346-347 | 277604 |
| AXER No. 56 | 1487 | 348-349 | 277605 |

35

RECEIVED
BUREAU OF
LAND MANAGEMENT
2001 JUL 19 A 10: 19
ARIZONA
STATE OFFICE
PHOENIX, ARIZONA

EXHIBIT A

Unpatented Mining Claims and Mill Site Claims : Pinal, County, AZ
Pioneer-Mineral Creek-Cochran-Copper Butte-Riverside Mining Districts

| <u>Claim</u> | <u>Book or Docket</u> | <u>Page</u> | <u>BLM Serial No.</u> |
|--------------|-----------------------|-------------|-----------------------|
| AXER No. 57 | 1487 | 350-351 | 277606 |
| AXER No. 58 | 1487 | 352-353 | 277607 |
| AXER No. 59 | 1487 | 354-355 | 277608 |
| AXER No. 60 | 1487 | 356-357 | 277609 |
| AXER No. 61 | 1487 | 358-359 | 277610 |
| AXER No. 62 | 1487 | 360-361 | 277611 |
| AXER No. 63 | 1487 | 362-363 | 277612 |
| AXER No. 64 | 1487 | 364-365 | 277613 |
| AXER No. 65 | 1487 | 366-367 | 277614 |
| AXER No. 66 | 1487 | 368-369 | 277615 |
| AXER No. 67 | 1487 | 370-371 | 277616 |
| AXER No. 68 | 1487 | 372-373 | 277617 |
| AXER No. 69 | 1487 | 374-375 | 277618 |
| AXER No. 70 | 1487 | 376-377 | 277619 |
| AXER No. 71 | 1487 | 378-379 | 277620 |
| AXER No. 72 | 1487 | 380-381 | 277621 |
| AXER No. 73 | 1487 | 382-383 | 277622 |
| AXER No. 74 | 1487 | 384-385 | 277623 |
| AXER No. 75 | 1487 | 386-387 | 277624 |
| AXER No. 76 | 1487 | 388-389 | 277625 |
| AXER No. 77 | 1487 | 390-391 | 277626 |
| AXER No. 78 | 1487 | 392-393 | 277627 |
| AXER No. 79 | 1487 | 394-395 | 277628 |
| AXER No. 80 | 1487 | 396-397 | 277629 |
| AXER No. 81 | 1487 | 398-399 | 277630 |
| AXER No. 82 | 1487 | 400-401 | 277631 |
| AXER No. 83 | 1487 | 402-403 | 277632 |
| AXER No. 84 | 1487 | 404-405 | 277633 |
| AXER No. 85 | 1487 | 406-407 | 277634 |
| AXER No. 86 | 1487 | 408-409 | 277635 |
| AXER No. 87 | 1487 | 410-411 | 277636 |
| AXER No. 88 | 1487 | 412-413 | 277637 |
| AXER No. 89 | 1487 | 414-415 | 277638 |
| AXER No. 90 | 1487 | 416-417 | 277639 |
| AXER No. 91 | 1487 | 418-419 | 277640 |

ARIZONA
STATE OFFICE
PHOENIX, ARIZONA

2000 JUL 19 A 10: 19

RECEIVED
BUREAU OF
LAND MANAGEMENT

150
s/c

EXHIBIT A

Unpatented Mining Claims and Mill Site Claims : Pinal, County, AZ
Pioneer-Mineral Creek-Cochran-Copper Butte-Riverside Mining Districts

| <u>Claim</u> | <u>Book or Docket</u> | <u>Page</u> | <u>BLM Serial No.</u> |
|--------------|-----------------------|-------------|-----------------------|
| AXER No. 92 | 1487 | 420-421 | 277641 |
| AXER No. 93 | 1487 | 422-423 | 277642 |
| AXER No. 94 | 1487 | 424-425 | 277643 |
| AXER No. 95 | 1487 | 426-427 | 277644 |
| AXER No. 96 | 1487 | 428-429 | 277645 |
| AXER No. 97 | 1487 | 430-431 | 277646 |
| AXER No. 98 | 1487 | 432-433 | 277647 |
| AXER No. 99 | 1487 | 434-435 | 277648 |
| AXER No. 100 | 1487 | 436-437 | 277649 |
| AXER No. 101 | 1487 | 438-439 | 277650 |
| AXER No. 102 | 1487 | 440-441 | 277651 |
| AXER No. 103 | 1487 | 442-443 | 277652 |
| AXER No. 104 | 1487 | 444-445 | 277653 |
| AXER No. 105 | 1487 | 446-447 | 277654 |
| AXER No. 106 | 1487 | 448-449 | 277655 |
| AXER No. 107 | 1487 | 450-451 | 277656 |
| AXER No. 108 | 1487 | 452-453 | 277657 |
| AXER No. 109 | 1487 | 454-455 | 277658 |
| AXER No. 110 | 1487 | 456-457 | 277659 |
| AXER No. 111 | 1487 | 458-459 | 277660 |
| AXER No. 112 | 1487 | 460-461 | 277661 |
| AXER No. 113 | 1487 | 462-463 | 277662 |
| AXER No. 114 | 1487 | 464-465 | 277663 |
| AXER No. 115 | 1487 | 466-467 | 277664 |
| AXER No. 116 | 1487 | 468-469 | 277665 |
| AXER No. 117 | 1487 | 470-471 | 277666 |
| AXER No. 118 | 1487 | 472-473 | 277667 |
| AXER No. 119 | 1487 | 474-475 | 277668 |
| AXER No. 120 | 1487 | 476-477 | 277669 |
| AXER No. 121 | 1487 | 478-479 | 277670 |
| AXER No. 122 | 1487 | 480-481 | 277671 |
| AXER No. 123 | 1487 | 482-483 | 277672 |
| AXER No. 124 | 1487 | 484-485 | 277673 |
| AX-A No. 1 | 1487 | 178-179 | 277468 |

22

RECEIVED
BUREAU OF
LAND MANAGEMENT
2001 JUL 19 A 10:19
ARIZONA
STATE OFFICE
PHOENIX, ARIZONA

EXHIBIT A

Unpatented Mining Claims and Mill Site Claims : Pinal, County, AZ
 Pioneer-Mineral Creek-Cochran-Copper Butte-Riverside Mining Districts

| <u>Claim</u> | <u>Book or Docket</u> | <u>Page</u> | <u>BLM Serial No.</u> |
|--------------|-----------------------|-------------|-----------------------|
| AX-A No. 2 | 1487 | 180-181 | 277469 |
| AX-A No. 3 | 1487 | 182-183 | 277470 |
| AX-A No. 4 | 1487 | 184-185 | 277471 |
| AX-A No. 5 | 1487 | 186-187 | 277472 |
| AX-A No. 7 | 1487 | 190-191 | 277474 |
| AX-A No. 31 | 1487 | 074-075 | 277498 |
| AX-A No. 32 | 1487 | 076-077 | 277499 |
| AX-A No. 33 | 1487 | 078-079 | 277500 |
| AX-A No. 34 | 1487 | 080-081 | 277501 |
| AX-A No. 36 | 1487 | 084-085 | 277503 |
| AX-A No. 38 | 1487 | 088-089 | 277505 |
| AX-A No. 40 | 1487 | 092-093 | 277507 |
| AX-A No. 55 | 1487 | 122-123 | 277522 |
| AX-A No. 56 | 1487 | 124-125 | 277523 |
| AX-A No. 57 | 1487 | 126-127 | 277524 |
| AX-A No. 58 | 1487 | 128-129 | 277525 |
| AX-A No. 59 | 1487 | 130-131 | 277526 |
| AX-A No. 60 | 1487 | 132-133 | 277527 |
| AX-A No. 61 | 1487 | 134-135 | 277528 |
| AX-A No. 62 | 1487 | 136-137 | 277529 |
| AX-A No. 63 | 1487 | 138-139 | 277530 |
| AX-A No. 64 | 1487 | 140-141 | 277531 |
| AX-A No. 65 | 1487 | 142-143 | 277532 |
| AX-A No. 66 | 1487 | 144-145 | 277533 |
| AX-A No. 67 | 1487 | 146-147 | 277534 |
| AX-A No. 68 | 1487 | 148-149 | 277535 |
| AX-A No. 69 | 1487 | 150-151 | 277536 |
| AX-A No. 70 | 1487 | 152-153 | 277537 |
| AX-A No. 71 | 1487 | 154-155 | 277538 |
| AX-A No. 73 | 1487 | 158-159 | 277540 |
| AX-A No. 75 | 1487 | 162-163 | 277542 |
| AX-A No. 77 | 1487 | 166-167 | 277544 |
| LOT 5 | 2080 | 959-960 | 333067 |
| C.E. #1 | 2080 | 961-962 | 333068 |

ARIZONA
 STATE OFFICE
 PHOENIX, ARIZONA

2001 JUL 19 A 10:19

RECEIVED
 BUREAU OF
 LAND MANAGEMENT

34

EXHIBIT A

Unpatented Mining Claims and Mill Site Claims : Pinal, County, AZ
Pioneer-Mineral Creek-Cochran-Copper Butte-Riverside Mining Districts

| <u>Claim</u> | <u>Book or Docket</u> | <u>Page</u> | <u>BLM Serial No.</u> |
|--------------|-------------------------|-------------|-----------------------|
| C.E. #2 | 2080 | 963-964 | 333069 |
| C.E. #3 | 2080 | 965-966 | 333070 |
| C.E. #4 | 2080 | 967-968 | 333071 |
| C.E. #5 | 2080 | 969-970 | 333072 |
| Raycon 46 | 1640 | 316-317 | 299654 |
| Raycon 48 | 1640 | 320-321 | 299656 |
| Raycon 50 | 1640 | 324-325 | 299658 |
| Raycon 52 | 1640 | 328-329 | 299660 |
| Raycon 54 | 1640 | 332-333 | 299662 |
| Raycon 56 | 1640 | 336-337 | 299664 |
| Raycon 65 | 1640 | 354-355 | 299673 |
| Raycon 66 | 1640 | 356-357 | 299674 |
| Raycon 67 | 1640 | 358-359 | 299675 |
| Raycon 68 | 1640 | 360-361 | 299676 |
| Raycon 69 | 1640 | 362-363 | 299677 |
| Raycon 70 | 1640 | 364-365 | 299678 |
| Raycon 85 | 1640 | 394-395 | 299693 |
| Raycon 86 | 1640 | 396-397 | 299694 |
| Raycon 87 | 1640 | 398-399 | 299695 |
| Nat No. 1 | 1075 | 399-700 | 138162 |
| Nat No. 2 | 1075 | 701-702 | 138163 |
| Nat No. 3 | 1075 | 703-704 | 138164 |
| Nat No. 4 | 1075 | 705-706 | 138165 |
| Nat No. 5 | SW/4 Sec. 23, T3S, R13E | | 338178 |
| Nat No. 6 | SW/4 Sec. 23, T3S, R13E | | 338179 |
| Nat No. 7 | SW/4 Sec. 23, T3S, R13E | | 338180 |
| Nat No. 8 | SW/4 Sec. 23, T3S, R13E | | 338181 |
| Nat No. 9 | SW/4 Sec. 23, T3S, R13E | | 338182 |
| Nat No. 10 | SW/4 Sec. 23, T3S, R13E | | 338183 |
| Nat No. 11 | SW/4 Sec. 23, T3S, R13E | | 338184 |
| Nat No. 12 | SW/4 Sec. 23, T3S, R13E | | 338185 |
| Nat No. 13 | SW/4 Sec. 23, T3S, R13E | | 338186 |
| Nat No. 14 | SW/4 Sec. 23, T3S, R13E | | 338187 |

4

6

5

6

33

ARIZONA
STATE OFFICE
PHOENIX, ARIZONA

2001 JUL 19 A 10:19

MINERAL
BUREAU OF
LAND MANAGEMENT

EXHIBIT A

Unpatented Mining Claims and Mill Site Claims : Pinal, County, AZ
Pioneer-Mineral Creek-Cochran-Copper Butte-Riverside Mining Districts

| <u>Claim</u> | <u>Book or Docket</u> | <u>Page</u> | <u>BLM Serial No.</u> |
|--------------|-------------------------|-------------|-----------------------|
| Nat No. 15 | SW/4 Sec. 23, T3S, R13E | | 338188 |
| Nat No. 16 | SW/4 Sec. 23, T3S, R13E | | 338189 |
| M. Tiger | SW/4 Sec. 1, T4S, R13E | | 353756 |

3

RECEIVED
BUREAU OF
LAND MANAGEMENT
2001 JUL 19 A 10:19
ARIZONA
STATE OFFICE
PHOENIX, ARIZONA

United States Department of the Interior
Bureau of Land Management
 BUSINESS & SUPPORT SVCS DIV
 222 N CENTRAL AVE
 PHOENIX, AZ 85004 -2203
 Phone: (602) 417-9200

| | |
|---------|--------|
| Receipt | |
| No: | 341391 |

| Transaction #: 359313 | | | | | |
|---------------------------------|------|---|------------------|------------|---------------------|
| Date of Transaction: 07/19/2001 | | | | | |
| CUSTOMER: | | ASARCO BOX 5747 TUCSON, AZ 85703 | | | |
| LINE # | QTY | COMMODITY / SUBJECT / ACTION / PRODUCT | REMARKS | UNIT PRICE | TOTAL |
| 1 | 1.00 | LOCATABLE MINERALS / MINING CLAIMS-NOT NEW-UNADJUD, ONE AUTH NO. ONLY / MINING CLAIM MONEY RECEIVED (455) | MAINT 2002 (139) | - n/a - | \$139,000.00 |
| TOTAL: | | | | | \$139,000.00 |

| PAYMENT INFORMATION | | | |
|---------------------|-----------|--|------------------------|
| 1 | AMOUNT: | \$139,000.00 | POSTMARKED: 07/18/2001 |
| | TYPE: | CHECK | RECEIVED: 07/19/2001 |
| | CHECK NO: | 0155046502 | |
| | NAME: | ASARCO INCORPORATED BOX 5747 TUCSON AZ 85703 | |

| REMARKS |
|-------------------|
| PHONE NO: SEE DOC |

| CASE SERIAL NUMBER INFORMATION | | |
|--------------------------------|--------|-----------------------|
| TRNS # | LINE # | CASES |
| 359313 | 1 | AMC314545/\$139000.00 |

This receipt was generated by the automated BLM Collections and Billings System and is a paper representation of a portion of the official electronic record contained therein.

9/19/01 pw

1181, 45684, 46919, 66892, 138158

Receipt #: 149877

Lead #: 141486, 253273, 277468, 289373, 2996

Amount Received: 128,000.00

312984, 315168, 315170, 303735, 3165

Date: 7/10/00

345121, 325895, 333067, 33817

Transaction #: 162490

344575, 344652, 344757, 345188

345354, 345629, 353756

| AMC # | Code | \$\$\$\$\$ |
|-------------|------|--------------------|
| 1186-1187 | 482 | 200 ⁰⁰ |
| 45754-45755 | | 200 ⁰⁰ |
| 45820- | | 100 ⁰⁰ |
| 45823 | | 100 ⁰⁰ |
| 45826-45824 | | 400 ⁰⁰ |
| 45842-45846 | | 500 ⁰⁰ |
| 45849 | | 100 ⁰⁰ |
| 45852-45860 | | 900 ⁰⁰ |
| 45901-45971 | | 7100 ⁰⁰ |
| 45985-46005 | | 2100 ⁰⁰ |
| 46007-46008 | | 200 ⁰⁰ |
| 46011-46016 | | 600 ⁰⁰ |
| 46919-46924 | | 600 ⁰⁰ |
| 47104-47105 | | 200 ⁰⁰ |
| 47109 | | 100 ⁰⁰ |

| AMC # | Code | \$\$\$\$\$ |
|-------------|------|--------------------|
| 47117 | 482 | 100 ⁰⁰ |
| 47119 | | 100 ⁰⁰ |
| 47272-47280 | | 900 ⁰⁰ |
| 67025-67033 | | 900 ⁰⁰ |
| 67035-67043 | | 900 ⁰⁰ |
| 67045-67101 | | 5700 ⁰⁰ |
| 67103-67184 | | 2200 ⁰⁰ |
| 67187-67189 | | 300 ⁰⁰ |
| 67193 | | 100 ⁰⁰ |
| 67195-67199 | | 500 ⁰⁰ |
| 67249-67269 | | 2100 ⁰⁰ |
| 67271 | | 100 ⁰⁰ |
| 67273-67275 | | 300 ⁰⁰ |
| 67277-67281 | | 500 ⁰⁰ |
| 67284 | | 100 ⁰⁰ |

\$ 128,000.00
 100.00 Refund
127,900.00

AMC Closed
 545655
 Total: 34200⁰⁰

480----POL-----\$5

Entered: SB 7/20/00
 Date

481----NOI-----\$5

Verified: Jo 10-19-00
 Date

482----Maint.---\$100

396----Trf.-----\$5

635----Amd.-----\$5

Sent to Accounts: 11/7/00
 Date

379----Refund

Earned by Accounts: _____
 Date

Refund \$100 for
 AMC 345633 closed 10/20/00
 LOM

Receipt #: 149877

Lead #: _____

Amount Received: 128,000⁰⁰

Date: 7/10/00

Transaction #: 162490

| AMC # | Code | \$\$\$\$ |
|---|------|----------------------|
| 67286-67318 | 482 | 3300 ⁰⁰ |
| 67321-67346 | | 2600 ⁰⁰ |
| 67349-67439 | | 9100 ⁰⁰ |
| 67441 | | 100 ⁰⁰ |
| 67443- 67536 ⁶⁷⁴⁵³ | | 9400 ⁰⁰ |
| 67538 ⁶⁷⁴⁵⁴ - 67540 ⁶⁷⁵³⁶ | | 300 ⁰⁰ |
| 138158-138165 | | 800 ⁰⁰ |
| 141524-141555 | | 3200 ⁰⁰ |
| 141622-141623 | | 200 ⁰⁰ |
| 253275-253319 | | 4500 ⁰⁰ |
| 253321-253322 | | 200 ⁰⁰ |
| 253324 | | 100 ⁰⁰ |
| 253326-253430 | | 10,500 ⁰⁰ |
| 253456-253457 | | 200 ⁰⁰ |
| 253460-253464 | | 500 ⁰⁰ |

| AMC # | Code | \$\$\$\$ |
|---|------|----------------------|
| 253467-253483 | 482 | 1700 ⁰⁰ |
| 253485-253488 | | 400 ⁰⁰ |
| 277550-277673 | | 12,400 ⁰⁰ |
| 277468- 277474 ²⁷⁷⁴⁷² | | 700 ⁰⁰ |
| 277492- 277501 ²⁷⁷⁴⁷⁷ | | 400 ⁰⁰ |
| 277503 | | 100 ⁰⁰ |
| 277505 | | 100 ⁰⁰ |
| 277507 | | 100 ⁰⁰ |
| 277522-277538 | | 1700 ⁰⁰ |
| 277540 | | 100 ⁰⁰ |
| 277542 | | 100 ⁰⁰ |
| 277544 | | 100 ⁰⁰ |
| 299654 | | 100 ⁰⁰ |
| 299656 | | 100 ⁰⁰ |
| 299658 | | 100 ⁰⁰ |

Total: 63200⁰⁰

7/10/00 67458 on list
277473 on list

- 480----POL-----\$5
- 481----NOI-----\$5
- 482----Maint.---\$100
- 396----Trf.-----\$5
- 635----Amd.-----\$5
- 379----Refund

Entered: AB 7/20/00
Date

Verified: AC 10-19-00
Date

Sent to Accounts: _____
Date

Earned by Accounts: _____
Date

Receipt #: 149877

Lead #: _____

Amount Received: 128,000⁰⁰

Date: 7/10/00

Transaction #: 1162490

| AMC # | Code | \$\$\$\$\$ |
|----------------------|------|---------------------|
| 299660 | 482 | 100 ⁰⁰ |
| 299662 | | 100 ⁰⁰ |
| 299664 | | 100 ⁰⁰ |
| 299673-299678 | | 1,000 ⁰⁰ |
| 299693-299695 | | 300 ⁰⁰ |
| 289373-289374 | | 200 ⁰⁰ |
| 312984-313035 | | 5,300 ⁰⁰ |
| 315168-315182 315183 | | 1,500 ⁰⁰ |
| 315184-315186 | | 300 ⁰⁰ |
| 303735-303744 | | 1000 ⁰⁰ |
| 303747 | | 100 ⁰⁰ |
| 303749 | | 100 ⁰⁰ |
| 303751 | | 100 ⁰⁰ |
| 303753 | | 100 ⁰⁰ |
| 303755 | | 100 ⁰⁰ |

| AMC # | Code | \$\$\$\$\$ |
|----------------------------------|------|---------------------|
| 303762-303781 | 482 | 2000 ⁰⁰ |
| 316548-316554 | | 700 ⁰⁰ |
| 325895-325903 325906 | | 1,400 ⁰⁰ |
| 333061 -333072 | | 600 ⁰⁰ |
| 338178-338189 | | 1200 ⁰⁰ |
| 344575-344588 | | 1400 ⁰⁰ |
| 344757-344774 | | 1800 ⁰⁰ |
| 344652-344673 | | 2,200 ⁰⁰ |
| 345121-345129 | | 900 ⁰⁰ |
| 345188-345231 | | 4400 ⁰⁰ |
| 345355-345389 | | 3500 |
| 345629- ³⁴⁵⁶³² 345633 | | 500 ⁰⁰ |
| 353756 | | 100 ⁰⁰ |
| 345354 | | 100 ⁰⁰ |

AMC 315633 closed

Total: 30,600⁰⁰

- 480----POL-----\$5
- 481----NOI-----\$5
- 482----Maint.---\$100
- 396----Trf.-----\$5
- 635----Amd.-----\$5
- 379----Refund

Entered: AB 7/20/00
Date

Verified: sc 10-19-00
Date

Sent to Accounts: _____
Date

Earned by Accounts: _____
Date

| | |
|---------------------------------|--|
| Authorized Date | 11/07/2000 |
| Instructions to Accounts | REFUND \$100.00 AMC 345633 CLOSED 10/20/1998 |
| Login ID | 1461 |
| Entry Date | 11/07/2000 |
| Total Amount | \$100.00 |

ASARCO

RECEIVED
BUREAU OF
LAND MANAGEMENT

JUL 10 9 13 AM '00

STATE OF ARIZONA
PHOENIX
JULY 7, 2000

Ray Complex

CERTIFIED MAIL P 392 888 449

RETURN RECEIPT REQUESTED

Ms. Dorie Morrison
Mining Claims Section
Arizona State Office
Bureau of Land Management
Department of the Interior
222 North Central Avenue
Phoenix, AZ 85004-9200

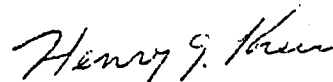
Notice of Intent to Hold and Payment of Annual Claim Maintenance Fees

Dear Ms. Morrison:

Enclosed are the following "Notices of Intent to Hold and Payment of Claim Maintenance Fees" affidavits along with ASARCO Incorporated checks for claim maintenance fee payment.

| Affidavit | | Fee Amount |
|----------------|--------|--------------|
| Project / Mine | County | |
| Ray Complex | Pinal | \$128,000.00 |
| Ray Complex | Gila | \$11,100.00 |

If you have any questions or need further information, please call me.



Henry G. Kreis
Property Manager
Telephone: (520) 798-7717

HGK/tlm
Enclosures
pc: N. A. Gambell, w/encl.

ASARCO

RECEIVED
BUREAU OF
LAND MANAGEMENT

JUL 10 9 14 AM '00

Ray Complex

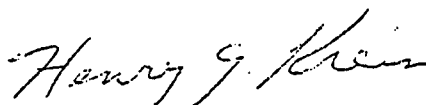
ARIZONA
STATE OFFICE
PHOENIX, ARIZONA

July 7, 2000

Mining Claims Section
Arizona State Office
Bureau of Land Management
Department of the Interior
222 North Central Avenue
Phoenix, AZ 85004-9200

**Notice of Intent to Hold and
Payment of Annual Claim Maintenance Fees
Pinal County, Ray Complex**

This will serve as notice that ASARCO Incorporated, whose address for purposes of this filing is P.O. Box 5747, Tucson, Arizona 85703-0747, intends to hold the mining claims and/or mill sites described in Exhibit A attached hereto for the assessment year ending at 12 o'clock, noon, on September 1, 2001, by payment of the annual claim maintenance fee of \$100 per claim or site. Payment of such amount is made herewith for such assessment year for each of the claims and sites the name and BLM serial number of which, and the book and page or index number of recording of the location notice in the official records of Pinal County, Arizona, of which are set forth in Exhibit A attached hereto and by this reference incorporated herein.



Henry G. Kreis
Property Manager
Telephone: (520) 798-7717

State of Arizona)
) ss.
County of Pinal)

The foregoing instrument was acknowledged before me on the 7th day of July, 2000, by Henry G. Kreis, as agent for ASARCO Incorporated, a New Jersey corporation, on behalf of the corporation.




Tammy L. McPeak, Notary Public

EXHIBIT A

Page 1 Of 45

Unpatented Mining Claims and Mill Site Claims : Pinal, County, AZ
Pioneer-Mineral Creek-Cochran-Copper Butte-Riverside Mining Districts

| <u>Claim</u> | <u>Book or Docket</u> | <u>Page</u> | <u>BLM Serial No.</u> |
|-----------------|-----------------------|-------------|-----------------------|
| Buckeye 3 | 1359 | 963 | 253275 |
| Buckeye 4 | 1359 | 965 | 253276 |
| Buckeye 5 | 1359 | 967 | 253277 |
| Buckeye 10 | 1359 | 969 | 253278 |
| Somnambulant 1 | 1360 | 035 | 253279 |
| Somnambulant 2 | 1360 | 037 | 253280 |
| Somnambulant 3 | 1360 | 039 | 253281 |
| Somnambulant 4 | 1360 | 041 | 253282 |
| Somnambulant 5 | 1360 | 043 | 253283 |
| Somnambulant 6 | 1360 | 045 | 253284 |
| Somnambulant 7 | 1360 | 047 | 253285 |
| Somnambulant 8 | 1360 | 049 | 253286 |
| Somnambulant 9 | 1360 | 051 | 253287 |
| Somnambulant 10 | 1360 | 053 | 253288 |
| Somnambulant 11 | 1360 | 055 | 253289 |
| Somnambulant 12 | 1360 | 057 | 253290 |
| Somnambulant 13 | 1360 | 059 | 253291 |
| Somnambulant 14 | 1360 | 061 | 253292 |
| Sue 37 | 1360 | 063 | 253293 |
| Sue 38 | 1360 | 065 | 253294 |
| Amended | 1381 | 883 | |
| Sue 39 | 1360 | 067 | 253295 |
| Sue 40 | 1360 | 069 | 253296 |
| Amended | 1381 | 885 | |
| Sue 41 | 1360 | 071 | 253297 |
| Amended | 1381 | 887 | |
| Sue 42 | 1360 | 073 | 253298 |
| Amended | 1381 | 889 | |
| Sue 43 | 1360 | 075 | 253299 |
| Amended | 1381 | 891 | |
| Sue 44 | 1360 | 077 | 253300 |
| Sue 45 | 1360 | 079 | 253301 |
| Amended | 1381 | 893 | |
| Sue 46 | 1360 | 081 | 253302 |
| Sue 48 | 1360 | 083 | 253303 |

ENTERED INTO COMPUTER

JUL 20 2000

STATE OFFICE
PHOENIX, ARIZONA

JUL 10 9 14 AM '00

RECEIVED
BUREAU OF
LAND MANAGEMENT

EXHIBIT A

Unpatented Mining Claims and Mill Site Claims : Pinal, County, AZ
Pioneer-Mineral Creek-Cochran-Copper Butte-Riverside Mining Districts

| <u>Claim</u> | <u>Book or Docket</u> | <u>Page</u> | <u>BLM Serial No.</u> |
|--------------|-----------------------|-------------|-----------------------|
| Sue 49 | 1360 | 085 | 253304 |
| Sue 50 | 1360 | 087 | 253305 |
| Sue 51 | 1360 | 089 | 253306 |
| Sue 52 | 1360 | 091 | 253307 |
| Sue 53 | 1360 | 093 | 253308 |
| Sue 54 | 1360 | 095 | 253309 |
| Sue 55 | 1360 | 097 | 253310 |
| Sue 56 | 1360 | 099 | 253311 |
| Sue 57 | 1360 | 101 | 253312 |
| Sue 58 | 1360 | 103 | 253313 |
| Sue 59 | 1360 | 105 | 253314 |
| Sue 60 | 1360 | 107 | 253315 |
| Sue 61 | 1360 | 109 | 253316 |
| Sue 62 | 1360 | 111 | 253317 |
| Sue 63 | 1360 | 113 | 253318 |
| Sue 64 | 1360 | 115 | 253319 |
| Sue 66 | 1360 | 119 | 253321 |
| Sue 67 | 1360 | 121 | 253322 |
| Sue 69 | 1360 | 125 | 253324 |
| Sue 71 | 1360 | 129 | 253326 |
| Sue 72 | 1360 | 131 | 253327 |
| Sue 73 | 1360 | 133 | 253328 |
| Sue 74 | 1360 | 135 | 253329 |
| Sue 75 | 1360 | 137 | 253330 |
| Sue 76 | 1360 | 139 | 253331 |
| Sue 77 | 1360 | 141 | 253332 |
| Sue 78 | 1360 | 143 | 253333 |
| Sue 79 | 1360 | 145 | 253334 |
| Sue 80 | 1360 | 147 | 253335 |
| Sue 81 | 1360 | 149 | 253336 |
| Sue 82 | 1360 | 151 | 253337 |
| Sue 83 | 1360 | 153 | 253338 |
| Sue 84 | 1360 | 155 | 253339 |
| Sue 85 | 1360 | 157 | 253340 |
| Sue 86 | 1360 | 159 | 253341 |

RECEIVED
BUREAU OF
LAND MANAGEMENT

JUL 10 9 14 AM '00

STATE OFFICE
PHOENIX, ARIZONA

ENTERED INTO COMPUTER

JUL 20 2000

EXHIBIT A

Unpatented Mining Claims and Mill Site Claims : Pinal, County, AZ
Pioneer-Mineral Creek-Cochran-Copper Butte-Riverside Mining Districts

| <u>Claim</u> | <u>Book or Docket</u> | <u>Page</u> | <u>BLM Serial No.</u> |
|--------------|-----------------------|-------------|-----------------------|
| Sue 87 | 1360 | 161 | 253342 |
| Sue 88 | 1360 | 163 | 253343 |
| Sue 89 | 1360 | 165 | 253344 |
| Sue 90 | 1360 | 167 | 253345 |
| Sue 91 | 1360 | 169 | 253346 |
| Sue 92 | 1360 | 171 | 253347 |
| Sue 93 | 1360 | 173 | 253348 |
| Sue 94 | 1360 | 175 | 253349 |
| Sue 95 | 1360 | 177 | 253350 |
| Sue 96 | 1360 | 179 | 253351 |
| Sue 97 | 1360 | 181 | 253352 |
| Sue 98 | 1360 | 183 | 253353 |
| Sue 99 | 1360 | 185 | 253354 |
| Sue 100 | 1360 | 187 | 253355 |
| Sue 101 | 1360 | 189 | 253356 |
| Sue 102 | 1360 | 191 | 253357 |
| Sue 103 | 1360 | 193 | 253358 |
| Sue 104 | 1360 | 195 | 253359 |
| Sue 105 | 1360 | 197 | 253360 |
| Sue 116 | 1360 | 199 | 253361 |
| Sue 117 | 1360 | 201 | 253362 |
| Sue 118 | 1360 | 203 | 253363 |
| Sue 119 | 1360 | 205 | 253364 |
| Sue 201 | 1360 | 207 | 253365 |
| TW 12 | 1360 | 241 | 253366 |
| TW 13 | 1360 | 243 | 253367 |
| TW 14 | 1360 | 245 | 253368 |
| Amended | 1381 | 901 | |
| TW 15 | 1360 | 247 | 253369 |
| TW 16 | 1360 | 249 | 253370 |
| TW 17 | 1360 | 251 | 253371 |
| TW 18 | 1360 | 253 | 253372 |
| TW 19 | 1360 | 255 | 253373 |
| TW 20 | 1360 | 257 | 253374 |
| TW 21 | 1360 | 259 | 253375 |

ENTERED INTO COMPUTER

83 JUL 20 2000
[Signature]

RECEIVED
STATE OFFICE
PIONEER, ARIZONA

JUL 10 9 14 AM '00

RECEIVED
BUREAU OF
LAND MANAGEMENT

34

EXHIBIT A

Unpatented Mining Claims and Mill Site Claims : Pinal, County, AZ
Pioneer-Mineral Creek-Cochran-Copper Butte-Riverside Mining Districts

| <u>Claim</u> | <u>Book or Docket</u> | <u>Page</u> | <u>BLM Serial No.</u> |
|--------------|-----------------------|-------------|-----------------------|
| TW 22 | 1360 | 261 | 253376 |
| TW 23 | 1360 | 263 | 253377 |
| TW 24 | 1360 | 265 | 253378 |
| TW 25 | 1360 | 267 | 253379 |
| TW 26 | 1360 | 269 | 253380 |
| TW 29 | 1360 | 271 | 253381 |
| TW 30 | 1360 | 273 | 253382 |
| TW 31 | 1360 | 275 | 253383 |
| TW 32 | 1360 | 277 | 253384 |
| TW 33 | 1360 | 279 | 253385 |
| TW 34 | 1360 | 281 | 253386 |
| TW 35 | 1360 | 283 | 253387 |
| TW 36 | 1360 | 285 | 253388 |
| TW 37 | 1360 | 287 | 253389 |
| TW 38 | 1360 | 289 | 253390 |
| TW 39 | 1360 | 291 | 253391 |
| TW 40 | 1360 | 293 | 253392 |
| TW 41 | 1360 | 295 | 253393 |
| TW 42 | 1360 | 297 | 253394 |
| TW 43 | 1360 | 299 | 253395 |
| TW 44 | 1360 | 301 | 253396 |
| TW 45 | 1360 | 303 | 253397 |
| TW 46 | 1360 | 305 | 253398 |
| TW 47 | 1360 | 307 | 253399 |
| TW 48 | 1360 | 309 | 253400 |
| TW 49 | 1360 | 311 | 253401 |
| TW 50 | 1360 | 313 | 253402 |
| TW 51 | 1360 | 315 | 253403 |
| TW 52 | 1360 | 317 | 253404 |
| TW 53 | 1360 | 319 | 253405 |
| TW 54 | 1360 | 321 | 253406 |
| TW 55 | 1360 | 323 | 253407 |
| TW 56 | 1360 | 325 | 253408 |
| TW 57 | 1360 | 327 | 253409 |
| TW 58 | 1360 | 329 | 253410 |

ENTERED INTO COMPUTER

JUL 20 2000

ARIZONA
STATE OFFICE
PIENNA, ARIZONA

JUL 10 9 14 AM '00

RECEIVED
BUREAU OF
LAND MANAGEMENT

EXHIBIT A

Unpatented Mining Claims and Mill Site Claims : Pinal, County, AZ
 Pioneer-Mineral Creek-Cochran-Copper Butte-Riverside Mining Districts

| <u>Claim</u> | <u>Book or Docket</u> | <u>Page</u> | <u>BLM Serial No.</u> |
|-----------------|-----------------------|-------------|-----------------------|
| TW 59 | 1360 | 331 | 253411 |
| TW 60 | 1360 | 333 | 253412 |
| TW 61 | 1360 | 335 | 253413 |
| TW 62 | 1360 | 337 | 253414 |
| TW 63 | 1360 | 339 | 253415 |
| TW 64 | 1360 | 341 | 253416 |
| TW 65 | 1360 | 343 | 253417 |
| TW 66 | 1360 | 345 | 253418 |
| TW 67 | 1360 | 347 | 253419 |
| TW 68 | 1360 | 349 | 253420 |
| TW 69 | 1360 | 351 | 253421 |
| TW 70 | 1360 | 353 | 253422 |
| TW 71 | 1360 | 355 | 253423 |
| TW 72 | 1360 | 357 | 253424 |
| TW 73 | 1360 | 359 | 253425 |
| TW 74 | 1360 | 361 | 253426 |
| TW 75 | 1360 | 363 | 253427 |
| TW 102 | 1360 | 365 | 253428 |
| TW 103 | 1360 | 367 | 253429 |
| TW 104 | 1360 | 369 | 253430 |
| Copper Butte 20 | 1359 | 975 | 253456 |
| Copper Butte 21 | 1359 | 977 | 253457 |
| Terra 1 | 1360 | 209 | 253460 |
| Terra 2 | 1360 | 211 | 253461 |
| Amended | 1381 | 895 | |
| Terra 3 | 1360 | 213 | 253462 |
| Terra 4 | 1360 | 215 | 253463 |
| Terra 5 | 1360 | 217 | 253464 |
| Terra 8 | 1360 | 223 | 253467 |
| Terra 9 | 1360 | 225 | 253468 |
| Terra 10 | 1360 | 227 | 253469 |
| Terra 11 | 1360 | 229 | 253470 |
| Terra 12 | 1360 | 231 | 253471 |
| Terra 13 | 1360 | 233 | 253472 |
| Terra 14 | 1360 | 235 | 253473 |

ENTERED INTO COMPUTER

JUL 20 2000

ARIZONA
 STATE OFFICE
 PHOENIX, ARIZONA

JUL 10 9 14 AM '00

RECEIVED
 BUREAU OF
 LAND MANAGEMENT

34

EXHIBIT A

Unpatented Mining Claims and Mill Site Claims : Pinal, County, AZ
Pioneer-Mineral Creek-Cochran-Copper Butte-Riverside Mining Districts

| <u>Claim</u> | <u>Book or Docket</u> | <u>Page</u> | <u>BLM Serial No.</u> |
|------------------|-----------------------|-------------|-----------------------|
| Amended | 1381 | 897 | |
| Terra 15 | 1360 | 237 | 253474 |
| Amended | 1381 | 899 | |
| Terra 16 | 1360 | 239 | 253475 |
| Walnut Canyon 1 | 1360 | 295 | 253476 |
| Walnut Canyon 2 | 1360 | 393 | 253477 |
| Walnut Canyon 3 | 1360 | 391 | 253478 |
| Walnut Canyon 4 | 1360 | 389 | 253479 |
| Walnut Canyon 5 | 1360 | 387 | 253480 |
| Walnut Canyon 6 | 1360 | 385 | 253481 |
| Walnut Canyon 7 | 1360 | 383 | 253482 |
| Walnut Canyon 8 | 1360 | 381 | 253483 |
| Walnut Canyon 14 | 1360 | 377 | 253485 |
| Walnut Canyon 15 | 1360 | 375 | 253486 |
| Walnut Canyon 18 | 1360 | 373 | 253487 |
| Walnut Canyon 19 | 1360 | 371 | 253488 |
| Butte #1 | 1553 | 378 | 289373 |
| Butte #2 | 1553 | 379 | 289374 |
| Sue 65 | 1869 | 958-959 | 325895 |
| Sue 70 | 1869 | 960-961 | 325896 |

| | | | |
|---------------|-----------|-----|-------|
| Adobe | 52, Mines | 493 | 67026 |
| Amended | | 372 | 493 |
| A Hunch No. 2 | 70, Mines | 151 | 67027 |
| Amended | | 213 | 35 |
| A Hunch No. 3 | 70, Mines | 488 | 67028 |
| Amended | | 213 | 36 |
| A Hunch No. 4 | 73, Mines | 267 | 67029 |
| Amended | | 213 | 37 |
| A Hunch No. 5 | 73, Mines | 268 | 67030 |
| Amended | | 213 | 38 |
| A Hunch No. 6 | 73, Mines | 269 | 67031 |
| Amended | | 213 | 39 |

ENTERED INTO COMPUTER

JUL 20 2000

RECEIVED
BUREAU OF
LAND MANAGEMENT
PIONEER DISTRICT

JUL 10 9 15 AM '00

RECEIVED
BUREAU OF
LAND MANAGEMENT

24

EXHIBIT A

Unpatented Mining Claims and Mill Site Claims : Pinal, County, AZ
Pioneer-Mineral Creek-Cochran-Copper Butte-Riverside Mining Districts

| <u>Claim</u> | <u>Book or Docket</u> | <u>Page</u> | <u>BLM Serial No.</u> |
|-------------------|-----------------------|-------------|-----------------------|
| A Hunch No. 7 | 78, Mines | 241 | 67032 |
| Amended | 213 | 40 | |
| Canyon No. 6 | 364 | 200 | 67033 |
| Carnation | 30, Mines | 499 | 67035 |
| Chest | 35, Mines | 197 | 67036 |
| Chloride Gulch | 15, Mines | 219 | 67037 |
| Amended | 36, Mines | 591 | |
| Combination | 30, Mines | 499 | 67038 |
| Contact No. 3 | 32, Mines | 531 | 67039 |
| Copper Ace No. 1 | 264 | 537 | 67040 |
| Copper Ace No. 2 | 264 | 538 | 67041 |
| Copper Ace No. 3 | 264 | 539 | 67042 |
| Copper Ace No. 4 | 264 | 540 | 67043 |
| Copper Zone No. 4 | 24, Mines | 543 | 67045 |
| Amended | 372 | 491 | |
| Copper Zone No. 5 | 24, Mines | 544 | 67046 |
| Amended | 372 | 492 | |
| Happy Vale | 35, Mines | 421 | 67047 |
| Led | 35, Mines | 301 | 67048 |
| Major | 32, Mines | 531 | 67049 |
| Major No. 2 | 32, Mines | 532 | 67050 |
| Major No. 3 | 32, Mines | 533 | 67051 |
| Major No. 4 | 35, Mines | 421 | 67052 |
| Major No. 5 | 46, Mines | 26 | 67053 |
| Major No. 6 | 46, Mines | 27 | 67054 |
| Mescal No. 1 | 188 | 564 | 67055 |
| Amended | 193 | 425 | |
| Mescal No. 2 | 188 | 565 | 67056 |
| Mescal No. 3 | 188 | 566 | 67057 |
| Mescal No. 4 | 188 | 567 | 67058 |
| Mescal No. 5 | 189 | 328 | 67059 |
| Mescal No. 6 | 188 | 568 | 67060 |
| Mescal No. 7 | 188 | 569 | 67061 |
| Mescal No. 8 | 189 | 55 | 67062 |
| Mescal No. 9 | 189 | 56 | 67063 |

ENTERED INTO COMPUTER

JUL 20 2000

ARIZONA
STATE OFFICE
PIONEER, ARIZONA

JUL 10 9 15 AM '00

RECEIVED
BUREAU OF
LAND MANAGEMENT

30

30

EXHIBIT A

Unpatented Mining Claims and Mill Site Claims : Pinal, County, AZ
Pioneer-Mineral Creek-Cochran-Copper Butte-Riverside Mining Districts

| <u>Claim</u> | <u>Book or Docket</u> | <u>Page</u> | <u>BLM Serial No.</u> |
|---------------|-----------------------|-------------|-----------------------|
| Mescal No. 10 | 189 | 57 | 67064 |
| Mescal No. 11 | 189 | 58 | 67065 |
| Mescal No. 12 | 189 | 59 | 67066 |
| Mescal No. 13 | 189 | 60 | 67067 |
| Mescal No. 14 | 189 | 61 | 67068 |
| Mescal No. 15 | 189 | 62 | 67069 |
| Mescal No. 16 | 189 | 329 | 67070 |
| Mescal No. 17 | 189 | 63 | 67071 |
| Mescal No. 18 | 189 | 199 | 67072 |
| Mescal No. 19 | 189 | 64 | 67073 |
| Mescal No. 20 | 189 | 65 | 67074 |
| Mescal No. 21 | 189 | 210 | 67075 |
| Mescal No. 22 | 189 | 201 | 67076 |
| Mescal No. 23 | 189 | 202 | 67077 |
| Mescal No. 24 | 189 | 203 | 67078 |
| Mescal No. 25 | 189 | 204 | 67079 |
| Mescal No. 26 | 189 | 205 | 67080 |
| Amended | 194 | 528 | |
| Mescal No. 27 | 194 | 529 | 67081 |
| Mescal No. 28 | 194 | 530 | 67082 |
| Mescal No. 29 | 194 | 531 | 67083 |
| Mescal No. 30 | 194 | 532 | 67084 |
| Mescal No. 31 | 194 | 533 | 67085 |
| Mescal No. 32 | 194 | 534 | 67086 |
| Mescal No. 33 | 194 | 535 | 67087 |
| Mescal No. 34 | 194 | 536 | 67088 |
| Mescal No. 35 | 194 | 537 | 67089 |
| Mescal No. 36 | 194 | 538 | 67090 |
| Mescal No. 37 | 194 | 539 | 67091 |
| Mescal No. 38 | 194 | 540 | 67092 |
| Mescal No. 39 | 194 | 541 | 67093 |
| Mescal No. 40 | 195 | 564 | 67094 |
| Mescal No. 41 | 195 | 565 | 67095 |
| Mescal No. 42 | 195 | 566 | 67096 |
| Mescal No. 43 | 197 | 230 | 67097 |

ENTERED INTO COMPUTER

JUL 20 2000

STATE OFFICE
PIONEER, ARIZONA

JUL 10 9 15 AM '00

RECEIVED
BUREAU OF
LAND MANAGEMENT

34

EXHIBIT A

Unpatented Mining Claims and Mill Site Claims : Pinal, County, AZ
Pioneer-Mineral Creek-Cochran-Copper Butte-Riverside Mining Districts

| <u>Claim</u> | <u>Book or Docket</u> | <u>Page</u> | <u>BLM Serial No.</u> |
|--------------------------|-----------------------|-------------|-----------------------|
| Mescal No. 44 | 197 | 231 | 67098 |
| Mescal No. 45 | 197 | 232 | 67099 |
| Mescal No. 46 | 197 | 233 | 67100 |
| Mescal No. 47 | 197 | 234 | 67101 ✓ |
| Amended | 1869 | 910-911 | |
| Mescal No. 49 | 197 | 236 | 67103 |
| Amended | 1869 | 914-914 | |
| Mescal No. 50 | 195 | 562 | 67104 |
| Amended | 1869 | 916 | |
| Mescal No. 51 | 195 | 563 | 67105 |
| Mesquite No. 1 | 197 | 228 | 67106 |
| Mesquite No. 2 | 197 | 229 | 67107 |
| Odessa | 35, Mines | 422 | 67108 |
| Olive | 35, Mines | 198 | 67109 |
| Recall | 35, Mines | 198 | 67110 |
| Rustler No. 1 | 364 | 196 | 67111 |
| Rustler No. 2 | 364 | 197 | 67112 |
| Rustler No. 3 | 364 | 198 | 67113 |
| Rustler No. 4 | 364 | 199 | 67114 |
| Silverball (SilverBall) | 39, Mines | 457 | 67115 |
| Silver King | 31, Mines | 495 | 67116 |
| Silver Lead | 31, Mines | 496 | 67117 |
| Silver Leaf (SilverLeap) | 31, Mines | 497 | 67118 |
| Silver Leap No. 3 | 32, Mines | 530 | 67119 |
| Silver Queen | 31, Mines | 496 | 67120 |
| Silver Threads | 31, Mines | 497 | 67121 |
| Star | 31, Mines | 494 | 67122 |
| Would be Expert | 31, Mines | 302 | 67123 ✓ |
| Southern No. 1 | 297 | 230 | 67173 |
| Southern No. 2 | 297 | 231 | 67174 |
| Southern No. 3 | 297 | 232 | 67175 |
| Southern No. 4 | 297 | 233 | 67176 |
| Southern No. 5 | 297 | 234 | 67177 |
| Amended | 1869 | 940-941 | |
| Southern No. 6 | 297 | 235 | 67178 |

ENTERED INTO COMPUTER

JUL 20 2000

RECEIVED
STATE OFFICE
PIONEER, ARIZONA

JUL 10 9 15 AM '00

RECEIVED
BUREAU OF
LAND MANAGEMENT

EXHIBIT A

Unpatented Mining Claims and Mill Site Claims : Pinal, County, AZ
Pioneer-Mineral Creek-Cochran-Copper Butte-Riverside Mining Districts

| <u>Claim</u> | <u>Book or Docket</u> | <u>Page</u> | <u>BLM Serial No.</u> |
|-----------------|-----------------------|-------------|-----------------------|
| Amended | 1869 | 942-943 | |
| Southern No. 7 | 334 | 532 | 67179 |
| Southern No. 8 | 334 | 533 | 67180 |
| Amended | 1869 | 944-945 | |
| Ray Southern 1 | 47, Mines | 462 | 67181 |
| Ray Southern 5 | 47, Mines | 463 | 67182 |
| Amended | 1869 | 918-919 | |
| Ray Southern 6 | 47, Mines | 464 | 67183 |
| Amended | 1869 | 920-921 | |
| Ray Southern 7 | 47, Mines | 465 | 67184 |
| Amended | 1869 | 922-923 | |
| Ray Southern 10 | 47, Mines | 468 | 67187 |
| Amended | 1869 | 924-925 | |
| Ray Southern 11 | 47, Mines | 469 | 67188 |
| Amended | 297 | 236 | |
| Ray Southern 12 | 47, Mines | 470 | 67189 |
| Amended | 1869 | 926-927 | |
| Ray Southern 16 | 55, Mines | 355 | 67193 |
| Ray Southern 17 | 56, Mines | 527 | 67195 |
| Amended | 1869 | 934-935 | |
| Ray Southern 39 | 155 | 134 | 67196 |
| Amended | 360 | 522 | |
| Reamended | 1869 | 636-937 | |
| Ray Southern 40 | 155 | 86 | 67197 |
| Amended | 360 | 523 | |
| Reamended | 1869 | 938-939 | |
| Ray Southern 41 | 155 | 87 | 67198 |
| Amended | 360 | 524 | |
| Ray Southern 42 | 158 | 88 | 67199 |
| Amended | 360 | 525 | |
| Bur No. 1 | 719 | 609 | 67249 |
| Amended | 974 | 225 | |
| Bur No. 2 | 719 | 610 | 67250 |
| Amended | 974 | 227 | |
| Bur No. 3 | 719 | 611 | 67251 18 |

ENTERED INTO COMPUTER
JUL 20 2000

RECEIVED
BUREAU OF
LAND MANAGEMENT
JUL 10 9 15 AM '00
FEDERAL
STATE OFFICE
PHOENIX, ARIZONA

EXHIBIT A

Unpatented Mining Claims and Mill Site Claims : Pinal, County, AZ
Pioneer-Mineral Creek-Cochran-Copper Butte-Riverside Mining Districts

| <u>Claim</u> | <u>Book or Docket</u> | <u>Page</u> | <u>BLM Serial No.</u> |
|--------------|-----------------------|-------------|-----------------------|
| Amended | 974 | 229 | |
| Bur No. 4 | 719 | 612 | 67252 |
| Amended | 974 | 231 | |
| Bur No. 5 | 719 | 613 | 67253 |
| Amended | 974 | 233 | |
| Bur No. 6 | 719 | 614 | 67254 |
| Amended | 974 | 235 | |
| Bur No. 7 | 719 | 615 | 67255 |
| Amended | 974 | 237 | |
| Bur No. 8 | 719 | 616 | 67256 |
| Amended | 974 | 239 | |
| Bur No. 9 | 719 | 617 | 67257 |
| Amended | 974 | 241 | |
| Bur No. 10 | 719 | 618 | 67258 |
| Amended | 974 | 243 | |
| Reamended | 1890 | 405-406 | |
| Bur No. 11 | 719 | 619 | 67259 |
| Amended | 974 | 245 | |
| Bur No. 12 | 719 | 620 | 67260 |
| Amended | 974 | 247 | |
| Reamended | 1890 | 407-408 | |
| Bur No. 13 | 719 | 621 | 67261 |
| Amended | 974 | 249 | |
| Bur No. 14 | 719 | 622 | 67262 |
| Amended | 974 | 251 | |
| Reamended | 1890 | 409-410 | |
| Bur No. 15 | 719 | 623 | 67263 |
| Amended | 974 | 253 | |
| Bur No. 16 | 719 | 624 | 67264 |
| Amended | 974 | 255 | |
| Reamended | 1890 | 411-412 | |
| Bur No. 17 | 719 | 625 | 67265 |
| Amended | 974 | 257 | |
| Reamended | 1890 | 413-414 | |
| Bur No. 18 | 719 | 626 | 67266 |

ENTERED INTO COMPUTER

JUL 20 2000

RECEIVED
BUREAU OF
LAND MANAGEMENT
MINERAL, ARIZONA

JUL 10 9 15 AM '00

RECEIVED
BUREAU OF
LAND MANAGEMENT
MINERAL, ARIZONA

EXHIBIT A

Unpatented Mining Claims and Mill Site Claims : Pinal, County, AZ
 Pioneer-Mineral Creek-Cochran-Copper Butte-Riverside Mining Districts

| <u>Claim</u> | <u>Book or Docket</u> | <u>Page</u> | <u>BLM Serial No.</u> |
|--------------|-----------------------|-------------|-----------------------|
| Amended | 974 | 259 | |
| Reamended | 1890 | 415-416 | |
| Bur No. 19 | 719 | 627 | 67267 |
| Amended | 974 | 261 | |
| Reamended | 1890 | 417-418 | |
| Bur No. 20 | 719 | 628 | 67268 |
| Amended | 974 | 263 | |
| Reamended | 1890 | 419-420 | |
| Bur No. 22 | 719 | 630 | 67269 |
| Amended | 974 | 265 | |
| Reamended | 1869 | 946-947 | |
| Bur No. 24 | 719 | 632 | 67271 |
| Amended | 974 | 269 | |
| Reamended | 1869 | 948-949 | |
| Bur No. 26 | 719 | 634 | 67273 |
| Amended | 974 | 273 | |
| Reamended | 1869 | 950-951 | |
| Bur No. 27 | 719 | 635 | 67274 |
| Amended | 974 | 275 | |
| Bur No. 28 | 719 | 636 | 67275 |
| Amended | 974 | 277 | |
| Reamended | 1869 | 952-953 | |
| Bur No. 30 | 719 | 638 | 67277 |
| Amended | 974 | 281 | |
| Reamended | 1869 | 954-955 | |
| Bur No. 31 | 719 | 639 | 67278 |
| Amended | 974 | 283 | |
| Bur No. 32 | 719 | 640 | 67279 |
| Amended | 974 | 285 | |
| Reamended | 1869 | 956-957 | |
| Bur No. 33 | 719 | 641 | 67280 |
| Amended | 974 | 287 | |
| Bur No. 34 | 719 | 642 | 67281-12 |
| Amended | 974 | 289 | |
| Reamended | 1869 | 970-971 | |

RECEIVED
 BUREAU OF
 LAND MANAGEMENT
 JUL 10 9 15 AM '00

ENTERED INTO COMPUTER

JUL 20 2000
 [Signature]

EXHIBIT A

Unpatented Mining Claims and Mill Site Claims : Pinal, County, AZ
Pioneer-Mineral Creek-Cochran-Copper Butte-Riverside Mining Districts

| <u>Claim</u> | <u>Book or Docket</u> | <u>Page</u> | <u>BLM Serial No.</u> |
|--------------|-----------------------|-------------|-----------------------|
| Bur No. 37 | 719 | 645 | 67284 |
| Amended | 974 | 295 | |
| Bur No. 39 | 719 | 647 | 67286 |
| Amended | 974 | 299 | |
| Bur No. 40 | 719 | 648 | 67287 |
| Amended | 974 | 301 | |
| Reamended | 1869 | 978-979 | |
| Bur No. 41 | 719 | 649 | 67288 |
| Amended | 974 | 303 | |
| Bur No. 43 | 720 | 591 | 67289 |
| Amended | 974 | 305 | |
| Bur No. 45 | 719 | 651 | 67290 |
| Amended | 974 | 307 | |
| Bur No. 46 | 719 | 652 | 67291 |
| Amended | 974 | 309 | |
| Bur No. 47 | 719 | 653 | 67292 |
| Amended | 974 | 311 | |
| Bur No. 48 | 719 | 654 | 67293 |
| Amended | 974 | 313 | |
| Bur No. 49 | 719 | 655 | 67294 |
| Amended | 974 | 315 | |
| Bur No. 50 | 719 | 656 | 67295 |
| Amended | 974 | 317 | |
| Bur No. 51 | 719 | 657 | 67296 |
| Amended | 974 | 319 | |
| Reamended | 1890 | 421-422 | |
| Bur No. 52 | 719 | 658 | 67297 |
| Amended | 974 | 321 | |
| Bur No. 53 | 719 | 659 | 67298 |
| Amended | 974 | 323 | |
| Reamended | 1890 | 423-424 | |
| Bur No. 54 | 719 | 660 | 67299 |
| Amended | 974 | 325 | |
| Bur No. 55 | 719 | 661 | 67300 |
| Amended | 974 | 327 | |

ENTERED INTO COMPUTER

MS

JUL 20 2000

[Signature]

STATE OFFICE
PIONEER, ARIZONA

JUL 10 9 15 AM '00

RECEIVED
BUREAU OF
LAND MANAGEMENT

EXHIBIT A

Unpatented Mining Claims and Mill Site Claims : Pinal, County, AZ
 Pioneer-Mineral Creek-Cochran-Copper Butte-Riverside Mining Districts

| <u>Claim</u> | <u>Book or Docket</u> | <u>Page</u> | <u>BLM Serial No.</u> |
|--------------|-----------------------|-------------|-----------------------|
| Reamended | 1890 | 425-426 | |
| Bur No. 56 | 719 | 662 | 67301 |
| Amended | 974 | 329 | |
| Bur No. 57 | 719 | 663 | 67302 |
| Amended | 974 | 331 | |
| Reamended | 1890 | 427-428 | |
| Bur No. 58 | 719 | 664 | 67303 |
| Amended | 974 | 333 | |
| Bur No. 59 | 719 | 665 | 67304 |
| Amended | 974 | 335 | |
| Reamended | 1890 | 429-430 | |
| Bur No. 60 | 719 | 666 | 67305 |
| Amended | 974 | 337 | |
| Reamended | 1890 | 431-432 | |
| Bur No. 61 | 719 | 667 | 67306 |
| Amended | 974 | 339 | |
| Reamended | 1890 | 433-434 | |
| Bur No. 62 | 719 | 668 | 67307 |
| Amended | 974 | 341 | |
| Reamended | 1890 | 435-436 | |
| Bur No. 63 | 719 | 669 | 67308 |
| Amended | 974 | 343 | |
| Reamended | 1890 | 437-438 | |
| Bur No. 64 | 719 | 670 | 67309 |
| Amended | 974 | 345 | |
| Reamended | 1890 | 439-440 | |
| Bur No. 65 | 719 | 671 | 67310 |
| Amended | 974 | 347 | |
| Reamended | 1890 | 441-442 | |
| Bur No. 66 | 719 | 672 | 67311 |
| Amended | 974 | 349 | |
| Bur No. 67 | 719 | 673 | 67312 |
| Amended | 974 | 351 | |
| Reamended | 1890 | 443-444 | |
| Bur No. 68 | 719 | 674 | 67313 |

ENTERED INTO COMPUTER

JUL 20 2000

RECEIVED
 BUREAU OF
 LAND MANAGEMENT
 PHOENIX, ARIZONA

JUL 10 9 15 AM '00

RECEIVED
 BUREAU OF
 LAND MANAGEMENT

EXHIBIT A

Unpatented Mining Claims and Mill Site Claims : Pinal, County, AZ
Pioneer-Mineral Creek-Cochran-Copper Butte-Riverside Mining Districts

| <u>Claim</u> | <u>Book or Docket</u> | <u>Page</u> | <u>BLM Serial No.</u> |
|--------------|-----------------------|-------------|-----------------------|
| Amended | 974 | 353 | |
| Bur No. 69 | 719 | 675 | 67314 |
| Amended | 974 | 355 | |
| Reamended | 1890 | 445-446 | |
| Bur No. 71 | 719 | 677 | 67315 |
| Amended | 974 | 357 | |
| Bur No. 73 | 719 | 679 | 67316 |
| Amended | 974 | 359 | |
| Bur No. 75 | 719 | 681 | 67317 |
| Amended | 974 | 361 | |
| Bur No. 77 | 719 | 683 | 67318 |
| Amended | 974 | 363 | |
| Reamended | 1869 | 980-981 | |
| Bur No. 83 | 719 | 689 | 67321 |
| Amended | 974 | 369 | |
| Reamended | 1869 | 984-985 | |
| Bur No. 86 | 719 | 690 | 67322 |
| Amended | 974 | 371 | |
| Bur No. 87 | 719 | 691 | 67323 |
| Amended | 974 | 373 | |
| Bur No. 88 | 719 | 692 | 67324 |
| Amended | 974 | 375 | |
| Bur No. 89 | 719 | 693 | 67325 |
| Amended | 974 | 377 | |
| Bur No. 90 | 719 | 694 | 67326 |
| Amended | 974 | 379 | |
| Bur No. 91 | 719 | 695 | 67327 |
| Amended | 974 | 381 | |
| Bur No. 92 | 719 | 696 | 67328 |
| Amended | 974 | 383 | |
| Bur No. 93 | 719 | 697 | 67329 |
| Amended | 974 | 385 | |
| Bur No. 94 | 719 | 698 | 67330 |
| Amended | 974 | 387 | |
| Bur No. 95 | 719 | 699 | 67331 |

ENTERED INTO COMPUTER

83 JUL 20 2000
JK

ARIZONA
STATE OFFICE
PHOENIX, ARIZONA

JUL 10 9 15 AM '00

RECEIVED
BUREAU OF
LAND MANAGEMENT

EXHIBIT A

Unpatented Mining Claims and Mill Site Claims : Pinal, County, AZ
Pioneer-Mineral Creek-Cochran-Copper Butte-Riverside Mining Districts

| <u>Claim</u> | <u>Book or Docket</u> | <u>Page</u> | <u>BLM Serial No.</u> |
|------------------|-----------------------|-------------|-----------------------|
| Amended | 974 | 389 | |
| Bur No. 116 | 719 | 718 | 67332 |
| Amended | 974 | 391 | |
| Bur No. 117 | 719 | 719 | 67333 |
| Amended | 974 | 393 | |
| Bur No. 118 | 719 | 720 | 67334 |
| Amended | 974 | 395 | |
| Bur No. 119 | 719 | 721 | 67335 |
| Amended | 974 | 397 | |
| Bur No. 120 | 719 | 722 | 67336 |
| Amended | 974 | 399 | |
| Bur No. 121 | 719 | 723 | 67337 |
| Amended | 974 | 401 | |
| Bur No. 122 | 719 | 724 | 67338 |
| Amended | 974 | 403 | |
| Bur No. 123 | 719 | 725 | 67339 |
| Amended | 974 | 405 | |
| Bur No. 124 | 719 | 726 | 67340 |
| Amended | 974 | 407 | |
| Bur No. 125 | 719 | 727 | 67341 |
| Amended | 974 | 409 | |
| Bur No. 126 | 719 | 728 | 67432 |
| Amended | 974 | 411 | |
| Bur No. 127 | 719 | 729 | 67343 |
| Amended | 974 | 413 | |
| Bur No. 128 | 719 | 730 | 67344 |
| Amended | 974 | 415 | |
| Bur No. 129 | 719 | 731 | 67345 |
| Amended | 974 | 417 | |
| Bur No. 130 | 719 | 732 | 67346 |
| Amended | 974 | 419 | |
| Blue Hills No. 1 | 280 | 374 | 67428 |
| Blue Hills No. 2 | 280 | 375 | 67429 |
| Blue Hills No. 3 | 280 | 376 | 67430 |
| Blue Hills No. 4 | 280 | 377 | 67431 |

67432 67342

ARIZONA
STATE OFFICE
PHOENIX, ARIZONA

JUL 10 9 16 AM '00

RECEIVED
BUREAU OF
LAND MANAGEMENT
19

ENTERED INTO COMPUTER

JUL 20 2000

EXHIBIT A

Unpatented Mining Claims and Mill Site Claims : Pinal, County, AZ
Pioneer-Mineral Creek-Cochran-Copper Butte-Riverside Mining Districts

| <u>Claim</u> | <u>Book or Docket</u> | <u>Page</u> | <u>BLM Serial No.</u> |
|-------------------|-----------------------|-------------|-----------------------|
| Blue Hills No. 5 | 280 | 378 | 67432 |
| Blue Hills No. 6 | 280 | 379 | 67433 |
| Blue Hills No. 7 | 280 | 380 | 67434 |
| Blue Hills No. 8 | 280 | 381 | 67435 |
| Blue Hills No. 9 | 280 | 382 | 67436 |
| Blue Hills No. 10 | 280 | 383 | 67437 |
| Blue Hills No. 11 | 280 | 384 | 67438 |
| Blue Hills No. 12 | 280 | 385 | 67439 |
| Ray No. 2 | 545 | 102 | 67441 |
| Ray No. 4 | 545 | 104 | 67443 |
| Ray No. 5 | 545 | 105 | 67444 |
| Ray No. 6 | 545 | 106 | 67445 |
| Ray No. 7 | 545 | 107 | 67446 |
| Ray No. 8 | 545 | 108 | 67447 |
| Ray No. 9 | 545 | 109 | 67448 |
| Ray No. 10 | 545 | 110 | 67449 |
| Ray No. 11 | 545 | 111 | 67450 |
| Ray No. 12 | 545 | 112 | 67451 |
| Ray No. 13 | 545 | 113 | 67452 |
| Ray No. 14 | 545 | 114 | 67453 |
| Ray No. 15 | 552 | 367 | 67454 |
| Ray No. 16 | 545 | 116 | 67455 |
| Ray No. 17 | 545 | 117 | 67456 |
| Ray No. 18 | 545 | 118 | 67457 |
| Ray No. 20 | 545 | 120 | 67459 |
| Ray No. 21 | 545 | 121 | 67460 |
| Ray No. 22 | 552 | 381 | 67461 |
| Ray No. 23 | 545 | 122 | 67462 |
| Ray No. 24 | 552 | 382 | 67463 |
| Ray No. 25 | 545 | 123 | 67464 |
| Ray No. 26 | 552 | 383 | 67465 |
| Ray No. 27 | 545 | 124 | 67466 |
| Ray No. 28 | 552 | 384 | 67467 |
| Ray No. 29 | 545 | 125 | 67468 |
| Ray No. 30 | 552 | 385 | 67469 |

RECEIVED
BUREAU OF
LAND MANAGEMENT
JUL 10 9 16 AM '00

STATE OFFICE
PIONEER, ARIZONA

ENTERED INTO COMPUTER
JUL 20 2000

Handwritten initials and signature.

EXHIBIT A

Unpatented Mining Claims and Mill Site Claims : Pinal, County, AZ
Pioneer-Mineral Creek-Cochran-Copper Butte-Riverside Mining Districts

| <u>Claim</u> | <u>Book or Docket</u> | <u>Page</u> | <u>BLM Serial No.</u> |
|--------------|-----------------------|-------------|-----------------------|
| Ray No. 31 | 552 | 386 | 67470 |
| Ray No. 32 | 552 | 387 | 67471 |
| Ray No. 33 | 552 | 388 | 67472 |
| Ray No. 34 | 552 | 389 | 67473 |
| Ray No. 35 | 545 | 126 | 67474 |
| Ray No. 36 | 545 | 127 | 67475 |
| Ray No. 37 | 545 | 128 | 67476 |
| Ray No. 38 | 545 | 129 | 67477 |
| Ray No. 39 | 545 | 130 | 67478 |
| Ray No. 40 | 545 | 131 | 67479 |
| Ray No. 41 | 545 | 132 | 67480 |
| Ray No. 42 | 545 | 133 | 67481 |
| Ray No. 43 | 552 | 390 | 67482 |
| Ray No. 44 | 552 | 391 | 67483 |
| Ray No. 45 | 552 | 392 | 67484 |
| Ray No. 46 | 552 | 393 | 67485 |
| Ray No. 47 | 552 | 394 | 67486 |
| Ray No. 48 | 552 | 395 | 67487 |
| Ray No. 49 | 546 | 444 | 67488 |
| Ray No. 50 | 546 | 445 | 67489 |
| Ray No. 51 | 546 | 446 | 67490 |
| Ray No. 52 | 546 | 447 | 67491 |
| Ray No. 53 | 546 | 448 | 67492 |
| Ray No. 54 | 546 | 449 | 67493 |
| Ray No. 55 | 546 | 450 | 67494 |
| Ray No. 56 | 546 | 451 | 67495 |
| Ray No. 57 | 546 | 452 | 67496 |
| Ray No. 58 | 546 | 453 | 67497 |
| Ray No. 59 | 546 | 454 | 67498 |
| Ray No. 60 | 552 | 396 | 67499 |
| Ray No. 61 | 548 | 185 | 67500 |
| Ray No. 62 | 548 | 186 | 67501 |
| Ray No. 63 | 548 | 187 | 67502 |
| Ray No. 64 | 548 | 188 | 67503 |
| Ray No. 65 | 548 | 189 | 67504 |

ENTERED INTO COMPUTER

8/3

JUL 20 2000

✓

RECEIVED
STATE OFFICE
PIONEER-MINERAL CREEK

JUL 10 9 16 AM '00

RECEIVED
BUREAU OF
LAND MANAGEMENT

EXHIBIT A

Unpatented Mining Claims and Mill Site Claims : Pinal, County, AZ
Pioneer-Mineral Creek-Cochran-Copper Butte-Riverside Mining Districts

| <u>Claim</u> | <u>Book or Docket</u> | <u>Page</u> | <u>BLM Serial No.</u> |
|--------------|-----------------------|-------------|-----------------------|
| Ray No. 66 | 548 | 190 | 67505 |
| Ray No. 67 | 548 | 191 | 67506 |
| Ray No. 68 | 548 | 192 | 67507 |
| Ray No. 69 | 548 | 193 | 67508 |
| Ray No. 70 | 548 | 194 | 67509 |
| Ray No. 71 | 548 | 195 | 67510 |
| Ray No. 72 | 548 | 196 | 67511 |
| Ray No. 73 | 552 | 370 | 67512 |
| Ray No. 74 | 552 | 371 | 67513 |
| Ray No. 75 | 552 | 372 | 67514 |
| Ray No. 76 | 552 | 373 | 67515 |
| Ray No. 77 | 552 | 374 | 67516 |
| Ray No. 78 | 552 | 375 | 67517 |
| Ray No. 79 | 552 | 376 | 67518 |
| Ray No. 80 | 552 | 377 | 67519 |
| Ray No. 81 | 552 | 378 | 67520 |
| Ray No. 82 | 552 | 379 | 67521 |
| Ray No. 83 | 552 | 380 | 67522 |
| Ray No. 84 | 758 | 967 | 67523 |
| Ray No. 85 | 758 | 968 | 67524 |
| Ray No. 86 | 758 | 969 | 67525 |
| Ray No. 87 | 758 | 970 | 67526 |
| Ray No. 88 | 758 | 971 | 67527 |
| Ray No. 89 | 758 | 972 | 67528 |
| Ray No. 90 | 758 | 973 | 67529 |
| Ray No. 91 | 758 | 974 | 67530 |
| Ray No. 92 | 758 | 975 | 67531 |
| Ray No. 93 | 758 | 976 | 67532 |
| Ray No. 94 | 758 | 977 | 67533 |
| Ray No. 95 | 758 | 978 | 67534 |
| Ray No. 96 | 758 | 979 | 67535 |
| Ray No. 97 | 758 | 980 | 67536 |
| Ray No. 99 | 785 | 780 | 67538 |
| Ray No. 100 | 785 | 781 | 67539 |
| Ray No. 101 | 785 | 782 | 67540 |

ENTERED INTO COMPUTER

JUL 20 2000

ARIZONA
STATE OFFICE
PHOENIX, ARIZONA

JUL 10 9 16 AM '00

RECEIVED
BUREAU OF
LAND MANAGEMENT

EXHIBIT A

Unpatented Mining Claims and Mill Site Claims : Pinal, County, AZ
Pioneer-Mineral Creek-Cochran-Copper Butte-Riverside Mining Districts

| <u>Claim</u> | <u>Book or Docket</u> | <u>Page</u> | <u>BLM Serial No.</u> |
|--------------|-----------------------|-------------|-----------------------|
| Pat No. 1 | 1076 | 304 | 138158 |
| Pat No. 2 | 1076 | 306 | 138159 |
| Pat No. 3 | 1076 | 308 | 138160 |
| Pat No. 4 | 1076 | 310 | 138161 |
| RMD No. 39 | 1083 | 493 | 141524 |
| RMD no. 40 | 1083 | 495 | 141525 |
| RMD No. 41 | 1083 | 497 | 141526 |
| RMD No. 42 | 1083 | 499 | 141527 |
| RMD No. 43 | 1083 | 501 | 141528 |
| RMD No. 44 | 1083 | 503 | 141529 |
| RMD No. 45 | 1083 | 505 | 141530 |
| RMD No. 46 | 1083 | 507 | 141531 |
| RMD No. 47 | 1083 | 509 | 141532 |
| RMD No. 48 | 1083 | 511 | 141533 |
| RMD No. 49 | 1083 | 513 | 141534 |
| RMD No. 50 | 1083 | 515 | 141535 |
| RMD No. 51 | 1083 | 517 | 141536 |
| RMD No. 52 | 1083 | 519 | 141537 |
| RMD No. 53 | 1083 | 521 | 141538 |
| RMD No. 54 | 1083 | 523 | 141539 |
| RMD No. 55 | 1083 | 525 | 141540 |
| RMD No. 56 | 1083 | 527 | 141541 |
| RMD No. 57 | 1083 | 529 | 141542 |
| RMD No. 58 | 1083 | 531 | 141543 |
| RMD No. 59 | 1083 | 533 | 141544 |
| RMD No. 60 | 1083 | 535 | 141545 |
| RMD No. 61 | 1083 | 537 | 141546 |
| RMD No. 62 | 1083 | 539 | 141547 |
| RMD No. 63 | 1083 | 541 | 141548 |
| RMD No. 64 | 1083 | 543 | 141549 |
| RMD No. 65 | 1083 | 545 | 141550 |
| RMD No. 66 | 1083 | 547 | 141551 |
| RMD No. 67 | 1083 | 549 | 141552 |
| RMD No. 68 | 1083 | 551 | 141553 |
| RMD No. 69 | 1083 | 553 | 141554 |

ENTERED INTO COMPUTER
JUL 20 2000
XB *Xo*

STATE OFFICE
PIONEER DISTRICT

JUL 10 9 16 AM '00

RECEIVED
BUREAU OF
LAND MANAGEMENT

35
-35

EXHIBIT A

Unpatented Mining Claims and Mill Site Claims : Pinal, County, AZ
Pioneer-Mineral Creek-Cochran-Copper Butte-Riverside Mining Districts

| <u>Claim</u> | <u>Book or Docket</u> | <u>Page</u> | <u>BLM Serial No.</u> |
|-------------------|-----------------------|-------------|-----------------------|
| RMD No. 70 | 1083 | 555 | 141555 |
| RMD No. 137 | 1083 | 689 | 141622 |
| RMD No. 138 | 1083 | 691 | 141623 |
| Mescal No. 48 | 1869 | 912-913 | 325897 |
| Ray Southern 14 | 1869 | 928-929 | 325898 |
| Ray Southern | 1869 | 930-931 | 325899 |
| Ray Southern 16-A | 1869 | 932-933 | 325900 |
| Bur No. 35 | 1869 | 972-973 | 325904 |
| Bur No. 36 | 1869 | 974-975 | 325905 |
| Bur No. 38 | 1869 | 976-977 | 325906 |
| Bur No. 81 | 1869 | 982-983 | 325907 |
| Ray No. 98 | 1869 | 986-987 | 325908 |

| | | | |
|----------|------|---------|--------|
| Elder 3 | 1671 | 022 | 303735 |
| Elder 4 | 1671 | 024 | 303736 |
| Elder 5 | 1671 | 026 | 303737 |
| Elder 6 | 1671 | 028 | 303738 |
| Elder 7 | 1671 | 030 | 303739 |
| Elder 8 | 1671 | 032 | 303740 |
| Elder 9 | 1671 | 034 | 303741 |
| Elder 10 | 1671 | 036 | 303742 |
| Elder 11 | 1671 | 038 | 303743 |
| Elder 12 | 1671 | 040 | 303744 |
| Elder 15 | 1671 | 046 | 303747 |
| Amended | 1869 | 964-965 | |
| Elder 17 | 1671 | 050 | 303749 |
| Elder 19 | 1671 | 054 | 303751 |
| Elder 21 | 1671 | 058 | 303753 |
| Elder 23 | 1671 | 062 | 303755 |
| Elder 30 | 1671 | 076 | 303762 |
| Elder 31 | 1671 | 078 | 303763 |
| Elder 32 | 1671 | 080 | 303764 |
| Elder 33 | 1671 | 082 | 303765 |

RECEIVED
STATE OFFICE
PINAL COUNTY, ARIZONA

JUL 10 9 16 AM '00

RECEIVED
BUREAU OF
LAND MANAGEMENT

ENTERED INTO COMPUTER

JS

JUL 20 2000

EXHIBIT A

Unpatented Mining Claims and Mill Site Claims : Pinal, County, AZ
Pioneer-Mineral Creek-Cochran-Copper Butte-Riverside Mining Districts

| <u>Claim</u> | <u>Book or Docket</u> | <u>Page</u> | <u>BLM Serial No.</u> |
|--------------|-----------------------|-------------|---------------------------|
| Elder 34 | 1671 | 084 | 303766 |
| Elder 35 | 1671 | 086 | 303767 |
| Elder 36 | 1671 | 088 | 303768 |
| Elder 37 | 1671 | 090 | 303769 |
| Elder 38 | 1671 | 092 | 303770 |
| Elder 39 | 1671 | 094 | 303771 |
| Elder 48 | 1671 | 096 | 303772 |
| Elder 49 | 1671 | 098 | 303773 |
| Elder 50 | 1671 | 100 | 303774 |
| Elder 51 | 1671 | 102 | 303775 |
| Elder 52 | 1671 | 104 | 303776 |
| Elder 53 | 1671 | 106 | 303777 |
| Elder 54 | 1671 | 108 | 303778 |
| Elder 55 | 1671 | 110 | 303779 |
| Elder 56 | 1671 | 112 | 303780 |
| Elder 57 | 1671 | 114 | 303781 |
| Elder 2 | 1752 | 867 | 315170 |
| Elder 40 | 1752 | 869 | 315171 |
| Elder 41 | 1752 | 871 | 315172 |
| Elder 42 | 1752 | 873 | 315173 |
| Elder 43 | 1752 | 875 | 315174 |
| Elder 44 | 1752 | 877 | 315175 |
| Elder 45 | 1752 | 879 | 315176 |
| Elder 46 | 1752 | 881 | 315177 |
| Elder 47 | 1752 | 883 | 315178 |
| Elder 58 | 1752 | 885 | 315179 |
| Elder 59 | 1752 | 887 | 315180 |
| Elder 60 | 1752 | 889 | 315181 |
| Elder 61 | 1752 | 891 | 315182 |
| Elder 62 | 1752 | 962-963 | 325901* 315183 |
| Elder 63 | 1752 | 895 | 315184 |
| Elder 64 | 1752 | 897 | 315185 |
| Elder 65 | 1752 | 899 | 315186 |
| Elder 13A | 1869 | 962-963 | 325901* |
| Elder 18A | 1869 | 966-967 | 325902 |

ENTERED INTO COMPUTER

JUL 20 2000

STATE OF ARIZONA
PROPERTY DIVISION

JUL 10 9 16 AM '00

RECEIVED
BUREAU OF
LAND MANAGEMENT

EXHIBIT A

Unpatented Mining Claims and Mill Site Claims : Pinal, County, AZ
 Pioneer-Mineral Creek-Cochran-Copper Butte-Riverside Mining Districts

| <u>Claim</u> | <u>Book or Docket</u> | <u>Page</u> | <u>BLM Serial No.</u> |
|------------------|-----------------------|-------------|-----------------------|
| Elder 22A | 1869 | 968-969 | 325903 |
| ***** | | | |
| Portland 5 | 683 | 163 | 67373 |
| ***** | | | |
| Portland 6 | 683 | 164 | 67374 |
| Portland 7 | 683 | 166 | 67375 |
| ***** | | | |
| Teapot No. 11 | 850 | 617 | 1186 |
| Teapot No. 12 | 850 | 618 | 1187 |
| Livingston No. 2 | 133 | 196 | 67365 |
| New Year No. 3 | 57, Mines | 575 | 67366 |
| New Year No. 4 | 57, Mines | 576 | 67367 |
| New Year No. 5 | 57, Mines | 577 | 67368 |
| New Year No. 6 | 57, Mines | 578 | 67369 |
| New Year No. 7 | 57, Mines | 579 | 67370 |
| New Year No. 8 | 57, Mines | 580 | 67371 |
| New Year No. 9 | 57, Mines | 581 | 67372 |
| Portland No. 8 | 720 | 592 | 67376 |
| Portland No. 9 | 720 | 593 | 67377 |
| Portland No. 10 | 720 | 594 | 67378 |
| Portland No. 11 | 720 | 595 | 67379 |
| Portland No. 12 | 720 | 596 | 67380 |
| Portland No. 13 | 720 | 597 | 67381 |
| Portland No. 14 | 720 | 598 | 67382 |
| Portland No. 15 | 720 | 599 | 67383 |
| Portland No. 16 | 720 | 600 | 67384 |
| Teapot No. 1 | 834 | 692 | 67385 |
| Teapot No. 2 | 834 | 693 | 67386 |
| Teapot No. 3 | 834 | 694 | 67387 |
| Teapot No. 4 | 834 | 695 | 67388 |
| Teapot No. 5 | 834 | 696 | 67389 |

ENTERED INTO COMPUTER

JUL 20 2000

SB
Ja

RECEIVED
 BUREAU OF
 LAND MANAGEMENT
 PHOENIX, ARIZONA

JUL 10 9 16 AM '00

RECEIVED
 BUREAU OF
 LAND MANAGEMENT

EXHIBIT A

Unpatented Mining Claims and Mill Site Claims : Pinal, County, AZ
 Pioneer-Mineral Creek-Cochran-Copper Butte-Riverside Mining Districts

| <u>Claim</u> | <u>Book or Docket</u> | <u>Page</u> | <u>BLM Serial No.</u> |
|--------------------|-----------------------|-------------|-----------------------|
| Teapot No. 6 | 834 | 697 | 67390 |
| Teapot No. 7 | 834 | 698 | 67391 |
| Teapot No. 8 | 834 | 699 | 67392 |
| Teapot No. 9 | 834 | 700 | 67393 |
| Teapot No. 10 | 834 | 701 | 67394 |
| Red Hills No. 1 | 129 | 129 | 67395 |
| Amended | 152 | 393 | |
| Red Hills No. 2 | 129 | 130 | 67396 |
| Amended | 152 | 394 | |
| Red Hills No. 3 | 129 | 131 | 67397 |
| Amended | 152 | 395 | |
| Red Hills No. 4 | 129 | 132 | 67398 |
| Amended | 491 | 46 | |
| Red Hills No. 5 | 129 | 133 | 67399 |
| Amended | 491 | 47 | |
| Red Hills No. 6 | 129 | 134 | 67400 |
| Red Hills No. 7 | 129 | 135 | 67401 |
| Red Hills No. 8 | 133 | 195 | 67402 |
| Red Hills No. 9 | 129 | 137 | 67403 |
| Amended | 132 | 177 | |
| Red Hills No. 11 | 129 | 139 | 67404 |
| Amended | 132 | 178 | |
| Red Hills Fraction | 487 | 394 | 67405 |
| Red Bluff | 495 | 504 | 67406 |
| West No. 1 | 520 | 971 | 67407 |
| West No. 2 | 520 | 972 | 67408 |
| West No. 3 | 520 | 973 | 67409 |
| West No. 4 | 520 | 974 | 67410 |
| West No. 5 | 520 | 975 | 67411 |
| West No. 6 | 520 | 976 | 67412 |
| West No. 7 | 520 | 977 | 67413 |
| West No. 8 | 520 | 978 | 67414 |
| West No. 9 | 520 | 979 | 67415 |
| West No. 10 | 520 | 980 | 67416 |
| West No. 11 | 520 | 981 | 67417 |

ENTERED INTO COMPUTER

JUL 20 2000

RECEIVED
 STATE OF ARIZONA
 PHOENIX, ARIZONA

JUL 10 9 16 AM '00

RECEIVED
 BUREAU OF
 LAND MANAGEMENT

EXHIBIT A

Unpatented Mining Claims and Mill Site Claims : Pinal, County, AZ
Pioneer-Mineral Creek-Cochran-Copper Butte-Riverside Mining Districts

| <u>Claim</u> | <u>Book or Docket</u> | <u>Page</u> | <u>BLM Serial No.</u> |
|------------------|-----------------------|-------------|-----------------------|
| West No. 12 | 520 | 982 | 67418 |
| West No. 13 | 520 | 983 | 67419 |
| West No. 14 | 520 | 984 | 67420 |
| West No. 15 | 520 | 985 | 67421 |
| West No. 16 | 520 | 986 | 67422 |
| West No. 17 | 520 | 987 | 67423 |
| West No. 18 | 520 | 988 | 67424 |
| West No. 19 | 520 | 989 | 67425 |
| West No. 20 | 520 | 990 | 67426 |
| West No. 21 | 520 | 991 | 67427 |
| ***** | | | |
| Wedge No. 1 | 431 | 418 | 67025 ✓ |
| ***** | | | |
| Dacite #1 | 604 | 893 | 46919 |
| Dacite #2 | 604 | 894 | 46920 |
| Dacite #3 | 604 | 895 | 46921 |
| Dacite #4 | 604 | 896 | 46922 |
| Dacite #5 | 604 | 897 | 46923 |
| Dacite #6 | 604 | 898 | 46924 |
| Kay 139 | 604 | 861 | 47104 |
| Kay 140 | 604 | 862 | 47105 |
| Kay 140 Amended | 1753 | 771 and 772 | |
| Kay 144 | 604 | 866 | 47109 |
| Kay 152 | 604 | 874 | 47117 |
| Kay 154 | 604 | 876 | 47119 |
| LD No. 1 | 688 | 408 | 47272 |
| LD No. 1 Amended | 711 | 870 | |
| LD No. 2 | 688 | 409 | 47273 |
| LD No. 2 Amended | 693 | 556 | |
| LD No. 3 | 693 | 408 | 47274 |
| LD No. 3 Amended | 688 | 870 | |
| LD No. 4 | 688 | 398 | 47275 |

ENTERED INTO COMPUTER

813 JUL 20 2000



STATE OF ARIZONA
LAND MANAGEMENT
PROGRAM, ARIZONA

JUL 10 9 17 AM '00

RECEIVED
BUREAU OF
LAND MANAGEMENT

26
26

EXHIBIT A

Unpatented Mining Claims and Mill Site Claims : Pinal, County, AZ
Pioneer-Mineral Creek-Cochran-Copper Butte-Riverside Mining Districts

| <u>Claim</u> | <u>Book or Docket</u> | <u>Page</u> | <u>BLM Serial No.</u> |
|------------------|-----------------------|-------------|-----------------------|
| LD No. 4 Amended | 693 | 558 | |
| LD No. 5 | 688 | 399 | 47276 |
| LD No. 5 Amended | 693 | 559 | |
| LD No. 6 | 688 | 400 | 47277 |
| LD No. 6 Amended | 693 | 560 | |
| LD No. 7 | 688 | 401 | 47278 |
| LD No. 7 Amended | 693 | 561 | |
| LD No. 8 | 688 | 402 | 47279 |
| LD No. 8 Amended | 693 | 562 | |
| LD No. 9 | 688 | 410 | 47280 |
| LD No. 9 Amended | 716 | 365 | |
| Kay 82 | 1732 | 181 and 182 | 313010 |
| Kay 84 | 1732 | 185 and 186 | 313012 |
| Kay 86 | 1732 | 189 and 190 | 313014 |
| Kay 88 | 1732 | 193 and 194 | 313016 |
| Kay 129 | 1732 | 195 and 196 | 313017 |
| Kay 130 | 1732 | 197 and 198 | 313018 |
| Kay 131 | 1732 | 199 and 200 | 313019 |
| Kay 132 | 1732 | 201 and 202 | 313020 |
| Kay 133 | 1732 | 203 and 204 | 313021 |
| Kay 134 | 1732 | 205 and 206 | 313022 |
| Kay 135 | 1732 | 207 and 208 | 313023 |
| Kay 136 | 1732 | 209 and 210 | 313024 |
| Kay 137 | 1732 | 211 and 212 | 313025 |
| Kay 138 | 1732 | 213 and 214 | 313026 |
| Kay 141 | 1732 | 215 and 216 | 313027 |
| Kay 142 | 1732 | 217 and 218 | 313028 |
| Kay 143 | 1732 | 219 and 220 | 313029 |
| Kay 145 | 1732 | 221 and 222 | 313030 |
| Kay 146 | 1732 | 223 and 224 | 313031 |
| Kay 147 | 1732 | 225 and 226 | 313032 |
| Kay 148 | 1732 | 227 and 228 | 313033 |
| Kay 149 | 1732 | 229 and 230 | 313034 |
| Kay 150 | 1732 | 231 and 232 | 313035 |
| Kay 151 | 1753 | 767 and 768 | 315168 |

ENTERED INTO COMPUTER

8/3 JUL 20 2000



STATE OFFICE
PHOENIX, AZ 85004

JUL 10 9 17 AM '00

RECEIVED
BUREAU OF
LAND MANAGEMENT

EXHIBIT A

Unpatented Mining Claims and Mill Site Claims : Pinal, County, AZ
Pioneer-Mineral Creek-Cochran-Copper Butte-Riverside Mining Districts

| <u>Claim</u> | <u>Book or Docket</u> | <u>Page</u> | <u>BLM Serial No.</u> |
|--------------|-----------------------|-------------|-----------------------|
| Kay 153 | 1753 | 769 and 770 | 315169 |
| Rook No. 1 | 1771 | 262 | 316548 |
| Rook No. 2 | 1771 | 263 | 316549 |
| Rook No. 3 | 1771 | 264 | 316550 |
| Rook No. 4 | 1771 | 265 | 316551 |
| Rook No. 5 | 1771 | 266 | 316552 |
| Rook No. 6 | 1771 | 267 | 316553 |
| Rook No. 7 | 1771 | 268 | 316554 |

| | | | |
|----------------------|-----|-----|-------|
| Margaret 69 | 559 | 854 | 45754 |
| Margaret 69 East | 568 | 276 | 45755 |
| Margaret 133 | 559 | 860 | 45820 |
| Margaret 135 | 559 | 862 | 45823 |
| Margaret 137 | 559 | 864 | 45826 |
| Margaret 138 | 559 | 865 | 45827 |
| Margaret 138 Amended | 574 | 588 | |
| Margaret 139 | 559 | 866 | 45828 |
| Margaret 140 | 559 | 867 | 45829 |
| Margaret 140 Amended | 574 | 589 | |
| Margaret 153 | 564 | 531 | 45842 |
| Margaret 154 | 564 | 532 | 45843 |
| Margaret 155 | 564 | 533 | 45844 |
| Margaret 156 | 564 | 534 | 45845 |
| Margaret 157 | 559 | 874 | 45846 |
| Margaret 159 | 559 | 876 | 45849 |
| Margaret 161 | 559 | 878 | 45852 |
| Margaret 162 | 559 | 879 | 45853 |
| Margaret 162 West | 568 | 282 | 45854 |
| Margaret 163 | 559 | 880 | 45855 |
| Margaret 164 | 559 | 881 | 45856 |
| Margaret 164 Amended | 583 | 785 | |
| Margaret 164 West | 568 | 283 | 45857 |
| Margaret 165 | 559 | 882 | 45858 |

ENTERED INTO COMPUTER
8/13 JUL 20 2000

ARIZONA
STATE OFFICE
PHOENIX, ARIZONA

JUL 10 9 17 AM '00

RECEIVED
BUREAU OF
LAND MANAGEMENT

EXHIBIT A

Unpatented Mining Claims and Mill Site Claims : Pinal, County, AZ
Pioneer-Mineral Creek-Cochran-Copper Butte-Riverside Mining Districts

| <u>Claim</u> | <u>Book or Docket</u> | <u>Page</u> | <u>BLM Serial No.</u> |
|----------------------|-----------------------|-------------|-----------------------|
| Margaret 166 | 559 | 883 | 45859 |
| Margaret 166 West | 568 | 284 | 45860 |
| Margaret 217 | 559 | 884 | 45901 |
| Margaret 218 | 559 | 885 | 45902 |
| Margaret 219 | 559 | 886 | 45903 |
| Margaret 220 | 559 | 887 | 45904 |
| Margaret 221 | 559 | 888 | 45905 |
| Margaret 222 | 559 | 889 | 45906 |
| Margaret 223 | 559 | 890 | 45907 |
| Margaret 224 | 559 | 891 | 45908 |
| Margaret 225 | 559 | 892 | 45909 |
| Margaret 225 Amended | 583 | 784 | |
| Margaret 226 | 559 | 893 | 45910 |
| Margaret 226 Amended | 574 | 603 | |
| Margaret 227 | 564 | 535 | 45911 |
| Margaret 228 | 564 | 536 | 45912 |
| Margaret 229 | 564 | 537 | 45913 |
| Margaret 230 | 564 | 538 | 45914 |
| Margaret 231 | 564 | 539 | 45915 |
| Margaret 233 | 559 | 894 | 45916 |
| Margaret 234 | 559 | 895 | 45917 |
| Margaret 234 West | 568 | 287 | 45918 |
| Margaret 235 | 560 | 729 | 45919 |
| Margaret 236 | 560 | 730 | 45920 |
| Margaret 236 Amended | 574 | 604 | |
| Margaret 237 | 560 | 731 | 45921 |
| Margaret 238 | 560 | 732 | 45922 |
| Margaret 239 | 560 | 733 | 45923 |
| Margaret 240 | 560 | 734 | 45924 |
| Margaret 241 | 560 | 735 | 45925 |
| Margaret 242 | 560 | 736 | 45926 |
| Margaret 242 Amended | 574 | 605 | |
| Margaret 243 | 560 | 737 | 45927 |
| Margaret 244 | 560 | 738 | 45928 |
| Margaret 244 Amended | 574 | 606 | |

STATE OF ARIZONA
PIONEER, COCHROAN

JUL 10 9 17 AM '00

RECEIVED
BUREAU OF
LAND MANAGEMENT

ENTERED INTO COMPUTER

83 JUL 20 2000

EXHIBIT A

Unpatented Mining Claims and Mill Site Claims : Pinal, County, AZ
Pioneer-Mineral Creek-Cochran-Copper Butte-Riverside Mining Districts

| <u>Claim</u> | <u>Book or Docket</u> | <u>Page</u> | <u>BLM Serial No.</u> |
|----------------------|-----------------------|-------------|-----------------------|
| Margaret 245 | 560 | 739 | 45929 |
| Margaret 246 | 560 | 740 | 45930 |
| Margaret 247 | 559 | 896 | 45931 |
| Margaret 248 | 559 | 897 | 45932 |
| Margaret 248 Amended | 574 | 607 | |
| Margaret 249 | 561 | 578 | 45933 |
| Margaret 250 | 561 | 579 | 45934 |
| Margaret 251 | 561 | 580 | 45935 |
| Margaret 252 | 561 | 581 | 45936 |
| Margaret 253 | 561 | 582 | 45937 |
| Margaret 254 | 561 | 583 | 45938 |
| Margaret 255 | 561 | 584 | 45939 |
| Margaret 256 | 561 | 585 | 45940 |
| Margaret 257 | 561 | 586 | 45941 |
| Margaret 258 | 561 | 587 | 45942 |
| Margaret 259 | 561 | 588 | 45943 |
| Margaret 260 | 561 | 589 | 45944 |
| Margaret 261 | 560 | 741 | 45945 |
| Margaret 262 | 560 | 742 | 45946 |
| Margaret 263 | 560 | 743 | 45947 |
| Margaret 264 | 560 | 744 | 45948 |
| Margaret 265 | 561 | 590 | 45949 |
| Margaret 266 | 561 | 591 | 45950 |
| Margaret 267 | 561 | 592 | 45951 |
| Margaret 268 | 561 | 593 | 45952 |
| Margaret 269 | 560 | 745 | 45953 |
| Margaret 270 | 560 | 746 | 45954 |
| Margaret 271 | 560 | 747 | 45955 |
| Margaret 272 | 560 | 748 | 45956 |
| Margaret 273 | 561 | 594 | 45957 |
| Margaret 274 | 561 | 595 | 45958 |
| Margaret 275 | 561 | 596 | 45959 |
| Margaret 276 | 561 | 596 | 45960 |
| Margaret 277 | 561 | 596 | 45961 |
| Margaret 278 | 561 | 597 | 45962 |

ENTERED INTO COMPUTER

13 JUL 20 2000
JK

STATE OF ARIZONA
STATE OFFICE
PHOENIX, ARIZONA

JUL 10 9 17 AM '00

RECEIVED
BUREAU OF
LAND MANAGEMENT

EXHIBIT A

Unpatented Mining Claims and Mill Site Claims : Pinal, County, AZ
 Pioneer-Mineral Creek-Cochran-Copper Butte-Riverside Mining Districts

| <u>Claim</u> | <u>Book or Docket</u> | <u>Page</u> | <u>BLM Serial No.</u> |
|----------------------|-----------------------|-------------|-----------------------|
| Margaret 279 | 561 | 598 | 45963 |
| Margaret 280 | 561 | 599 | 45964 |
| Margaret 281 | 561 | 600 | 45965 |
| Margaret 282 | 561 | 603 | 45966 |
| Margaret 283 | 567 | 542 | 45967 |
| Margaret 284 | 567 | 543 | 45968 |
| Margaret 285 | 567 | 544 | 45969 |
| Margaret 286 | 567 | 545 | 45970 |
| Margaret 287 | 564 | 540 | 45971 |
| Margaret 305 | 565 | 739 | 45985 |
| Margaret 306 | 565 | 740 | 45986 |
| Margaret 307 | 565 | 741 | 45987 |
| Margaret 308 | 565 | 742 | 45988 |
| Margaret 309 | 565 | 743 | 45989 |
| Margaret 310 | 565 | 744 | 45990 |
| Margaret 311 | 565 | 745 | 45991 |
| Margaret 312 | 565 | 746 | 45992 |
| Margaret 313 | 565 | 747 | 45993 |
| Margaret 314 | 565 | 748 | 45994 |
| Margaret 315 | 565 | 749 | 45995 |
| Margaret 316 | 565 | 750 | 45996 |
| Margaret 317 | 565 | 751 | 45997 |
| Margaret 318 | 565 | 752 | 45998 |
| Margaret 319 | 565 | 753 | 45999 |
| Margaret 320 | 565 | 754 | 46000 |
| Margaret 321 | 567 | 546 | 46001 |
| Margaret 322 | 567 | 547 | 46002 |
| Margaret 323 | 567 | 548 | 46003 |
| Margaret 324 | 567 | 549 | 46004 |
| Margaret 325 | 565 | 755 | 46005 |
| Margaret 327 | 565 | 757 | 46007 |
| Margaret 328 | 565 | 758 | 46008 |
| Margaret 331 | 572 | 914 | 46011 |
| Margaret 331 Amended | 614 | 329 | |
| Margaret 332 | 572 | 915 | 46012 |

RECEIVED
 BUREAU OF
 LAND MANAGEMENT
 JUL 10 9 17 AM '00

AGRICULTURE
 STATE OFFICE
 PHOENIX, ARIZONA

ENTERED INTO COMPUTER

843 JUL 20 2000

EXHIBIT A

Unpatented Mining Claims and Mill Site Claims : Pinal, County, AZ
Pioneer-Mineral Creek-Cochran-Copper Butte-Riverside Mining Districts

| <u>Claim</u> | <u>Book or Docket</u> | <u>Page</u> | <u>BLM Serial No.</u> |
|----------------------|-----------------------|-------------|-----------------------|
| Margaret 332 Amended | 583 | 788 | |
| Margaret 333 | 572 | 916 | 46013 |
| Margaret 334 | 572 | 917 | 46014 |
| Margaret 335 | 572 | 918 | 46015 |
| Margaret 335 Amended | 583 | 787 | |
| Margaret 336 | 572 | 919 | 46016 |
| Kay 1 | 1732 | 129 and 130 | 312984 |
| Kay 2 | 1732 | 131 and 132 | 312985 |
| Kay 3 | 1732 | 133 and 134 | 312986 |
| Kay 4 | 1732 | 135 and 136 | 312987 |
| Kay 5 | 1732 | 137 and 138 | 312988 |
| Kay 6 | 1732 | 139 and 140 | 312989 |
| Kay 7 | 1732 | 141 and 142 | 312990 |
| Kay 8 | 1732 | 143 and 144 | 312991 |
| Kay 9 | 1732 | 145 and 146 | 312992 |
| Kay 10 | 1762 | 147 and 148 | 312993 |
| Kay 11 | 1732 | 149 and 150 | 312994 |
| Kay 12 | 1732 | 151 and 152 | 312995 |
| Kay 13 | 1732 | 153 and 154 | 312996 |
| Kay 14 | 1732 | 155 and 156 | 312997 |
| Kay 15 | 1732 | 157 and 158 | 312998 |
| Kay 16 | 1732 | 159 and 160 | 312999 |
| Kay 17 | 1732 | 161 and 162 | 313000 |
| Kay 18 | 1732 | 163 and 164 | 313001 |
| Kay 19E | 1732 | 165 and 166 | 313002 |
| Kay 19W | 1732 | 167 and 168 | 313003 |
| Kay 20E | 1732 | 169 and 170 | 313004 |
| Kay 20W | 1732 | 171 and 172 | 313005 |
| Kay 21E | 1732 | 173 and 174 | 313006 |
| Kay 21W | 1732 | 175 and 176 | 313007 |
| Kay 22 | 1732 | 177 and 178 | 313008 |
| Kay 81 | 1732 | 179 and 180 | 313009 |
| Kay 83 | 1732 | 183 and 184 | 313011 |
| Kay 85 | 1732 | 187 and 188 | 313013 35 |
| Kay 87 | 1732 | 191 and 192 | 313015 33 |

ENTERED INTO COMPUTER

13 JUL 20 2000

RECEIVED
BUREAU OF
LAND MANAGEMENT
PINAL COUNTY, ARIZONA

JUL 10 9 17 AM '00

EXHIBIT A

Unpatented Mining Claims and Mill Site Claims : Pinal, County, AZ
Pioneer-Mineral Creek-Cochran-Copper Butte-Riverside Mining Districts

| <u>Claim</u> | <u>Book or Docket</u> | <u>Page</u> | <u>BLM Serial No.</u> |
|------------------|-----------------------|-------------|-----------------------|
| ***** | | | |
| Belgravia No. 1 | 536 | 29 | 67349 |
| Belgravia No. 2 | 536 | 30 | 67350 |
| Belgravia No. 3 | 536 | 31 | 67351 |
| Belgravia No. 4 | 536 | 32 | 67352 |
| Belgravia No. 5 | 536 | 33 | 67353 |
| Belgravia No. 6 | 536 | 34 | 67354 |
| Belgravia No. 7 | 536 | 35 | 67355 |
| Belgravia No. 8 | 536 | 36 | 67356 |
| Belgravia No. 9 | 536 | 37 | 67357 |
| Belgravia No. 10 | 536 | 38 | 67358 |
| Belgravia No. 11 | 536 | 39 | 67359 |
| Belgravia No. 12 | 536 | 40 | 67360 |
| Belgravia No. 13 | 536 | 41 | 67361 |
| Belgravia No. 14 | 536 | 42 | 67362 |
| Belgravia No. 15 | 536 | 43 | 67363 |
| Belgravia No. 16 | 536 | 44 | 67364 |

| | | | |
|-------------|-----|-----|-------|
| ***** | | | |
| Erman No. 1 | 537 | 209 | 67124 |
| Amended | 974 | 163 | |
| Erman No. 2 | 537 | 210 | 67125 |
| Amended | 974 | 165 | |
| Erman No. 3 | 537 | 211 | 67126 |
| Amended | 974 | 167 | |
| Erman No. 4 | 537 | 212 | 67127 |
| Amended | 974 | 169 | |
| Erman No. 5 | 537 | 213 | 67128 |
| Amended | 974 | 171 | |
| Erman No. 6 | 537 | 214 | 67129 |
| Amended | 974 | 173 | |
| Erman No. 7 | 537 | 215 | 67130 |

ENTERED INTO COMPUTER

JUL 20 2000

ARIZONA
STATE OFFICE
PHOENIX, ARIZONA

JUL 10 9 17 AM '00

RECEIVED
BUREAU OF
LAND MANAGEMENT

EXHIBIT A

Unpatented Mining Claims and Mill Site Claims : Pinal, County, AZ
Pioneer-Mineral Creek-Cochran-Copper Butte-Riverside Mining Districts

| <u>Claim</u> | <u>Book or Docket</u> | <u>Page</u> | <u>BLM Serial No.</u> |
|--------------|-----------------------|-------------|-----------------------|
| Amended | 974 | 175 | |
| Erman No. 8 | 537 | 216 | 67131 |
| Amended | 974 | 177 | |
| Erman No. 9 | 537 | 217 | 67132 |
| Amended | 974 | 179 | |
| Erman No. 10 | 537 | 218 | 67133 |
| Amended | 974 | 181 | |
| Erman No. 11 | 537 | 219 | 67134 |
| Amended | 974 | 183 | |
| Erman No. 12 | 537 | 220 | 67135 |
| Amended | 974 | 185 | |
| Erman No. 13 | 537 | 221 | 67136 |
| Amended | 974 | 187 | |
| Erman No. 14 | 537 | 222 | 67137 |
| Amended | 974 | 189 | |
| Erman No. 15 | 537 | 223 | 67138 |
| Amended | 974 | 191 | |
| Erman No. 16 | 537 | 224 | 67139 |
| Amended | 974 | 193 | |
| Erman No. 17 | 537 | 225 | 67140 |
| Amended | 974 | 195 | |
| Erman No. 18 | 537 | 226 | 67141 |
| Amended | 974 | 197 | |
| Erman No. 19 | 537 | 227 | 67142 |
| Amended | 974 | 199 | |
| Erman No. 20 | 537 | 228 | 67143 |
| Amended | 974 | 201 | |
| Erman No. 21 | 537 | 229 | 67144 |
| Amended | 974 | 203 | |
| Erman No. 22 | 537 | 230 | 67145 |
| Amended | 974 | 205 | |
| Erman No. 23 | 537 | 231 | 67146 |
| Amended | 974 | 207 | |
| Erman No. 24 | 537 | 232 | 67147 |
| Amended | 974 | 209 | |

ENTERED INTO COMPUTER

83 JUL 20 2000

ADP DIV
STATE OFFICE
PHOENIX, ARIZONA

JUL 10 9 17 AM '00

RECEIVED
BUREAU OF
LAND MANAGEMENT

EXHIBIT A

Unpatented Mining Claims and Mill Site Claims : Pinal, County, AZ
Pioneer-Mineral Creek-Cochran-Copper Butte-Riverside Mining Districts

| <u>Claim</u> | <u>Book or Docket</u> | <u>Page</u> | <u>BLM Serial No.</u> |
|--------------|-----------------------|-------------|-----------------------|
| TORTILLA 2 | 1997 | 004763 | 344576 |
| TORTILLA 3 | 1997 | 004764 | 344577 |
| TORTILLA 4 | 1997 | 004765 | 344578 |
| TORTILLA 5 | 1997 | 004766 | 344579 |
| TORTILLA 6 | 1997 | 004767 | 344580 |
| TORTILLA 7 | 1997 | 004768 | 344581 |
| TORTILLA 8 | 1997 | 004769 | 344582 |
| TORTILLA 9 | 1997 | 004770 | 344583 |
| TORTILLA 10 | 1997 | 004771 | 344584 |
| TORTILLA 11 | 1997 | 004772 | 344585 |
| TORTILLA 12 | 1997 | 004773 | 344586 |
| TORTILLA 13 | 1997 | 004774 | 344587 |
| TORTILLA 14 | 1997 | 004775 | 344588 |
| TORTILLA 15 | 1997 | 006417 | 344652 |
| TORTILLA 16 | 1997 | 006418 | 344653 |
| TORTILLA 17 | 1997 | 006419 | 344654 |
| TORTILLA 18 | 1997 | 006420 | 344655 |
| TORTILLA 19 | 1997 | 006421 | 344656 |
| TORTILLA 20 | 1997 | 006422 | 344657 |
| TORTILLA 21 | 1997 | 006423 | 344658 |
| TORTILLA 22 | 1997 | 006424 | 344659 |
| TORTILLA 23 | 1997 | 006425 | 344660 |
| TORTILLA 24 | 1997 | 006426 | 344661 |
| TORTILLA 25 | 1997 | 006427 | 344662 |
| TORTILLA 26 | 1997 | 006428 | 344663 |
| TORTILLA 27 | 1997 | 006429 | 344664 |
| TORTILLA 28 | 1997 | 006430 | 344665 |
| TORTILLA 29 | 1997 | 006431 | 344666 |
| TORTILLA 30 | 1997 | 006432 | 344667 |
| TORTILLA 31 | 1997 | 006433 | 344668 |
| TORTILLA 32 | 1997 | 006434 | 344669 |
| TORTILLA 33 | 1997 | 006435 | 344670 |
| TORTILLA 34 | 1997 | 006436 | 344671 |
| TORTILLA 35 | 1997 | 006437 | 344672 55 |
| TORTILLA 36 | 1997 | 006438 | 344673 55 |

ENTERED INTO COMPUTER

AB JUL 20 2000

[Signature]

ADMITTED
STATE OFFICE
PHOENIX, ARIZONA

JUL 10 9 18 AM '00

RECEIVED
BUREAU OF
LAND MANAGEMENT

EXHIBIT A

Unpatented Mining Claims and Mill Site Claims : Pinal, County, AZ
Pioneer-Mineral Creek-Cochran-Copper Butte-Riverside Mining Districts

| <u>Claim</u> | <u>Book or Docket</u> | <u>Page</u> | <u>BLM Serial No.</u> |
|--------------|-----------------------|-------------|-----------------------|
| ***** | | | |
| RUSTLER 1 | 1997 | 013769 | 345629 |
| RUSTLER 2 | 1997 | 013770 | 345630 |
| RUSTLER 3 | 1997 | 013771 | 345631 |
| RUSTLER 4 | 1997 | 013772 | 345632 |
| RUSTLER 5 | 1997 | 013773 | 345633 <i>closed</i> |
| ***** | | | |
| HACKBERRY 1 | 1997 | 010513 | 345188 |
| HACKBERRY 2 | 1997 | 010514 | 345189 |
| HACKBERRY 3 | 1997 | 010515 | 345190 |
| HACKBERRY 4 | 1997 | 010516 | 345191 |
| HACKBERRY 5 | 1997 | 010517 | 345192 |
| HACKBERRY 6 | 1997 | 010518 | 345193 |
| HACKBERRY 7 | 1997 | 010519 | 345194 |
| HACKBERRY 8 | 1997 | 010520 | 345195 |
| HACKBERRY 9 | 1997 | 010521 | 345196 |
| HACKBERRY 10 | 1997 | 010522 | 345197 |
| HACKBERRY 11 | 1997 | 010523 | 345198 |
| HACKBERRY 12 | 1997 | 010524 | 345199 |
| HACKBERRY 13 | 1997 | 010525 | 345200 |
| HACKBERRY 14 | 1997 | 010526 | 345201 |
| HACKBERRY 15 | 1997 | 010527 | 345202 |
| HACKBERRY 16 | 1997 | 010528 | 345203 |
| HACKBERRY 17 | 1997 | 010529 | 345204 |
| HACKBERRY 18 | 1997 | 010530 | 345205 |
| HACKBERRY 19 | 1997 | 010531 | 345206 |
| HACKBERRY 20 | 1997 | 010532 | 345207 |
| HACKBERRY 21 | 1997 | 010533 | 345208 |
| HACKBERRY 22 | 1997 | 010534 | 345209 |
| HACKBERRY 23 | 1997 | 010535 | 345210 |
| HACKBERRY 24 | 1997 | 010536 | 345211 |
| HACKBERRY 25 | 1997 | 010537 | 345212 <i>74</i> |
| HACKBERRY 26 | 1997 | 010538 | 345213 <i>31</i> |

ENTERED INTO COMPUTER

JUL 20 2000

RECEIVED
BUREAU OF
LAND MANAGEMENT
PINAL COUNTY, ARIZONA

JUL 10 9 10 AM '00

RECEIVED
BUREAU OF
LAND MANAGEMENT
PINAL COUNTY, ARIZONA

EXHIBIT A

Unpatented Mining Claims and Mill Site Claims : Pinal, County, AZ
Pioneer-Mineral Creek-Cochran-Copper Butte-Riverside Mining Districts

| <u>Claim</u> | <u>Book or Docket</u> | <u>Page</u> | <u>BLM Serial No.</u> |
|--------------|-----------------------|-------------|-----------------------|
| HACKBERRY 27 | 1997 | 010539 | 345214 |
| HACKBERRY 28 | 1997 | 010540 | 345215 |
| HACKBERRY 29 | 1997 | 010541 | 345216 |
| HACKBERRY 30 | 1997 | 010542 | 345217 |
| HACKBERRY 31 | 1997 | 010543 | 345218 |
| HACKBERRY 32 | 1997 | 010544 | 345219 |
| HACKBERRY 33 | 1997 | 010545 | 345220 |
| HACKBERRY 34 | 1997 | 010546 | 345221 |
| HACKBERRY 35 | 1997 | 010547 | 345222 |
| HACKBERRY 36 | 1997 | 010548 | 345223 |
| HACKBERRY 37 | 1997 | 010549 | 345224 |
| HACKBERRY 38 | 1997 | 010550 | 345225 |
| HACKBERRY 39 | 1997 | 010551 | 345226 |
| HACKBERRY 40 | 1997 | 010552 | 345227 |
| HACKBERRY 41 | 1997 | 010553 | 345228 |
| HACKBERRY 42 | 1997 | 010554 | 345229 |
| HACKBERRY 43 | 1997 | 010555 | 345230 |
| HACKBERRY 44 | 1997 | 010556 | 345231 |
| HACKBERRY 45 | 1997 | 008632 | 344757 |
| HACKBERRY 46 | 1997 | 008633 | 344758 |
| HACKBERRY 47 | 1997 | 008634 | 344759 |
| HACKBERRY 48 | 1997 | 008635 | 344760 |
| HACKBERRY 49 | 1997 | 008636 | 344761 |
| HACKBERRY 50 | 1997 | 008637 | 344762 |
| HACKBERRY 51 | 1997 | 008638 | 344763 |
| HACKBERRY 52 | 1997 | 008639 | 344764 |
| HACKBERRY 53 | 1997 | 008640 | 344765 |
| HACKBERRY 54 | 1997 | 008641 | 344766 |
| HACKBERRY 55 | 1997 | 008642 | 344767 |
| HACKBERRY 56 | 1997 | 008643 | 344768 |
| HACKBERRY 57 | 1997 | 008644 | 344769 |
| HACKBERRY 58 | 1997 | 008645 | 344770 |
| HACKBERRY 59 | 1997 | 008646 | 344771 |
| HACKBERRY 60 | 1997 | 008647 | 344772 |
| HACKBERRY 61 | 1997 | 008648 | 344773 |

ENTERED INTO COMPUTER

83 JUL 20 2000
sk

RECEIVED
STATE OF ARIZONA
PROPERTY DIVISION

JUL 10 9 18 AM '00

RECEIVED
BUREAU OF
LAND MANAGEMENT

35
35

EXHIBIT A

Unpatented Mining Claims and Mill Site Claims : Pinal, County, AZ
Pioneer-Mineral Creek-Cochran-Copper Butte-Riverside Mining Districts

| <u>Claim</u> | <u>Book or Docket</u> | <u>Page</u> | <u>BLM Serial No.</u> |
|--------------|-----------------------|-------------|-----------------------|
| HACKBERRY 62 | 1997 | 008649 | 344774 |
| HACKBERRY 63 | 1997 | 009613 | 345121 |
| HACKBERRY 64 | 1997 | 009614 | 345122 |
| HACKBERRY 65 | 1997 | 009615 | 345123 |
| HACKBERRY 66 | 1997 | 009616 | 345124 |
| HACKBERRY 67 | 1997 | 009617 | 345125 |
| HACKBERRY 68 | 1997 | 009618 | 345126 |
| HACKBERRY 69 | 1997 | 009619 | 345127 |
| HACKBERRY 70 | 1997 | 009620 | 345128 |
| HACKBERRY 71 | 1997 | 009621 | 345129 |
| HACKBERRY 72 | 1997 | 013038 | 345354 |
| HACKBERRY 73 | 1997 | 013039 | 345355 |
| HACKBERRY 74 | 1997 | 013040 | 345356 |
| HACKBERRY 75 | 1997 | 013041 | 345357 |
| HACKBERRY 76 | 1997 | 013042 | 345358 |
| HACKBERRY 77 | 1997 | 013043 | 345359 |
| HACKBERRY 78 | 1997 | 013044 | 345360 |
| HACKBERRY 79 | 1997 | 013045 | 345361 |
| HACKBERRY 80 | 1997 | 013046 | 345362 |
| HACKBERRY 81 | 1997 | 013047 | 345363 |
| HACKBERRY 82 | 1997 | 013048 | 345364 |
| HACKBERRY 83 | 1997 | 013049 | 345365 |
| HACKBERRY 84 | 1997 | 013050 | 345366 |
| HACKBERRY 85 | 1997 | 013051 | 345367 |
| HACKBERRY 86 | 1997 | 013052 | 345368 |
| HACKBERRY 87 | 1997 | 013053 | 345369 |
| HACKBERRY 88 | 1997 | 013054 | 345370 |
| HACKBERRY 89 | 1997 | 013055 | 345371 |
| HACKBERRY 90 | 1997 | 013056 | 345372 |
| HACKBERRY 91 | 1997 | 013057 | 345373 |
| HACKBERRY 92 | 1997 | 013058 | 345374 |
| HACKBERRY 93 | 1997 | 013059 | 345375 |
| HACKBERRY 94 | 1997 | 013060 | 345376 |
| HACKBERRY 95 | 1997 | 013061 | 345377 |
| HACKBERRY 96 | 1997 | 013062 | 345378 |

ENTERED INTO COMPUTER

AB JUL 20 2000

STATE OFFICE
PHOENIX, ARIZONA

JUL 10 9 18 AM '00

RECEIVED
BUREAU OF
LAND MANAGEMENT

EXHIBIT A

Unpatented Mining Claims and Mill Site Claims : Pinal, County, AZ
Pioneer-Mineral Creek-Cochran-Copper Butte-Riverside Mining Districts

| <u>Claim</u> | <u>Book or Docket</u> | <u>Page</u> | <u>BLM Serial No.</u> |
|---------------|-----------------------|-------------|-----------------------|
| HACKBERRY 97 | 1997 | 013063 | 345379 |
| HACKBERRY 98 | 1997 | 013064 | 345380 |
| HACKBERRY 99 | 1997 | 013065 | 345381 |
| HACKBERRY 100 | 1997 | 013066 | 345382 |
| HACKBERRY 101 | 1997 | 013067 | 345383 |
| HACKBERRY 102 | 1997 | 013068 | 345384 |
| HACKBERRY 103 | 1997 | 013069 | 345385 |
| HACKBERRY 104 | 1997 | 013070 | 345386 |
| HACKBERRY 105 | 1997 | 013071 | 345387 |
| HACKBERRY 106 | 1997 | 013072 | 345388 |
| HACKBERRY 107 | 1997 | 013073 | 345389 |

***** End of unpatented mining claims and beginning of mill site claims *****

| | | | |
|-------------|------|---------|--------|
| AXER No. 1 | 1487 | 238-239 | 277550 |
| AXER No. 2 | 1487 | 240-241 | 277551 |
| AXER No. 3 | 1487 | 242-243 | 277552 |
| AXER No. 4 | 1487 | 244-245 | 277553 |
| AXER No. 5 | 1487 | 246-247 | 277554 |
| AXER No. 6 | 1487 | 248-249 | 277555 |
| AXER No. 7 | 1487 | 250-251 | 277556 |
| AXER No. 8 | 1487 | 252-253 | 277557 |
| AXER No. 9 | 1487 | 254-255 | 277558 |
| AXER No. 10 | 1487 | 256-257 | 277559 |
| AXER No. 11 | 1487 | 258-259 | 277560 |
| AXER No. 12 | 1487 | 260-261 | 277561 |
| AXER No. 13 | 1487 | 262-263 | 277562 |
| AXER No. 14 | 1487 | 264-265 | 277563 |
| AXER No. 15 | 1487 | 266-267 | 277564 |
| AXER No. 16 | 1487 | 268-269 | 277565 |
| AXER No. 17 | 1487 | 270-271 | 277566 |
| AXER No. 18 | 1487 | 272-273 | 277567 |
| AXER No. 19 | 1487 | 274-275 | 277568 |
| AXER No. 20 | 1487 | 276-277 | 277569 |
| AXER No. 21 | 1487 | 278-279 | 277570 |

ENTERED INTO COMPUTER

13 JUL 20 2000

Signature

STATE OF ARIZONA
PIONEER-MINERAL CREEK-COCHRAN-COPPER BUTTE-RIVERSIDE MINING DISTRICTS

JUL 10 9 18 AM '00

RECEIVED
BUREAU OF
LAND MANAGEMENT

EXHIBIT A

Unpatented Mining Claims and Mill Site Claims : Pinal, County, AZ
Pioneer-Mineral Creek-Cochran-Copper Butte-Riverside Mining Districts

| <u>Claim</u> | <u>Book or Docket</u> | <u>Page</u> | <u>BLM Serial No.</u> |
|--------------|-----------------------|-------------|-----------------------|
| AXER No. 22 | 1487 | 280-281 | 277571 |
| AXER No. 23 | 1487 | 282-283 | 277572 |
| AXER No. 24 | 1487 | 284-285 | 277573 |
| AXER No. 25 | 1487 | 286-287 | 277574 |
| AXER No. 26 | 1487 | 288-289 | 277575 |
| AXER No. 27 | 1487 | 290-291 | 277576 |
| AXER No. 28 | 1487 | 292-293 | 277577 |
| AXER No. 29 | 1487 | 294-295 | 277578 |
| AXER No. 30 | 1487 | 296-297 | 277579 |
| AXER No. 31 | 1487 | 298-299 | 277580 |
| AXER No. 32 | 1487 | 300-301 | 277581 |
| AXER No. 33 | 1487 | 302-303 | 277582 |
| AXER No. 34 | 1487 | 304-305 | 277583 |
| AXER No. 35 | 1487 | 306-307 | 277584 |
| AXER No. 36 | 1487 | 308-309 | 277585 |
| AXER No. 37 | 1487 | 310-311 | 277586 |
| AXER No. 38 | 1487 | 312-313 | 277587 |
| AXER No. 39 | 1487 | 314-315 | 277588 |
| AXER No. 40 | 1487 | 316-317 | 277589 |
| AXER No. 41 | 1487 | 318-319 | 277590 |
| AXER No. 42 | 1487 | 320-321 | 277591 |
| AXER No. 43 | 1487 | 322-323 | 277592 |
| AXER No. 44 | 1487 | 324-325 | 277593 |
| AXER No. 45 | 1487 | 326-327 | 277594 |
| AXER No. 46 | 1487 | 328-329 | 277595 |
| AXER No. 47 | 1487 | 330-331 | 277596 |
| AXER No. 48 | 1487 | 332-333 | 277597 |
| AXER No. 49 | 1487 | 334-335 | 277598 |
| AXER No. 50 | 1487 | 336-337 | 277599 |
| AXER No. 51 | 1487 | 338-339 | 277600 |
| AXER No. 52 | 1487 | 340-341 | 277601 |
| AXER No. 53 | 1487 | 342-343 | 277602 |
| AXER No. 54 | 1487 | 344-345 | 277603 |
| AXER No. 55 | 1487 | 346-347 | 277604 |
| AXER No. 56 | 1487 | 348-349 | 277605 |

ENTERED INTO COMPUTER
JUL 20 2000

STATE OF ARIZONA
DEPARTMENT OF LAND MANAGEMENT
PIONEER DISTRICT

JUL 10 9 18 AM '00

RECEIVED
BUREAU OF
LAND MANAGEMENT

35
35

EXHIBIT A

Page 41 Of 45

Unpatented Mining Claims and Mill Site Claims : Pinal, County, AZ
 Pioneer-Mineral Creek-Cochran-Copper Butte-Riverside Mining Districts

| <u>Claim</u> | <u>Book or Docket</u> | <u>Page</u> | <u>BLM Serial No.</u> |
|--------------|-----------------------|-------------|-----------------------|
| AXER No. 57 | 1487 | 350-351 | 277606 |
| AXER No. 58 | 1487 | 352-353 | 277607 |
| AXER No. 59 | 1487 | 354-355 | 277608 |
| AXER No. 60 | 1487 | 356-357 | 277609 |
| AXER No. 61 | 1487 | 358-359 | 277610 |
| AXER No. 62 | 1487 | 360-361 | 277611 |
| AXER No. 63 | 1487 | 362-363 | 277612 |
| AXER No. 64 | 1487 | 364-365 | 277613 |
| AXER No. 65 | 1487 | 366-367 | 277614 |
| AXER No. 66 | 1487 | 368-369 | 277615 |
| AXER No. 67 | 1487 | 370-371 | 277616 |
| AXER No. 68 | 1487 | 372-373 | 277617 |
| AXER No. 69 | 1487 | 374-375 | 277618 |
| AXER No. 70 | 1487 | 376-377 | 277619 |
| AXER No. 71 | 1487 | 378-379 | 277620 |
| AXER No. 72 | 1487 | 380-381 | 277621 |
| AXER No. 73 | 1487 | 382-383 | 277622 |
| AXER No. 74 | 1487 | 384-385 | 277623 |
| AXER No. 75 | 1487 | 386-387 | 277624 |
| AXER No. 76 | 1487 | 388-389 | 277625 |
| AXER No. 77 | 1487 | 390-391 | 277626 |
| AXER No. 78 | 1487 | 392-393 | 277627 |
| AXER No. 79 | 1487 | 394-395 | 277628 |
| AXER No. 80 | 1487 | 396-397 | 277629 |
| AXER No. 81 | 1487 | 398-399 | 277630 |
| AXER No. 82 | 1487 | 400-401 | 277631 |
| AXER No. 83 | 1487 | 402-403 | 277632 |
| AXER No. 84 | 1487 | 404-405 | 277633 |
| AXER No. 85 | 1487 | 406-407 | 277634 |
| AXER No. 86 | 1487 | 408-409 | 277635 |
| AXER No. 87 | 1487 | 410-411 | 277636 |
| AXER No. 88 | 1487 | 412-413 | 277637 |
| AXER No. 89 | 1487 | 414-415 | 277638 |
| AXER No. 90 | 1487 | 416-417 | 277639 |
| AXER No. 91 | 1487 | 418-419 | 277640 |

ENTERED INTO COMPUTER

83 JUL 20 2000

STATE OF ARIZONA
 BUREAU OF LAND MANAGEMENT
 PINAL COUNTY OFFICE

JUL 10 9 18 AM '00

RECEIVED
 BUREAU OF
 LAND MANAGEMENT

EXHIBIT A

Unpatented Mining Claims and Mill Site Claims : Pinal, County, AZ
Pioneer-Mineral Creek-Cochran-Copper Butte-Riverside Mining Districts

| <u>Claim</u> | <u>Book or Docket</u> | <u>Page</u> | <u>BLM Serial No.</u> |
|--------------|-----------------------|-------------|-----------------------|
| AXER No. 92 | 1487 | 420-421 | 277641 |
| AXER No. 93 | 1487 | 422-423 | 277642 |
| AXER No. 94 | 1487 | 424-425 | 277643 |
| AXER No. 95 | 1487 | 426-427 | 277644 |
| AXER No. 96 | 1487 | 428-429 | 277645 |
| AXER No. 97 | 1487 | 430-431 | 277646 |
| AXER No. 98 | 1487 | 432-433 | 277647 |
| AXER No. 99 | 1487 | 434-435 | 277648 |
| AXER No. 100 | 1487 | 436-437 | 277649 |
| AXER No. 101 | 1487 | 438-439 | 277650 |
| AXER No. 102 | 1487 | 440-441 | 277651 |
| AXER No. 103 | 1487 | 442-443 | 277652 |
| AXER No. 104 | 1487 | 444-445 | 277653 |
| AXER No. 105 | 1487 | 446-447 | 277654 |
| AXER No. 106 | 1487 | 448-449 | 277655 |
| AXER No. 107 | 1487 | 450-451 | 277656 |
| AXER No. 108 | 1487 | 452-453 | 277657 |
| AXER No. 109 | 1487 | 454-455 | 277658 |
| AXER No. 110 | 1487 | 456-457 | 277659 |
| AXER No. 111 | 1487 | 458-459 | 277660 |
| AXER No. 112 | 1487 | 460-461 | 277661 |
| AXER No. 113 | 1487 | 462-463 | 277662 |
| AXER No. 114 | 1487 | 464-465 | 277663 |
| AXER No. 115 | 1487 | 466-467 | 277664 |
| AXER No. 116 | 1487 | 468-469 | 277665 |
| AXER No. 117 | 1487 | 470-471 | 277666 |
| AXER No. 118 | 1487 | 472-473 | 277667 |
| AXER No. 119 | 1487 | 474-475 | 277668 |
| AXER No. 120 | 1487 | 476-477 | 277669 |
| AXER No. 121 | 1487 | 478-479 | 277670 |
| AXER No. 122 | 1487 | 480-481 | 277671 |
| AXER No. 123 | 1487 | 482-483 | 277672 |
| AXER No. 124 | 1487 | 484-485 | 277673 |
| AX-A No. 1 | 1487 | 178-179 | 277468 |

34
34

ENTERED INTO COMPUTER

83 JUL 20 2000

RECEIVED
STATE OF ARIZONA
PIONEER DISTRICT

RECEIVED
BUREAU OF
LAND MANAGEMENT
JUL 10 9 18 AM '00

EXHIBIT A

Unpatented Mining Claims and Mill Site Claims : Pinal, County, AZ
Pioneer-Mineral Creek-Cochran-Copper Butte-Riverside Mining Districts

| <u>Claim</u> | <u>Book or Docket</u> | <u>Page</u> | <u>BLM Serial No.</u> |
|--------------|-----------------------|-------------|-----------------------|
| AX-A No. 2 | 1487 | 180-181 | 277469 |
| AX-A No. 3 | 1487 | 182-183 | 277470 |
| AX-A No. 4 | 1487 | 184-185 | 277471 |
| AX-A No. 5 | 1487 | 186-187 | 277472 |
| AX-A No. 7 | 1487 | 190-191 | 277474 |
| AX-A No. 31 | 1487 | 074-075 | 277498 |
| AX-A No. 32 | 1487 | 076-077 | 277499 |
| AX-A No. 33 | 1487 | 078-079 | 277500 |
| AX-A No. 34 | 1487 | 080-081 | 277501 |
| AX-A No. 36 | 1487 | 084-085 | 277503 |
| AX-A No. 38 | 1487 | 088-089 | 277505 |
| AX-A No. 40 | 1487 | 092-093 | 277507 |
| AX-A No. 55 | 1487 | 122-123 | 277522 |
| AX-A No. 56 | 1487 | 124-125 | 277523 |
| AX-A No. 57 | 1487 | 126-127 | 277524 |
| AX-A No. 58 | 1487 | 128-129 | 277525 |
| AX-A No. 59 | 1487 | 130-131 | 277526 |
| AX-A No. 60 | 1487 | 132-133 | 277527 |
| AX-A No. 61 | 1487 | 134-135 | 277528 |
| AX-A No. 62 | 1487 | 136-137 | 277529 |
| AX-A No. 63 | 1487 | 138-139 | 277530 |
| AX-A No. 64 | 1487 | 140-141 | 277531 |
| AX-A No. 65 | 1487 | 142-143 | 277532 |
| AX-A No. 66 | 1487 | 144-145 | 277533 |
| AX-A No. 67 | 1487 | 146-147 | 277534 |
| AX-A No. 68 | 1487 | 148-149 | 277535 |
| AX-A No. 69 | 1487 | 150-151 | 277536 |
| AX-A No. 70 | 1487 | 152-153 | 277537 |
| AX-A No. 71 | 1487 | 154-155 | 277538 |
| AX-A No. 73 | 1487 | 158-159 | 277540 |
| AX-A No. 75 | 1487 | 162-163 | 277542 |
| AX-A No. 77 | 1487 | 166-167 | 277544 |
| LOT 5 | 2080 | 959-960 | 333067 |
| C.E. #1 | 2080 | 961-962 | 333068 |

RECEIVED
BUREAU OF
LAND MANAGEMENT

JUL 10 9 10 AM '00

ARIZONA
STATE MINING
PIERCE, FENNER
& SMITH

ENTERED INTO COMPUTER

83 JUL 20 2000

EXHIBIT A

Unpatented Mining Claims and Mill Site Claims : Pinal, County, AZ
 Pioneer-Mineral Creek-Cochran-Copper Butte-Riverside Mining Districts

| <u>Claim</u> | <u>Book or Docket</u> | <u>Page</u> | <u>BLM Serial No.</u> |
|--------------|-------------------------|-------------|-----------------------|
| C.E. #2 | 2080 | 963-964 | 333069 |
| C.E. #3 | 2080 | 965-966 | 333070 |
| C.E. #4 | 2080 | 967-968 | 333071 |
| C.E. #5 | 2080 | 969-970 | 333072 |
| Raycon 46 | 1640 | 316-317 | 299654 |
| Raycon 48 | 1640 | 320-321 | 299656 |
| Raycon 50 | 1640 | 324-325 | 299658 |
| Raycon 52 | 1640 | 328-329 | 299660 |
| Raycon 54 | 1640 | 332-333 | 299662 |
| Raycon 56 | 1640 | 336-337 | 299664 |
| Raycon 65 | 1640 | 354-355 | 299673 |
| Raycon 66 | 1640 | 356-357 | 299674 |
| Raycon 67 | 1640 | 358-359 | 299675 |
| Raycon 68 | 1640 | 360-361 | 299676 |
| Raycon 69 | 1640 | 362-363 | 299677 |
| Raycon 70 | 1640 | 364-365 | 299678 |
| Raycon 85 | 1640 | 394-395 | 299693 |
| Raycon 86 | 1640 | 396-397 | 299694 |
| Raycon 87 | 1640 | 398-399 | 299695 |
| Nat No. 1 | 1075 | 399-700 | 138162 |
| Nat No. 2 | 1075 | 701-702 | 138163 |
| Nat No. 3 | 1075 | 703-704 | 138164 |
| Nat No. 4 | 1075 | 705-706 | 138165 |
| Nat No. 5 | SW/4 Sec. 23, T3S, R13E | | 338178 |
| Nat No. 6 | SW/4 Sec. 23, T3S, R13E | | 338179 |
| Nat No. 7 | SW/4 Sec. 23, T3S, R13E | | 338180 |
| Nat No. 8 | SW/4 Sec. 23, T3S, R13E | | 338181 |
| Nat No. 9 | SW/4 Sec. 23, T3S, R13E | | 338182 |
| Nat No. 10 | SW/4 Sec. 23, T3S, R13E | | 338183 |
| Nat No. 11 | SW/4 Sec. 23, T3S, R13E | | 338184 |
| Nat No. 12 | SW/4 Sec. 23, T3S, R13E | | 338185 |
| Nat No. 13 | SW/4 Sec. 23, T3S, R13E | | 338186 |
| Nat No. 14 | SW/4 Sec. 23, T3S, R13E | | 338187 |

ENTERED INTO COMPUTER

JB JUL 20 2000 *sc*

RECEIVED
 STATE OFFICE
 PIONEER, ARIZONA

JUL 10 9 18 AM '00

RECEIVED
 BUREAU OF
 LAND MANAGEMENT

EXHIBIT A

Unpatented Mining Claims and Mill Site Claims : Pinal, County, AZ
Pioneer-Mineral Creek-Cochran-Copper Butte-Riverside Mining Districts

| <u>Claim</u> | <u>Book or Docket</u> | <u>Page</u> | <u>BLM Serial No.</u> |
|--------------|-------------------------|-------------|-----------------------|
| Nat No. 15 | SW/4 Sec. 23, T3S, R13E | | 338188 |
| Nat No. 16 | SW/4 Sec. 23, T3S, R13E | | 338189 |
| M. Tiger | SW/4 Sec. 1, T4S, R13E | | 353756 3 |

ARIZONA
STATE OFFICE
PHOENIX, ARIZONA

RECEIVED
BUREAU OF
LAND MANAGEMENT
JUL 10 9 19 AM '00

ENTERED INTO COMPUTER

113 JUL 20 2000

United States Department of the Interior
 Bureau of Land Management
 BUSINESS & SUPPORT SVCS DIV
 222 N CENTRAL AVE
 PHOENIX, AZ 85004 -2203
 Phone: (602) 417-9200

| | |
|---------|--------|
| Receipt | |
| No: | 149877 |

Transaction #: 162490
 Date of Transaction: 07/10/2000

CUSTOMER: ASARCO
 BOX 8
 HAYDEN, AZ 85235

| LINE # | QTY | COMMODITY / SUBJECT / ACTION / PRODUCT | REMARKS | UNIT PRICE | TOTAL |
|---------------|-----|---|-------------------|------------|---------------------|
| 1 | 1 | LOCATABLE MINERALS / MINING CLAIMS-ACCOUNTS/UNADJUDICATED / MINING CLAIM MONEY RECEIVED (455) | MAINT 2001 (1280) | - n/a - | \$128,000.00 |
| TOTAL: | | | | | \$128,000.00 |

| PAYMENT INFORMATION | | | |
|---------------------|-----------|--|------------------------|
| 1 | AMOUNT: | \$128,000.00 | POSTMARKED: 07/07/2000 |
| | TYPE: | CHECK | RECEIVED: 07/10/2000 |
| | CHECK NO: | 55021263 | |
| | NAME: | ASARCO INC BOX 8 HAYDEN AZ 85235 | |

REMARKS

| CASE SERIAL NUMBER INFORMATION | | |
|--------------------------------|--------|-----------|
| TRNS # | LINE # | CASES |
| 162490 | 1 | AMC253275 |

This receipt was generated by the automated BLM Collections and Billings System and is a paper representation of a portion of the official electronic record contained therein.

*11/17/00
 Report \$100⁰⁰ AMC 345633 Used
 LOM*

NOTICE!!

These documents have been scanned!

Do not place un-scanned documents beneath this notice!

Do not remove this notice from this file!

GPO Jacket No. 560-102
Print Order 61540
Rise Business Services, LLC
Job=AZ15 8/2/2019




Box Number= AZ15201



Claim Begin-End: AMC277468-AMC277673

5 Miscellaneous



AZ15201-4

AMC279497-AMC279919

**NO
DOCUMENTS
FOUND**

NO DOCUMENTS FOUND
NO DOCUMENTS FOUND

NOTICE!!

These documents have been scanned!

Do not place un-scanned documents beneath this notice!

Do not remove this notice from this file!

GPO Jacket No. 560-102
Print Order 61540
Rise Business Services, LLC
Job=AZ15 8/2/2019



Box Number= AZ15201



Claim Begin-End: AMC277468-AMC277673

6 Location Notices-Amendments and Supporting Documents



AZ15201-4 AMC279497-AMC279919

**NO
DOCUMENTS
FOUND**

NO DOCUMENTS FOUND
NO DOCUMENTS FOUND